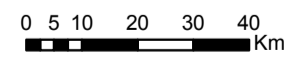


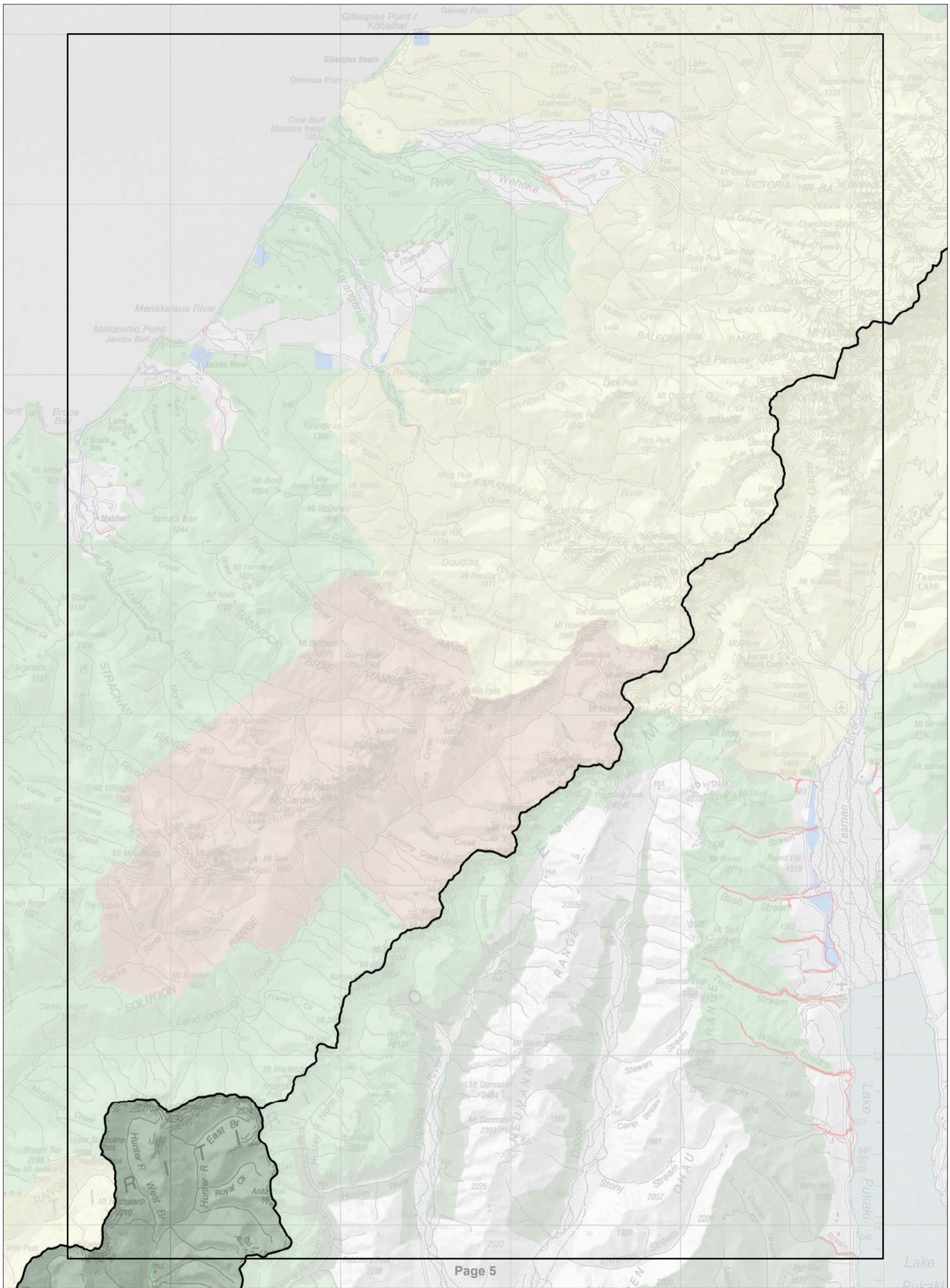
Map 6 Detail maps index

Conservation Management Strategy
Otago



Inventory of public conservation land and waters
Otago
Map table 7.1

NaPALIS ID	Protected Area Name	Area (ha)	Legal Description
NO RECORD	NO RECORD		NO RECORD



Map 7.1 Inventory of public conservation land and waters
 Conservation Management Strategy
 Otago

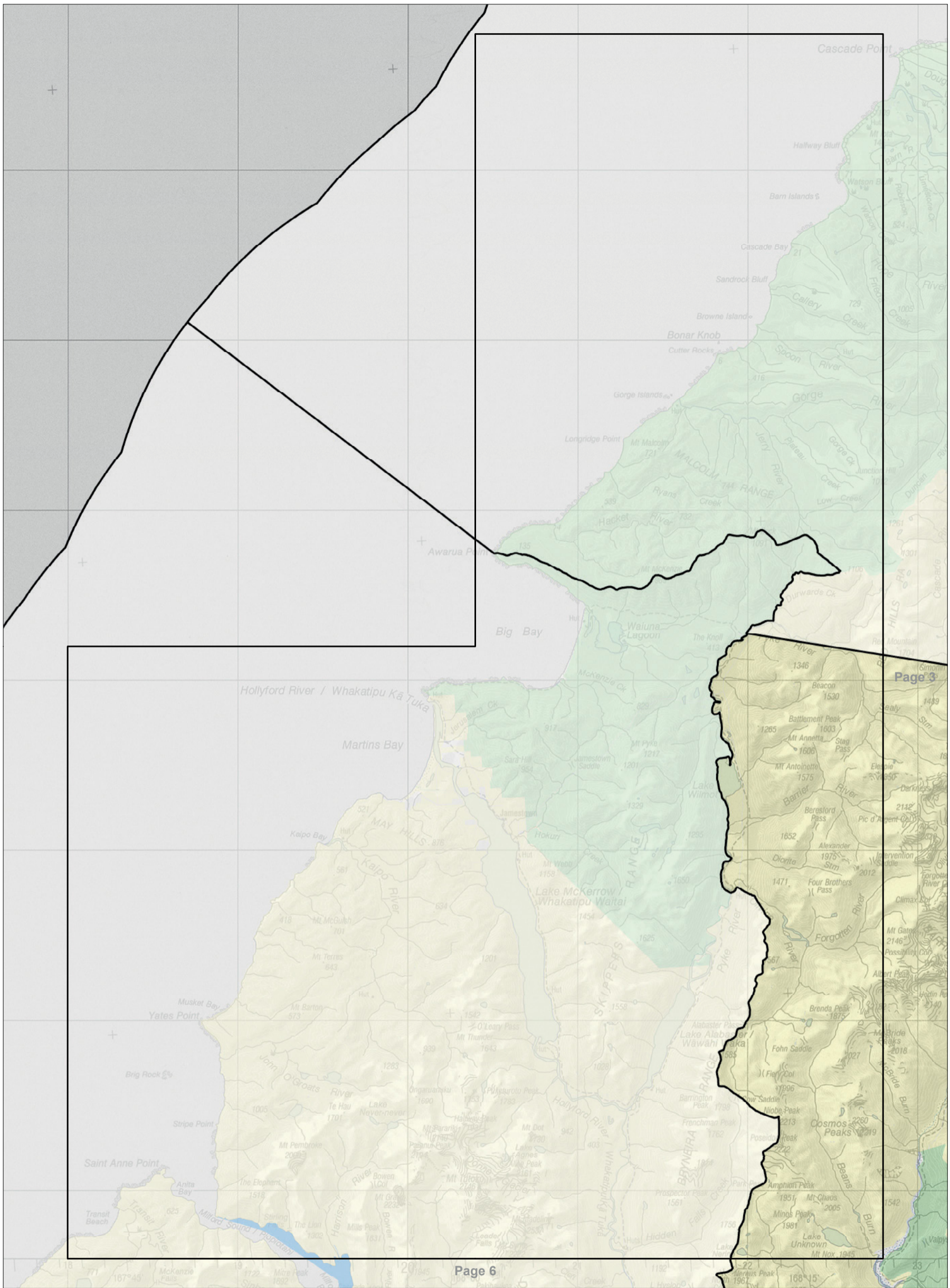
Map 1 of 19

Conservation unit data is current as of 31/10/2015



Inventory of public conservation land and waters
Otago
Map table 7.2

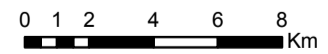
NaPALIS ID	Protected Area Name	Area (ha)	Legal Description
NO RECORD	NO RECORD		NO RECORD



Map 7.2 Inventory of public conservation land and waters
 Conservation Management Strategy
 Otago

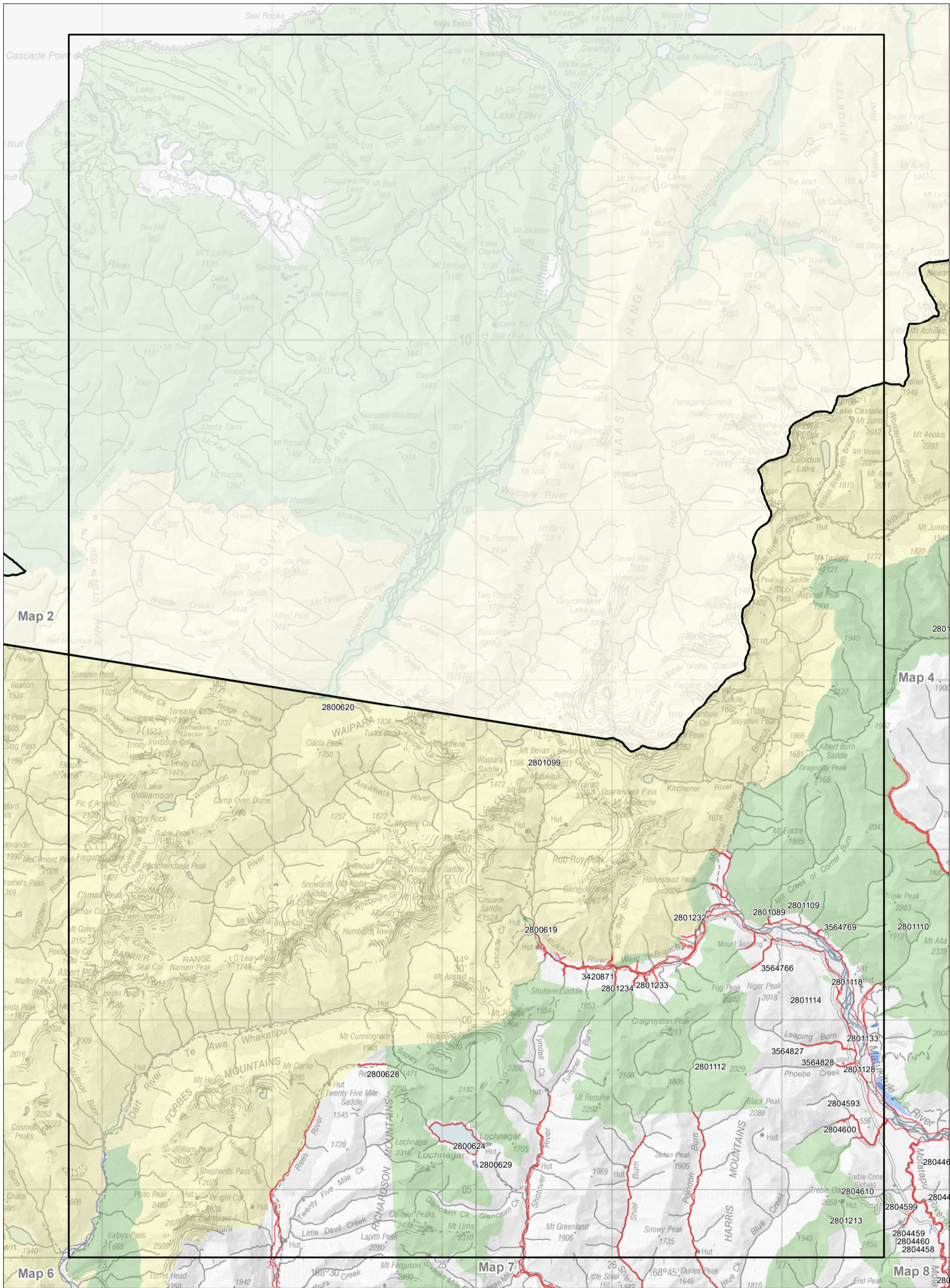
Map 2 of 19

Conservation unit data is current as of 31/10/2015



Inventory of public conservation land and waters
 Otago
 Map table 7.3

NaPALIS ID	Protected Area Name	Area (ha)	Legal Description
2800619	Conservation Area - Aspiring Hut	16.14	Stewardship Area - s.25 Conservation Act 1987
2800620	Arawata Conservation Area	22.91	Stewardship Area - s.25 Conservation Act 1987
2800624	Lochnagar Marginal Strip	17.47	Fixed Marginal Strip - s.24(3) Conservation Act 1987
2800628	Rees River Marginal Strip	6.57	Fixed Marginal Strip - s.24(3) Conservation Act 1987
2800629	Shotover Conservation Area	13494.65	Stewardship Area - s.25 Conservation Act 1987
2801089	Marginal Strip - Matukituki River	25.04	Moveable Marginal Strip - s.24(1) & (2) Conservation Act 1987
2801099	Mount Aspiring National Park	199221.86	National Park - s.4 National Parks Act 1980
2801109	West Wanaka Conservation Area	2195.11	Stewardship Area - s.25 Conservation Act 1987
2801112	Black Peak Conservation Area	4195.35	Stewardship Area - s.25 Conservation Act 1987
2801114	Marginal Strip - Matukituki River Catchment	220.36	Fixed Marginal Strip - s.24(3) Conservation Act 1987
2801118	Conservation Area - Big Boggy Wetlands	21.42	Stewardship Area - s.25 Conservation Act 1987
2801128	Olearia Conservation Area (West Wanaka)	2.52	Stewardship Area - s.25 Conservation Act 1987
2801133	Matakitaki Wetland Reserve	149.46	Government Purpose Reserve - s.22 Reserves Act 1977
2801213	Motatapu Conservation Area	2237.85	Stewardship Area - s.25 Conservation Act 1987
2801232	Mt Aspiring/Tititea Conservation Area	568.18	Stewardship Area - s.25 Conservation Act 1987
2801233	Raspberry Creek Conservation Area	1.38	Stewardship Area - s.25 Conservation Act 1987
2801234	Shotover/Kimi-akau Conservation Area	2649.77	Stewardship Area - s.25 Conservation Act 1987
2804593	Conservation Area - Little Boggy Wetlands	3.91	Stewardship Area - s.25 Conservation Act 1987
2804600	Carmel Burn Marginal Strip	23.45	Fixed Marginal Strip - s.24(3) Conservation Act 1987
2804610	Conservation Area - Treble Cone Access Road	32.63	Stewardship Area - s.25 Conservation Act 1987
3420871	Marginal Strip - Matukituki Valley	39.57	Moveable Marginal Strip - s.24(1) & (2) Conservation Act 1987
3564766	Marginal Strip - Niger Stream	9.88	Moveable Marginal Strip - s.24(1) & (2) Conservation Act 1987
3564769	Marginal Strip - Bent Burn	1.65	Moveable Marginal Strip - s.24(1) & (2) Conservation Act 1987
3564827	Marginal Strip - Leaping Burn	15.46	Moveable Marginal Strip - s.24(1) & (2) Conservation Act 1987
3564828	Marginal Strip - Phoebe Creek	4.81	Moveable Marginal Strip - s.24(1) & (2) Conservation Act 1987



Map 7.3 Inventory of public conservation land and waters

Conservation Management Strategy
 Otago

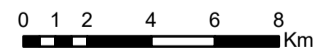
Map 3 of 19

Conservation unit data is current as of 31/10/2015



Department of Conservation
 Te Papa Atawhai

newzealand.govt.nz

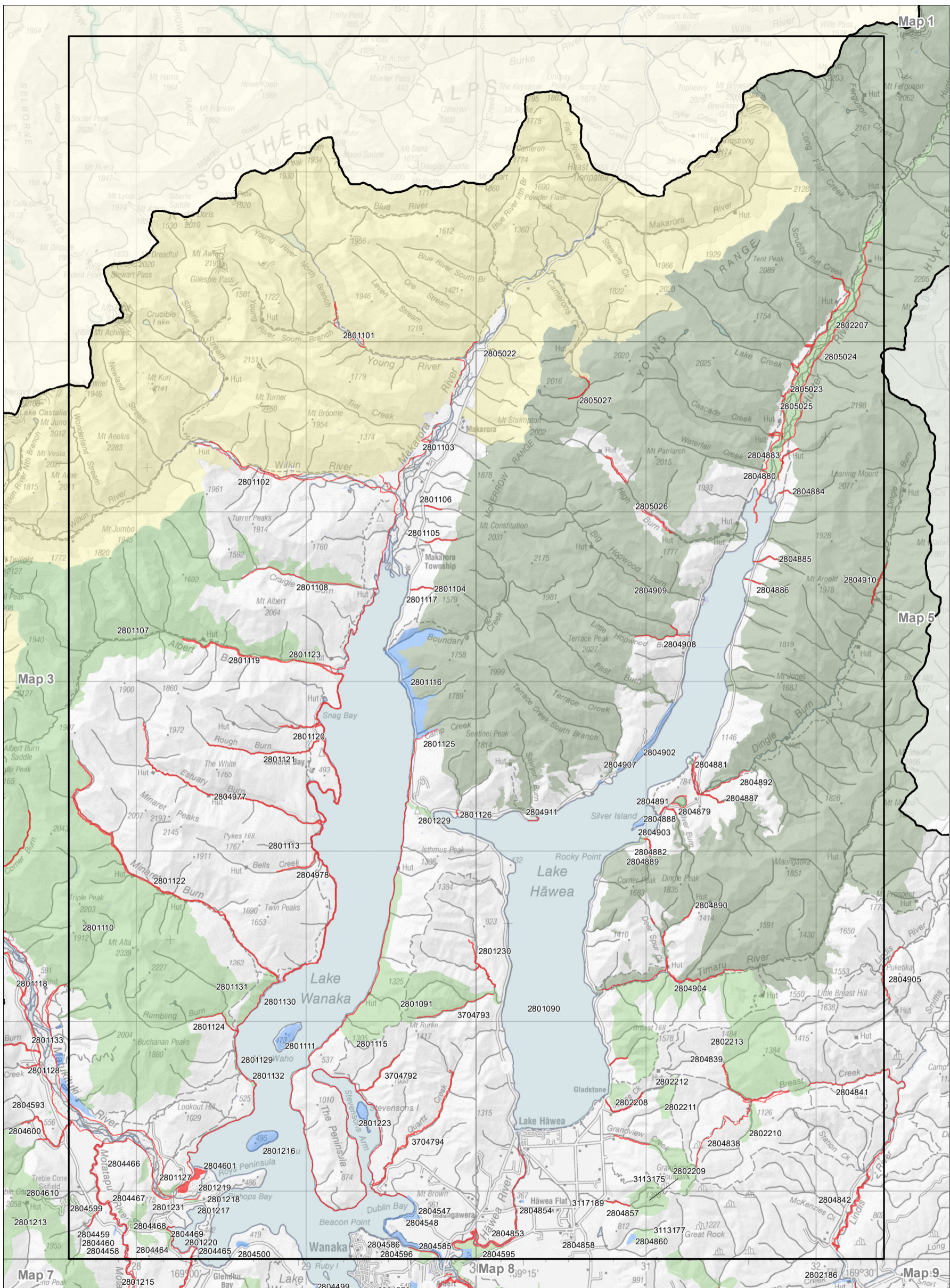


**Inventory of public conservation land and waters
Otago
Map table 7.4**

NaPALIS ID	Protected Area Name	Area (ha)	Legal Description
2801090	Lake Hawea Conservation Area	7.25	Stewardship Area - s.25 Conservation Act 1987
2801091	Matatiaho Conservation Area	2133.66	Stewardship Area - s.25 Conservation Act 1987
2801101	Young River Marginal Strip	7.01	Fixed Marginal Strip - s.24(3) Conservation Act 1987
2801102	Wilkin River Marginal Strip	32.82	Fixed Marginal Strip - s.24(3) Conservation Act 1987
2801103	Makarora River Marginal Strip	26.23	Fixed Marginal Strip - s.24(3) Conservation Act 1987
2801104	Wharf Creek (Both banks) Marginal Strip	5.61	Moveable Marginal Strip - s.24(1) & (2) Conservation Act 1987
2801105	Flaxmill Creek (Both banks) Marginal Strip	7.59	Moveable Marginal Strip - s.24(1) & (2) Conservation Act 1987
2801106	Boggy Creek (Both banks) Marginal Strip	4.35	Moveable Marginal Strip - s.24(1) & (2) Conservation Act 1987
2801107	Albert Burn Conservation Area	11876.07	Stewardship Area - s.25 Conservation Act 1987
2801108	Graige Burn or Notting River Marginal Strip	15.27	Fixed Marginal Strip - s.24(3) Conservation Act 1987
2801110	Mt Alta Conservation Area	16995.77	Stewardship Area - s.25 Conservation Act 1987
2801111	Mou Waho Scenic Reserve	118.07	Scenic Reserve - s.19(1)(a) Reserves Act 1977
2801113	Lake Wanaka (West Side) Marginal Strip	393.94	Fixed Marginal Strip - s.24(3) Conservation Act 1987
2801115	Lake Wanaka (East Side) Marginal Strip	135.15	Fixed Marginal Strip - s.24(3) Conservation Act 1987
2801116	Boundary Creek Scenic Reserve	589.24	Scenic Reserve - s.19(1)(a) Reserves Act 1977
2801117	Wharf Creek Recreation Reserve	0.21	Recreation Reserve - s.17 Reserves Act 1977
2801119	Albert Burn Marginal Strip	56.00	Fixed Marginal Strip - s.24(3) Conservation Act 1987
2801120	Bay Burn Marginal Strip	9.79	Fixed Marginal Strip - s.24(3) Conservation Act 1987
2801121	Rough Burn Marginal Strip	30.34	Fixed Marginal Strip - s.24(3) Conservation Act 1987
2801122	Minaret Burn Marginal Strip	36.54	Fixed Marginal Strip - s.24(3) Conservation Act 1987
2801123	Albert Burn Marginal Strip	6.71	Moveable Marginal Strip - s.24(1) & (2) Conservation Act 1987
2801124	Rumbling Burn Marginal Strip	7.55	Fixed Marginal Strip - s.24(3) Conservation Act 1987
2801125	Camp Creek Marginal Strip	2.86	Fixed Marginal Strip - s.24(3) Conservation Act 1987
2801126	The Neck Creek Marginal Strip	1.21	Fixed Marginal Strip - s.24(3) Conservation Act 1987
2801127	West Wanaka Bluffs Conservation Area	36.69	Stewardship Area - s.25 Conservation Act 1987
2801129	Station Creek Conservation Area	11.19	Stewardship Area - s.25 Conservation Act 1987
2801130	Minaret Burn Mouth Conservation Area	213.26	Stewardship Area - s.25 Conservation Act 1987
2801131	Rumbling Burn Conservation Area	255.96	Stewardship Area - s.25 Conservation Act 1987
2801132	Colquhouns Flat Conservation Area	7.80	Stewardship Area - s.25 Conservation Act 1987
2801216	Mou Tapu Scenic Reserve	126.48	Scenic Reserve - s.19(1)(a) Reserves Act 1977
2801217	Conservation Area - Peninsula Farm	0.94	Stewardship Area - s.25 Conservation Act 1987
2801218	Conservation Area - Peninsula Farm	11.26	Stewardship Area - s.25 Conservation Act 1987
2801219	Matukituki River Marginal Strip	2.63	Fixed Marginal Strip - s.24(3) Conservation Act 1987
2801220	Lake Wanaka (Parkins Bay) Marginal Strip	8.35	Fixed Marginal Strip - s.24(3) Conservation Act 1987
2801223	Stevensons Island Scenic Reserve	64.63	Scenic Reserve - s.19(1)(a) Reserves Act 1977
2801229	Manuhaea Conservation Area	49.38	Stewardship Area - s.25 Conservation Act 1987
2801230	Craig Burn and Long Valley Creek Marginal Strip	17.84	Moveable Marginal Strip - s.24(1) & (2) Conservation Act 1987
2801231	West Wanaka Bridge Conservation Area	0.67	Stewardship Area - s.25 Conservation Act 1987
2802207	Hunter River Conservation Area	1295.59	Stewardship Area - s.25 Conservation Act 1987
2802208	Gladstone Conservation Area	120.71	Stewardship Area - s.25 Conservation Act 1987
2802209	Conservation Area - Grandview Creek	386.99	Stewardship Area - s.25 Conservation Act 1987
2802210	Moko Moko Conservation Area	116.40	Stewardship Area - s.25 Conservation Act 1987
2802211	Breast Creek Conservation Area	182.28	Stewardship Area - s.25 Conservation Act 1987
2802212	Pakituhi Conservation Area	0.83	Stewardship Area - s.25 Conservation Act 1987
2802213	Hawea Conservation Area	3959.03	Stewardship Area - s.25 Conservation Act 1987
2804458	Riverside Recreation Reserve	2.51	Recreation Reserve - s.17 Reserves Act 1977
2804459	Roadside Recreation Reserve (Wanaka)	5.68	Recreation Reserve - s.17 Reserves Act 1977
2804460	Motatapu Recreation Reserve	3.48	Recreation Reserve - s.17 Reserves Act 1977
2804464	Hospital Flat Conservation Area	75.34	Stewardship Area - s.25 Conservation Act 1987
2804465	Parkins Bay Conservation Area	0.00	Stewardship Area - s.25 Conservation Act 1987
2804466	Matakitiki Bluff Conservation Area	53.24	Stewardship Area - s.25 Conservation Act 1987
2804467	Motatapu Bluffs Conservation Area	7.37	Stewardship Area - s.25 Conservation Act 1987
2804468	Diamond Lake (Wanaka) Conservation Area	112.64	Stewardship Area - s.25 Conservation Act 1987
2804469	Glendhu Bluff Conservation Area	49.01	Stewardship Area - s.25 Conservation Act 1987
2804500	Glendhu Wetland Reserve	22.58	Government Purpose Reserve - s.22 Reserves Act 1977
2804547	Dublin Bay Recreation Reserve (Part)	18.00	Recreation Reserve - s.17 Reserves Act 1977
2804548	Dublin Bay - Outlet - Albert Town Recreation Reserve	143.60	Recreation Reserve - s.17 Reserves Act 1977
2804585	Butterfields Wildlife Management Area	33.31	Government Purpose Reserve - s.22 Reserves Act 1977
2804586	Clutha River Marginal Strip	3.91	Fixed Marginal Strip - s.24(3) Conservation Act 1987
2804595	Conservation Area - Albert Town	165.32	Stewardship Area - s.25 Conservation Act 1987
2804596	Hikuwai Conservation Area	61.17	Stewardship Area - s.25 Conservation Act 1987
2804599	Motatapu River (Un-named tributary) Marginal Strip	6.76	Fixed Marginal Strip - s.24(3) Conservation Act 1987
2804601	Matukituki River Marginal Strip	47.81	Fixed Marginal Strip - s.24(3) Conservation Act 1987
2804838	Lake Hawea Tributaries Movable Marginal Strip	38.49	Moveable Marginal Strip - s.24(1) & (2) Conservation Act 1987
2804839	Breast Creek Movable Marginal Strip	21.71	Moveable Marginal Strip - s.24(1) & (2) Conservation Act 1987
2804841	Breast Creek Marginal Strip	18.64	Fixed Marginal Strip - s.24(3) Conservation Act 1987
2804842	Lindis River Marginal Strip	52.59	Fixed Marginal Strip - s.24(3) Conservation Act 1987
2804853	Hawea River Marginal Strip	54.64	Fixed Marginal Strip - s.24(3) Conservation Act 1987
2804854	Camp Hill Gravel Reserve	4.08	Local Purpose Reserve - s.23 Reserves Act 1977
2804857	Conservation Area - Hospital Creek	0.34	Stewardship Area - s.25 Conservation Act 1987
2804858	Conservation Area - Hawea Flat	0.15	Stewardship Area - s.25 Conservation Act 1987
2804860	Lagoon Creek Scientific Reserve	20.33	Scientific Reserve - s.21 Reserves Act 1977
2804879	Dingle Lagoon Conservation Area	35.58	Stewardship Area - s.25 Conservation Act 1987
2804880	Hawea Conservation Park	105493.70	Conservation Park - s.19 Conservation Act 1987
2804881	Turihuka Conservation Area	5.40	Stewardship Area - s.25 Conservation Act 1987
2804882	Rocky Point Conservation Area	15.36	Stewardship Area - s.25 Conservation Act 1987
2804883	Hunter River (Un-named tributary) Marginal Strip	5.89	Moveable Marginal Strip - s.24(1) & (2) Conservation Act 1987
2804884	Yards Gully Marginal Strip	3.18	Moveable Marginal Strip - s.24(1) & (2) Conservation Act 1987
2804885	Bricks Gully Marginal Strip	6.04	Moveable Marginal Strip - s.24(1) & (2) Conservation Act 1987
2804886	Boundary Creek Marginal Strip	4.38	Moveable Marginal Strip - s.24(1) & (2) Conservation Act 1987
2804887	Un-named stream near Dingle Burn Marginal Strip	6.46	Moveable Marginal Strip - s.24(1) & (2) Conservation Act 1987
2804888	Silver Burn Marginal Strip	5.88	Moveable Marginal Strip - s.24(1) & (2) Conservation Act 1987
2804889	Rocky Point Creek Marginal Strip	5.13	Moveable Marginal Strip - s.24(1) & (2) Conservation Act 1987
2804890	Deer Spur Creek Marginal Strip	10.42	Moveable Marginal Strip - s.24(1) & (2) Conservation Act 1987
2804891	Dingle Burn Lagoon Marginal Strip	5.30	Moveable Marginal Strip - s.24(1) & (2) Conservation Act 1987
2804892	Dingle Burn Marginal Strip	24.76	Moveable Marginal Strip - s.24(1) & (2) Conservation Act 1987
2804902	Lake Hawea (Western Shore) Recreation Reserve	122.76	Recreation Reserve - s.17 Reserves Act 1977
2804903	Silver Island Scenic Reserve (Lake Hawea)	21.07	Scenic Reserve - s.19(1)(a) Reserves Act 1977
2804904	Timaru River Marginal Strip	30.97	Fixed Marginal Strip - s.24(3) Conservation Act 1987
2804907	Terrace Creek (South Branch) Marginal Strip	0.17	Fixed Marginal Strip - s.24(3) Conservation Act 1987
2804908	Little Hopwood Burn Marginal Strip	10.17	Fixed Marginal Strip - s.24(3) Conservation Act 1987
2804909	Big Hopwood Burn Marginal Strip	0.18	Fixed Marginal Strip - s.24(3) Conservation Act 1987
2804910	Dingle Burn Marginal Strip	10.88	Fixed Marginal Strip - s.24(3) Conservation Act 1987
2804911	Bushy Point (Kidds Bush) Marginal Strip	1.78	Moveable Marginal Strip - s.24(1) & (2) Conservation Act 1987

Inventory of public conservation land and waters
 Otago
 Map table 7.4

NaPALIS ID	Protected Area Name	Area (ha)	Legal Description
2804977	Estuary Burn Marginal Strip	56.38	Fixed Marginal Strip - s.24(3) Conservation Act 1987
2804978	Bells Creek Marginal Strip	12.45	Fixed Marginal Strip - s.24(3) Conservation Act 1987
2805022	Conservation Area - Boiler Flat	3.79	Stewardship Area - s.25 Conservation Act 1987
2805023	Hunter River Marginal Strip	97.39	Fixed Marginal Strip - s.24(3) Conservation Act 1987
2805024	Hunter River Marginal Strip	61.73	Fixed Marginal Strip - s.24(3) Conservation Act 1987
2805025	Green Gully Creek Marginal Strip	0.76	Fixed Marginal Strip - s.24(3) Conservation Act 1987
2805026	High Burn Marginal Strip	19.02	Fixed Marginal Strip - s.24(3) Conservation Act 1987
2805027	Camerons Creek Marginal Strip	9.19	Fixed Marginal Strip - s.24(3) Conservation Act 1987
3113175	Conservation Area - Hospital Creek Catchment	352.16	Stewardship Area - s.25 Conservation Act 1987
3113177	Conservation Area - Bluenose	118.78	Stewardship Area - s.25 Conservation Act 1987
3117189	Hospital Creek Marginal Strip (Moveable)	6.26	Moveable Marginal Strip - s.24(1) & (2) Conservation Act 1987
3704792	Marginal Strip - East Wanaka Creek	15.40	Moveable Marginal Strip - s.24(1) & (2) Conservation Act 1987
3704793	Marginal Strip - Mount Burke Creek	10.84	Moveable Marginal Strip - s.24(1) & (2) Conservation Act 1987
3704794	Marginal Strip - Quartz Creek	41.30	Moveable Marginal Strip - s.24(1) & (2) Conservation Act 1987



Map 7.4 Inventory of public conservation land and waters

Conservation Management Strategy
Otago


Map 4 of 19

Conservation unit data is current as of 31/10/2015



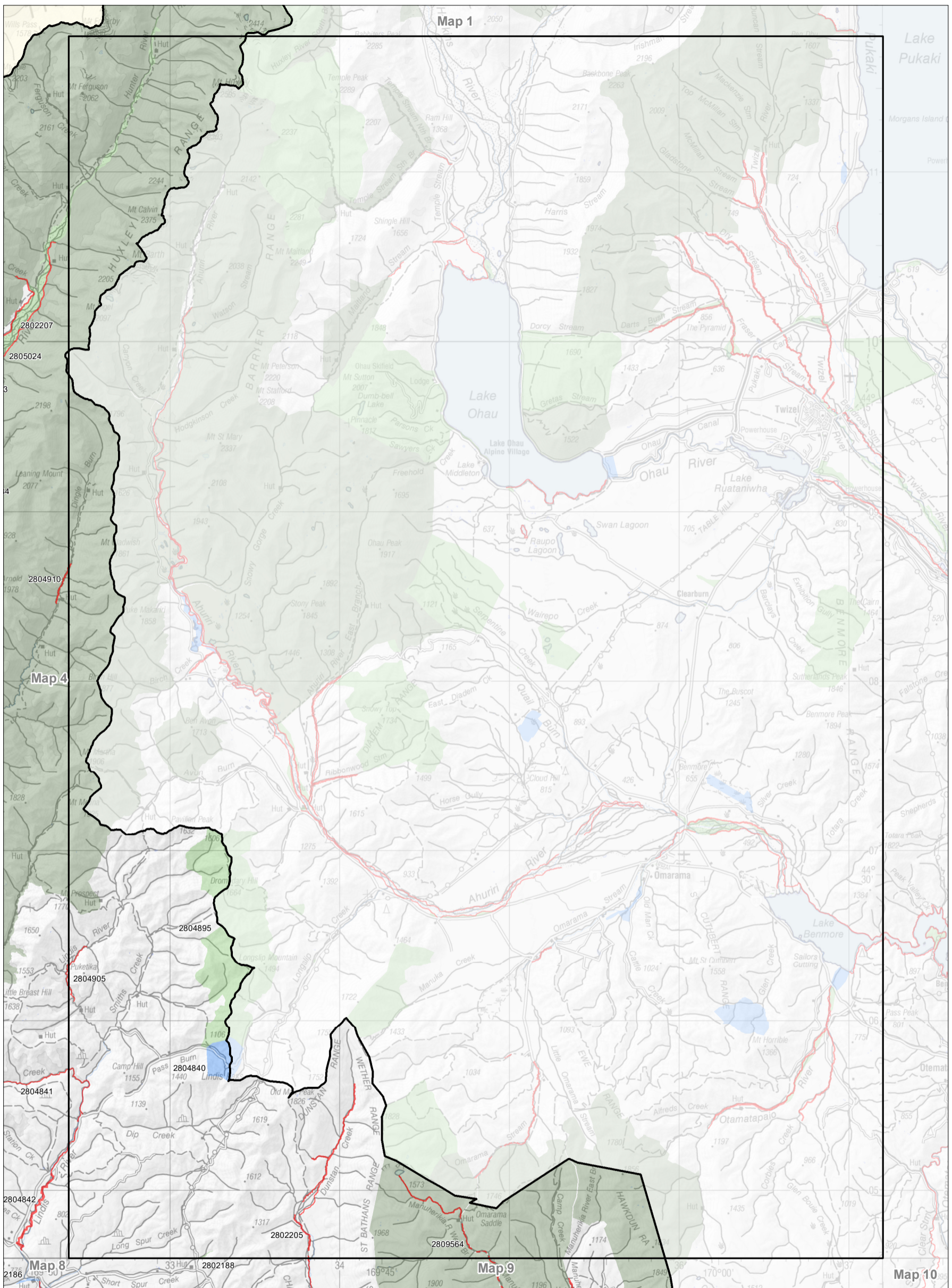
Department of
Conservation
Te Papa Atawhai

newzealand.govt.nz



Inventory of public conservation land and waters
Otago
Map table 7.5

NaPALIS ID	Protected Area Name	Area (ha)	Legal Description
2802205	Marginal Strip - Dunstan Creek	73.56	Moveable Marginal Strip - s.24(1) & (2) Conservation Act 1987
2804840	Lindis Pass Scenic Reserve	399.61	Scenic Reserve - s.19(1)(a) Reserves Act 1977
2804895	Lindis Conservation Area	4062.03	Stewardship Area - s.25 Conservation Act 1987
2804905	Lindis River Marginal Strip	9.50	Fixed Marginal Strip - s.24(3) Conservation Act 1987
2809564	Manuherikia River (West Branch) Marginal Strip	44.96	Fixed Marginal Strip - s.24(3) Conservation Act 1987

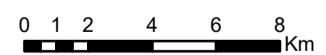


Map 7.5 Inventory of public conservation land and waters

Conservation Management Strategy
Otago

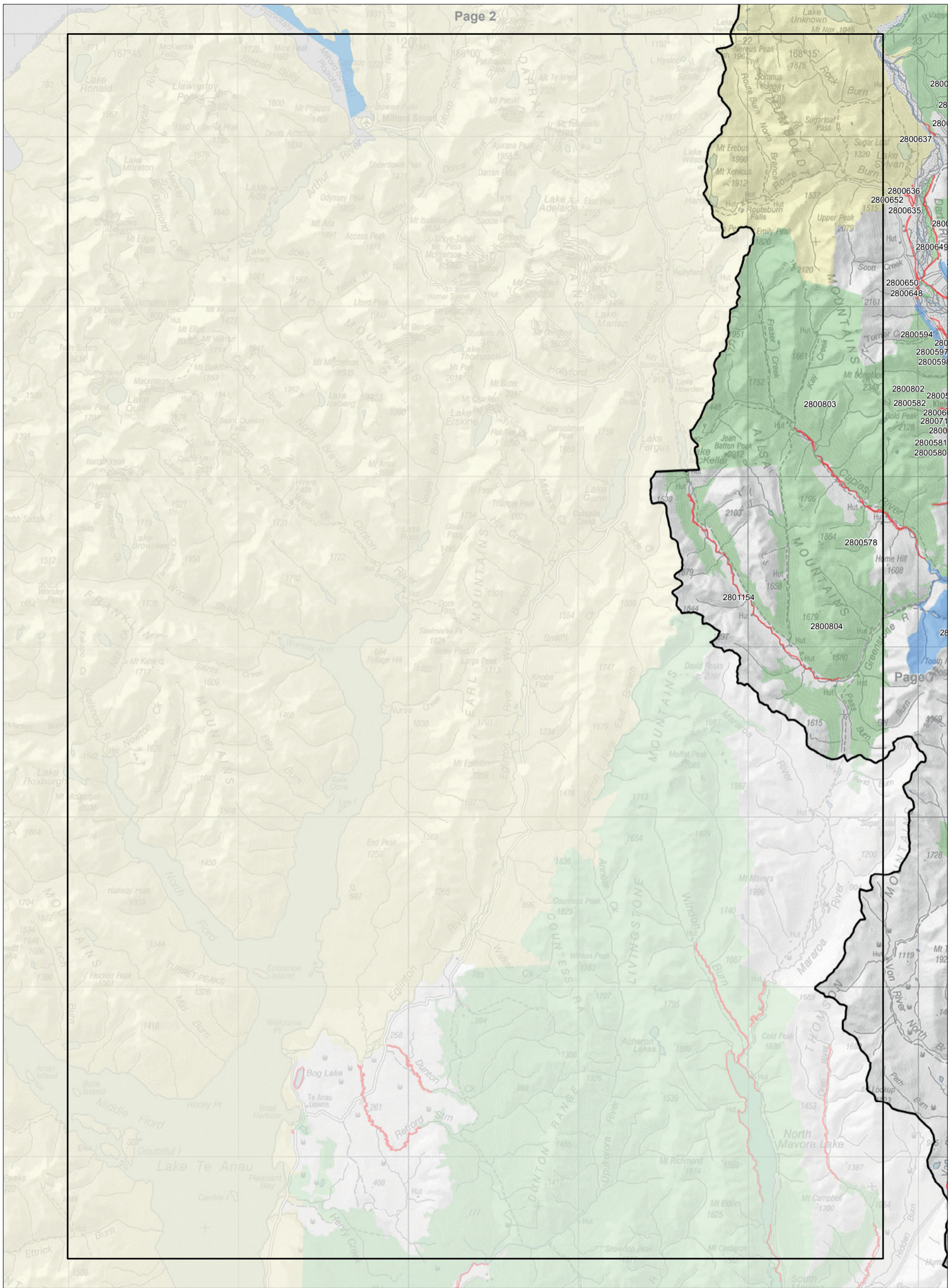
Map 5 of 19

Conservation unit data is current as of 31/10/2015



Inventory of public conservation land and waters
 Otago
 Map table 7.6

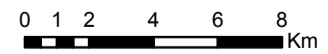
NaPALIS ID	Protected Area Name	Area (ha)	Legal Description
2800578	Conservation Area - Ka Whenua Roimata (Ngai Tahu Giftback)	4208.28	Stewardship Area - s.25 Conservation Act 1987
2800803	Caples Conservation Area	12281.38	Stewardship Area - s.25 Conservation Act 1987
2800804	Greenstone Conservation Area	5915.26	Stewardship Area - s.25 Conservation Act 1987
2801154	Greenstone - Caples Moveable Marginal Strips	77.53	Moveable Marginal Strip - s.24(1) & (2) Conservation Act 1987



Map 7.6 Inventory of public conservation land and waters
 Conservation Management Strategy
 Otago

Map 6 of 19

Conservation unit data is current as of 31/10/2015

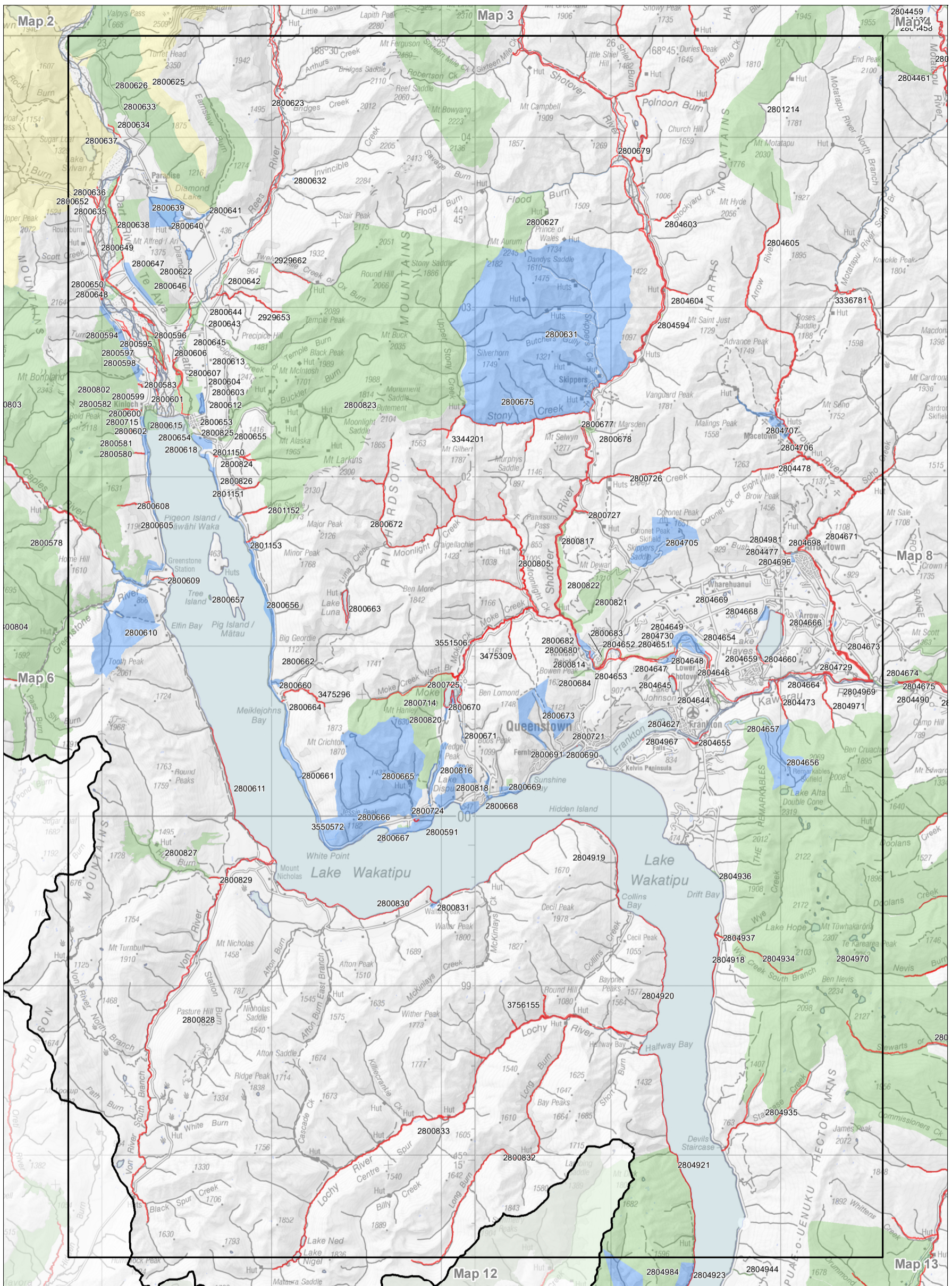


Inventory of public conservation land and waters
Otago
Map table 7.7

NaPALIS ID	Protected Area Name	Area (ha)	Legal Description
2800580	Mill Creek (Kinloch) Marginal Strip	2.41	Moveable Marginal Strip - s.24(1) & (2) Conservation Act 1987
2800581	Mick Creek (Kinloch) Marginal Strip	2.85	Moveable Marginal Strip - s.24(1) & (2) Conservation Act 1987
2800582	Gorge Creek (Kinloch) Marginal Strip	4.50	Moveable Marginal Strip - s.24(1) & (2) Conservation Act 1987
2800583	Kinloch (Un-named stream) Marginal Strip	1.38	Moveable Marginal Strip - s.24(1) & (2) Conservation Act 1987
2800591	Twelve Mile Delta Recreation Reserve	122.05	Recreation Reserve - s.17 Reserves Act 1977
2800594	Routeburn Scenic Reserve	158.65	Scenic Reserve - s.19(1)(a) Reserves Act 1977
2800595	Conservation Area - Woodbine Island	86.86	Stewardship Area - s.25 Conservation Act 1987
2800596	Dart River Marginal Strip	11.84	Fixed Marginal Strip - s.24(3) Conservation Act 1987
2800597	Dart River Marginal Strip	15.69	Fixed Marginal Strip - s.24(3) Conservation Act 1987
2800598	Conservation Area - Access to Dart River	2.68	Stewardship Area - s.25 Conservation Act 1987
2800599	Conservation Area - Kinloch Wetlands	6.63	Stewardship Area - s.25 Conservation Act 1987
2800600	Conservation Area - Kinloch "Scenic Reserve"	1.71	Stewardship Area - s.25 Conservation Act 1987
2800601	Conservation Area - Kinloch Foreshore "Reserve"	30.01	Stewardship Area - s.25 Conservation Act 1987
2800602	Conservation Area - Kinloch Foreshore "Reserve"	64.54	Stewardship Area - s.25 Conservation Act 1987
2800603	Conservation Area - Pt Run 701	256.55	Stewardship Area - s.25 Conservation Act 1987
2800604	Conservation Area - Glenorchy	41.81	Stewardship Area - s.25 Conservation Act 1987
2800605	Greenstone Road Recreation Reserve	210.41	Recreation Reserve - s.17 Reserves Act 1977
2800606	Dart River Marginal Strip	0.91	Fixed Marginal Strip - s.24(3) Conservation Act 1987
2800607	Rees River Marginal Strip	15.44	Fixed Marginal Strip - s.24(3) Conservation Act 1987
2800608	Marshall Creek Marginal Strip	8.16	Fixed Marginal Strip - s.24(3) Conservation Act 1987
2800609	Lake Wakatipu Marginal Strip	5.18	Fixed Marginal Strip - s.24(3) Conservation Act 1987
2800610	Lake Rere Recreation Reserve	1081.63	Recreation Reserve - s.17 Reserves Act 1977
2800611	Lake Wakatipu Marginal Strip	15.41	Fixed Marginal Strip - s.24(3) Conservation Act 1987
2800612	Glenorchy Lagoon Wildlife Management Reserve	44.57	Government Purpose Reserve - s.22 Reserves Act 1977
2800613	Grants Gravel Reserve	0.55	Local Purpose Reserve - s.23 Reserves Act 1977
2800615	Glenorchy Foreshore Conservation Area	22.68	Stewardship Area - s.25 Conservation Act 1987
2800618	Blanket Bay Recreation Reserve	58.81	Recreation Reserve - s.17 Reserves Act 1977
2800622	Conservation Area - Mt Alfred	571.51	Stewardship Area - s.25 Conservation Act 1987
2800623	Rees River Marginal Strip	91.41	Fixed Marginal Strip - s.24(3) Conservation Act 1987
2800625	Lower Dart Conservation Area	4964.70	Stewardship Area - s.25 Conservation Act 1987
2800626	Conservation Area - Dan's Paddock	80.83	Stewardship Area - s.25 Conservation Act 1987
2800627	Ballarat Creek Conservation Area	584.81	Stewardship Area - s.25 Conservation Act 1987
2800631	Mt Aurum Recreation Reserve	8961.43	Recreation Reserve - s.17 Reserves Act 1977
2800632	Invincible Mine Historic Reserve	2.28	Historic Reserve - s.18 Reserves Act 1977
2800633	Conservation Area - Lower Dart	0.68	Stewardship Area - s.25 Conservation Act 1987
2800634	Lower Dart Conservation Area	25.17	Stewardship Area - s.25 Conservation Act 1987
2800635	Conservation Area - Routeburn	0.01	Stewardship Area - s.25 Conservation Act 1987
2800636	Conservation Area - Routeburn	0.17	Stewardship Area - s.25 Conservation Act 1987
2800637	Dart River Marginal Strip	3.19	Fixed Marginal Strip - s.24(3) Conservation Act 1987
2800638	Conservation Area - Dart Beach	163.03	Stewardship Area - s.25 Conservation Act 1987
2800639	Diamond Lake Recreation Reserve (Wakatipu)	103.95	Recreation Reserve - s.17 Reserves Act 1977
2800640	Diamond Lake & Lake Reid Wildlife Management Reserve	284.04	Government Purpose Reserve - s.22 Reserves Act 1977
2800641	Earnslaw Burn Recreation Reserve	2.43	Recreation Reserve - s.17 Reserves Act 1977
2800642	Conservation Area - Rees Valley Road	10.01	Stewardship Area - s.25 Conservation Act 1987
2800643	Conservation Area - Precipice Creek	4.79	Stewardship Area - s.25 Conservation Act 1987
2800644	Conservation Area - Rees River	60.34	Stewardship Area - s.25 Conservation Act 1987
2800645	Conservation Area - Rees River	17.46	Stewardship Area - s.25 Conservation Act 1987
2800646	Mt Alfred Recreation Reserve	99.93	Recreation Reserve - s.17 Reserves Act 1977
2800647	Dart River (East Branch) Marginal Strip	61.01	Fixed Marginal Strip - s.24(3) Conservation Act 1987
2800648	Conservation Area - Dart Bridge	40.02	Stewardship Area - s.25 Conservation Act 1987
2800649	Dart River Marginal Strip	22.82	Fixed Marginal Strip - s.24(3) Conservation Act 1987
2800650	Dart Island Scenic Reserve	1.57	Scenic Reserve - s.19(1)(a) Reserves Act 1977
2800652	Routeburn (Both banks) Marginal Strip	4.60	Moveable Marginal Strip - s.24(1) & (2) Conservation Act 1987
2800653	Glenorchy Visitors Centre (DOC Office)	1.48	Stewardship Area - s.25 Conservation Act 1987
2800654	Buckler Burn Conservation Area	1.36	Stewardship Area - s.25 Conservation Act 1987
2800655	Conservation Area - Campbelltown	0.48	Stewardship Area - s.25 Conservation Act 1987
2800656	Glenorchy Road Recreation Reserve	203.05	Recreation Reserve - s.17 Reserves Act 1977
2800657	Conservation Area - Tree Island	1.79	Stewardship Area - s.25 Conservation Act 1987
2800660	Twenty Five Mile Creek Recreation Reserve	30.82	Recreation Reserve - s.17 Reserves Act 1977
2800661	Queenstown - Glenorchy Road Recreation Reserve	194.90	Recreation Reserve - s.17 Reserves Act 1977
2800662	Conservation Area - Glenorchy Rd / Bennetts	0.26	Stewardship Area - s.25 Conservation Act 1987
2800663	Lake Luna Marginal Strip	8.37	Fixed Marginal Strip - s.24(3) Conservation Act 1987
2800664	Conservation Area - Meiklejohns Bay	0.30	Stewardship Area - s.25 Conservation Act 1987
2800665	Mt Crichton Scenic Reserve	2597.31	Scenic Reserve - s.19(1)(a) Reserves Act 1977
2800666	Bobs Cove Recreation Reserve	330.63	Recreation Reserve - s.17 Reserves Act 1977
2800667	Conservation Area - Bobs Cove	7.66	Stewardship Area - s.25 Conservation Act 1987
2800668	Seven Mile Recreation Reserve	177.29	Recreation Reserve - s.17 Reserves Act 1977
2800669	Conservation Area - Seven Mile "Recreation Reserve"	18.03	Stewardship Area - s.25 Conservation Act 1987
2800670	Moke Lake Marginal Strip	14.17	Fixed Marginal Strip - s.24(3) Conservation Act 1987
2800671	Lake Kirkpatrick Recreation Reserve	4.05	Recreation Reserve - s.17 Reserves Act 1977
2800672	Marginal Strip - Moonlight Creek	75.03	Moveable Marginal Strip - s.24(1) & (2) Conservation Act 1987
2800673	Ben Lomond Scenic Reserve	470.00	Scenic Reserve - s.19(1)(a) Reserves Act 1977
2800675	Stoney Creek Marginal Strip	23.69	Fixed Marginal Strip - s.24(3) Conservation Act 1987
2800677	Conservation Area - Hakaria Stream	2.43	Stewardship Area - s.25 Conservation Act 1987
2800678	Conservation Area - Maori Point	22.79	Stewardship Area - s.25 Conservation Act 1987
2800679	Shotover River Marginal Strip	387.15	Fixed Marginal Strip - s.24(3) Conservation Act 1987
2800680	Oxenbridge Tunnel Recreation Reserve	8.57	Recreation Reserve - s.17 Reserves Act 1977
2800682	Morning Star Beach Recreation Reserve	41.37	Recreation Reserve - s.17 Reserves Act 1977
2800683	Conservation Area - Big Beach / Shotover River	21.95	Stewardship Area - s.25 Conservation Act 1987
2800684	Conservation Area - McChesneys	30.72	Stewardship Area - s.25 Conservation Act 1987
2800690	Sargood Chalet Girl Guide Camp	0.83	Local Purpose Reserve - s.23 Reserves Act 1977
2800691	Queenstown Youth Hostel	0.25	Local Purpose Reserve - s.23 Reserves Act 1977
2800714	Moke Lake Recreation Reserve	50.17	Recreation Reserve - s.17 Reserves Act 1977
2800715	Conservation Area - Greenstone "Recreation Reserve"	2.42	Stewardship Area - s.25 Conservation Act 1987
2800721	Earnslaw Steamer Wharf Marginal Strip	0.02	Fixed Marginal Strip - s.24(3) Conservation Act 1987
2800724	Twelve Mile or Few Creek Marginal Strip	1.71	Fixed Marginal Strip - s.24(3) Conservation Act 1987
2800725	Moke Creek (West Branch) Marginal Strip	15.33	Fixed Marginal Strip - s.24(3) Conservation Act 1987
2800726	Deep Creek Marginal Strip	22.82	Fixed Marginal Strip - s.24(3) Conservation Act 1987
2800727	Long Gully Marginal Strip	6.06	Fixed Marginal Strip - s.24(3) Conservation Act 1987
2800802	Humboldts Conservation Area	2500.64	Stewardship Area - s.25 Conservation Act 1987
2800805	Moonlight Creek Marginal Strip (Fixed)	99.30	Fixed Marginal Strip - s.24(3) Conservation Act 1987
2800814	Arthurs Point Gorge Scenic Reserve	2.44	Scenic Reserve - s.19(1)(a) Reserves Act 1977

Inventory of public conservation land and waters
Otago
Map table 7.7

NaPALIS ID	Protected Area Name	Area (ha)	Legal Description
2800816	Lake Dispute Scenic Reserve	95.70	Scenic Reserve - s.19(1)(a) Reserves Act 1977
2800817	Atleys Terrace Historic Reserve	0.18	Historic Reserve - s.18 Reserves Act 1977
2800818	Wilson's Bay Recreation Reserve	259.50	Recreation Reserve - s.17 Reserves Act 1977
2800820	Conservation Area - Hanley Faces	1468.84	Stewardship Area - s.25 Conservation Act 1987
2800821	Devils Creek Conservation Area	503.51	Stewardship Area - s.25 Conservation Act 1987
2800822	Shotover Creek Conservation Area	202.92	Stewardship Area - s.25 Conservation Act 1987
2800823	Whakaari Conservation Area	14269.47	Stewardship Area - s.25 Conservation Act 1987
2800824	Stone Creek Conservation Area	18.44	Stewardship Area - s.25 Conservation Act 1987
2800825	Buckler Burn - Beech Forest Remnants	1.76	Stewardship Area - s.25 Conservation Act 1987
2800826	Blanket Bay - Meiklejohns Bay Recreation Reserve	62.48	Recreation Reserve - s.17 Reserves Act 1977
2800827	Mt Nicholas Conservation Area	539.14	Stewardship Area - s.25 Conservation Act 1987
2800828	Von River Marginal Strip	126.06	Fixed Marginal Strip - s.24(3) Conservation Act 1987
2800829	Hut Burn Marginal Strip	1.94	Fixed Marginal Strip - s.24(3) Conservation Act 1987
2800830	Lake Wakatipu Marginal Strip	28.53	Fixed Marginal Strip - s.24(3) Conservation Act 1987
2800831	Beach Bay Recreation Reserve (Walter Peak)	10.92	Recreation Reserve - s.17 Reserves Act 1977
2800832	Long Burn Marginal Strip	86.78	Fixed Marginal Strip - s.24(3) Conservation Act 1987
2800833	Lochy River Marginal Strip	114.67	Fixed Marginal Strip - s.24(3) Conservation Act 1987
2801150	Stone Ck or Stony Burn Marginal Strip	6.76	Moveable Marginal Strip - s.24(1) & (2) Conservation Act 1987
2801151	Little Stony Creek Marginal Strip	7.06	Moveable Marginal Strip - s.24(1) & (2) Conservation Act 1987
2801152	Lake Wakatipu (Un-named stream - Wyuna) Marginal Strip	6.06	Moveable Marginal Strip - s.24(1) & (2) Conservation Act 1987
2801153	Shepherds Hut Creek Marginal Strip	4.20	Moveable Marginal Strip - s.24(1) & (2) Conservation Act 1987
2801214	North Motatapu Conservation Area	3028.10	Stewardship Area - s.25 Conservation Act 1987
2804473	Rastus Burn Marginal Strip	9.77	Fixed Marginal Strip - s.24(3) Conservation Act 1987
2804477	Bush Creek Marginal Strip	1.75	Fixed Marginal Strip - s.24(3) Conservation Act 1987
2804478	Coronet or Eight Mile Creek Marginal Strip	13.82	Fixed Marginal Strip - s.24(3) Conservation Act 1987
2804594	Conservation Area - McLeods	2.71	Stewardship Area - s.25 Conservation Act 1987
2804603	Stockyard Creek Marginal Strip	8.89	Fixed Marginal Strip - s.24(3) Conservation Act 1987
2804604	Stony or Rapid Creek Marginal Strip	6.11	Fixed Marginal Strip - s.24(3) Conservation Act 1987
2804605	Marginal Strip - Arrow River Catchment	43.90	Moveable Marginal Strip - s.24(1) & (2) Conservation Act 1987
2804627	Conservation Area - Frankton Marina	0.00	Stewardship Area - s.25 Conservation Act 1987
2804644	Conservation Area - Shotover River Sewage Treatment	22.34	Stewardship Area - s.25 Conservation Act 1987
2804645	Lake Johnson Marginal Strip	6.12	Fixed Marginal Strip - s.24(3) Conservation Act 1987
2804646	Shotover River (Tuckers Beach) Marginal Strip	2.80	Fixed Marginal Strip - s.24(3) Conservation Act 1987
2804647	Tuckers Beach Recreation Reserve	25.92	Recreation Reserve - s.17 Reserves Act 1977
2804648	Shotover River (Tuckers Beach) Marginal Strip	0.91	Fixed Marginal Strip - s.24(3) Conservation Act 1987
2804649	Tuckers Beach Wildlife Mgt Reserve	148.67	Government Purpose Reserve - s.22 Reserves Act 1977
2804651	Conservation Area - Lower Shotover	41.10	Stewardship Area - s.25 Conservation Act 1987
2804652	Shotover River (Tuckers Beach) Marginal Strip	12.96	Fixed Marginal Strip - s.24(3) Conservation Act 1987
2804653	Shotover River (Tuckers Beach) Marginal Strip	12.85	Fixed Marginal Strip - s.24(3) Conservation Act 1987
2804654	Conservation Area - Tuckers Beach "Wildlife Management Reserve"	4.60	Stewardship Area - s.25 Conservation Act 1987
2804655	Kawarau River Marginal Strip	6.43	Fixed Marginal Strip - s.24(3) Conservation Act 1987
2804656	Rastus Burn Recreation Reserve	669.56	Recreation Reserve - s.17 Reserves Act 1977
2804657	Remarkables Skifield Access Road	22.98	Government Purpose Reserve - s.22 Reserves Act 1977
2804659	Kawarau River Marginal Strip	4.57	Fixed Marginal Strip - s.24(3) Conservation Act 1987
2804660	Lake Hayes Marginal Strip	3.88	Fixed Marginal Strip - s.24(3) Conservation Act 1987
2804664	Kawarau River Marginal Strip	34.32	Fixed Marginal Strip - s.24(3) Conservation Act 1987
2804666	Lake Hayes Marginal Strip	4.57	Fixed Marginal Strip - s.24(3) Conservation Act 1987
2804668	Slope Hill Recreation Reserve (Lake Hayes)	34.30	Recreation Reserve - s.17 Reserves Act 1977
2804669	Conservation Area - Mooney Road	0.03	Stewardship Area - s.25 Conservation Act 1987
2804671	Arrow River Marginal Strip	172.34	Fixed Marginal Strip - s.24(3) Conservation Act 1987
2804673	Conservation Area - Eastbourne	1.02	Stewardship Area - s.25 Conservation Act 1987
2804696	Feehly Hill Scenic Reserve	7.11	Scenic Reserve - s.19(1)(a) Reserves Act 1977
2804698	Arrowtown Chinese Settlement Historic Reserve (Pt)	0.79	Historic Reserve - s.18 Reserves Act 1977
2804705	Coronet Peak Recreation Reserve	602.93	Recreation Reserve - s.17 Reserves Act 1977
2804706	Conservation Area - Macetown	0.59	Stewardship Area - s.25 Conservation Act 1987
2804707	Macetown Historic Reserve	129.46	Historic Reserve - s.18 Reserves Act 1977
2804729	Conservation Area - Kawarau River	6.38	Stewardship Area - s.25 Conservation Act 1987
2804730	Conservation Area - Tuckers Beach	0.86	Stewardship Area - s.25 Conservation Act 1987
2804918	Lake Wakatipu Marginal Strip	13.85	Fixed Marginal Strip - s.24(3) Conservation Act 1987
2804919	Lake Wakatipu Marginal Strip	29.42	Fixed Marginal Strip - s.24(3) Conservation Act 1987
2804920	Lake Wakatipu Marginal Strip	27.49	Fixed Marginal Strip - s.24(3) Conservation Act 1987
2804921	Lake Wakatipu Marginal Strip	38.39	Fixed Marginal Strip - s.24(3) Conservation Act 1987
2804934	Wye Creek Marginal Strip	26.01	Fixed Marginal Strip - s.24(3) Conservation Act 1987
2804935	Staircase Creek Marginal Strip	45.15	Fixed Marginal Strip - s.24(3) Conservation Act 1987
2804936	Conservation Area - Drift Bay	6.16	Stewardship Area - s.25 Conservation Act 1987
2804937	Conservation Area - Wye Creek	1.75	Stewardship Area - s.25 Conservation Act 1987
2804967	Lake Wakatipu Marginal Strip	0.19	Fixed Marginal Strip - s.24(3) Conservation Act 1987
2804969	Chard Road Recreation Reserve	0.21	Recreation Reserve - s.17 Reserves Act 1977
2804970	Remarkables Conservation Area	33080.87	Stewardship Area - s.25 Conservation Act 1987
2804971	Owen Creek Marginal Strip	14.30	Fixed Marginal Strip - s.24(3) Conservation Act 1987
2804981	Arrowtown Chinese Settlement (Pt)	1.38	Recreation Reserve - s.17 Reserves Act 1977
2929653	Davidson Creek Moveable Marginal Strip	19.89	Moveable Marginal Strip - s.24(1) & (2) Conservation Act 1987
2929662	Ox Burn Moveable Marginal Creek	5.51	Moveable Marginal Strip - s.24(1) & (2) Conservation Act 1987
3336781	Marginal Strip - Motatapu River	19.47	Moveable Marginal Strip - s.24(1) & (2) Conservation Act 1987
3344201	Marginal Strip - Stony Creek	19.76	Moveable Marginal Strip - s.24(1) & (2) Conservation Act 1987
3475296	Marginal Strip - Twenty Four Mile Creek	14.78	Moveable Marginal Strip - s.24(1) & (2) Conservation Act 1987
3475309	Marginal Strip - McConnochie Creek	10.28	Moveable Marginal Strip - s.24(1) & (2) Conservation Act 1987
3550572	Recreation Reserve - Mt Creighton	130.71	Recreation Reserve - s.17 Reserves Act 1977
3551506	Marginal Strip - Moke Creek	24.46	Moveable Marginal Strip - s.24(1) & (2) Conservation Act 1987
3756155	Marginal Strip - Lochy River	30.36	Moveable Marginal Strip - s.24(1) & (2) Conservation Act 1987



Map 7.7 Inventory of public conservation land and waters

Conservation Management Strategy
Otago

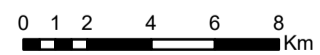
Map 7 of 19

Conservation unit data is current as of 31/10/2015



Department of Conservation
Te Papa Atawhai

newzealand.govt.nz

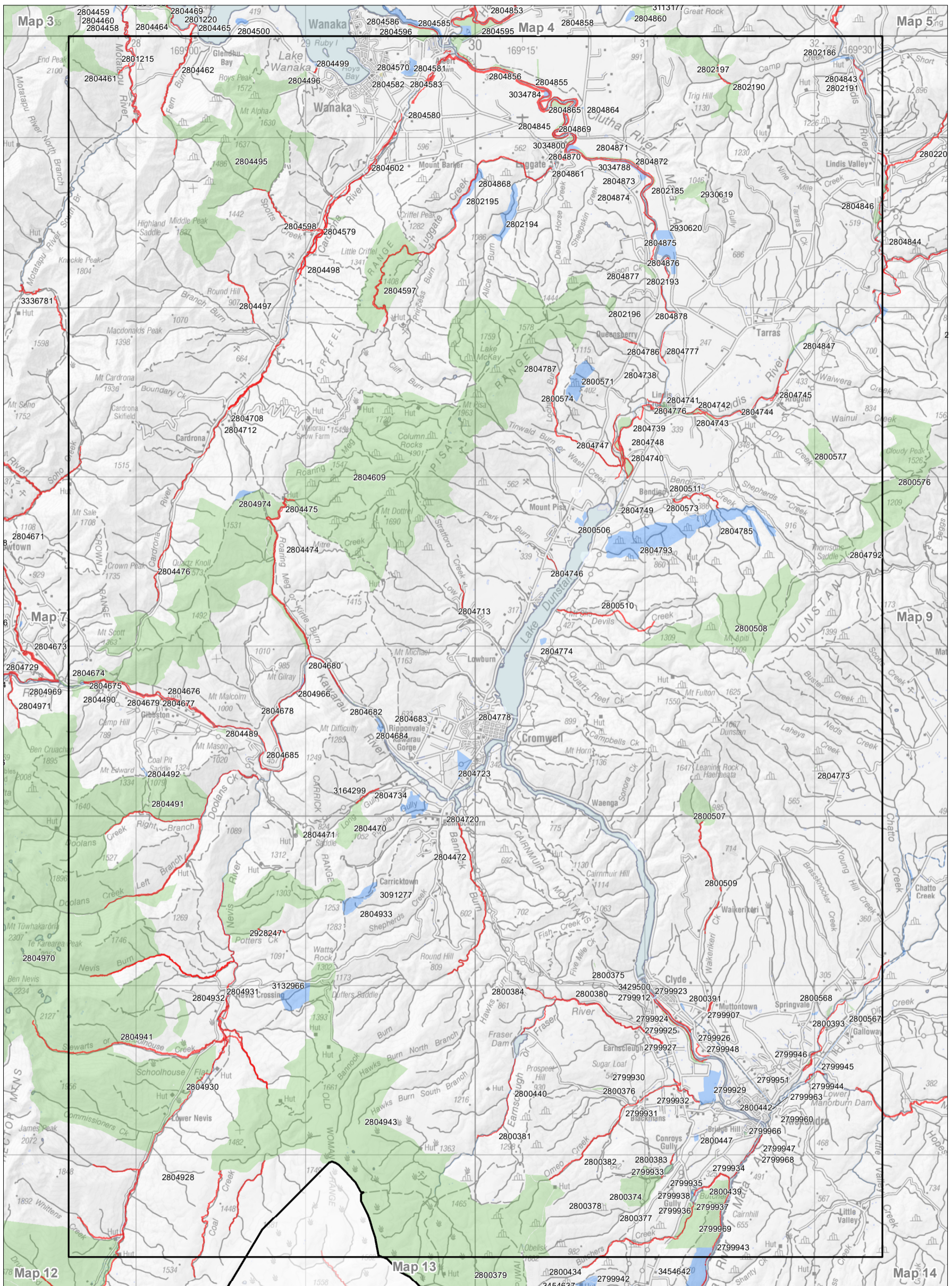


Inventory of public conservation land and waters
 Otago
 Map table 7.8

NaPALIS ID	Protected Area Name	Area (ha)	Legal Description
2799907	Waikerikeri Creek Marginal Strip	3.08	Fixed Marginal Strip - s.24(3) Conservation Act 1987
2799912	Clyde Bridge Reserve	1.85	Local Purpose Reserve - s.23 Reserves Act 1977
2799923	Clutha River (Clyde) Marginal Strip	0.36	Fixed Marginal Strip - s.24(3) Conservation Act 1987
2799924	Marginal Strip - Clutha River/Mata-Au	9.09	Fixed Marginal Strip - s.24(3) Conservation Act 1987
2799925	Clutha River (Earnsclough) Marginal Strip	10.91	Fixed Marginal Strip - s.24(3) Conservation Act 1987
2799926	Earnsclough Tailings Conservation Area	47.11	Stewardship Area - s.25 Conservation Act 1987
2799927	Fraser River Marginal Strip	9.35	Fixed Marginal Strip - s.24(3) Conservation Act 1987
2799929	Earnsclough Dredge Tailings Historic Reserve	161.53	Historic Reserve - s.18 Reserves Act 1977
2799930	Omeo Creek Marginal Strip	5.23	Fixed Marginal Strip - s.24(3) Conservation Act 1987
2799931	Omeo Creek Marginal Strip	1.13	Fixed Marginal Strip - s.24(3) Conservation Act 1987
2799932	Fraser River Marginal Strip	13.03	Fixed Marginal Strip - s.24(3) Conservation Act 1987
2799933	Conservation Area - Conroys Dam	17.46	Stewardship Area - s.25 Conservation Act 1987
2799934	Conservation Area - Conroys Gully	0.50	Stewardship Area - s.25 Conservation Act 1987
2799935	Conservation Area - Butchers Gully	5.87	Stewardship Area - s.25 Conservation Act 1987
2799936	Conservation Area - Butchers Gully	0.09	Stewardship Area - s.25 Conservation Act 1987
2799937	Conservation Area - Butchers Gully	0.16	Stewardship Area - s.25 Conservation Act 1987
2799938	Butchers Creek Marginal Strip	21.62	Fixed Marginal Strip - s.24(3) Conservation Act 1987
2799943	Lake Roxburgh Marginal Strip	23.42	Fixed Marginal Strip - s.24(3) Conservation Act 1987
2799944	Conservation Area - Manorburn Dam	2.36	Stewardship Area - s.25 Conservation Act 1987
2799945	Conservation Area - Manorburn	0.06	Stewardship Area - s.25 Conservation Act 1987
2799946	Conservation Area - Manuherikia River	3.86	Stewardship Area - s.25 Conservation Act 1987
2799947	Lake Roxburgh Marginal Strip	0.71	Fixed Marginal Strip - s.24(3) Conservation Act 1987
2799948	Clutha River Marginal Strip	4.07	Fixed Marginal Strip - s.24(3) Conservation Act 1987
2799951	Conservation Area - Pine Lodge Holiday Camp	0.47	Stewardship Area - s.25 Conservation Act 1987
2799960	Alexandra Courthouse Historic Reserve	0.08	Historic Reserve - s.18 Reserves Act 1977
2799963	Alexandra Lakeside Recreation Reserve (Part)	0.14	Recreation Reserve - s.17 Reserves Act 1977
2799966	Conservation Area - Alexandra Dam Site	3.04	Stewardship Area - s.25 Conservation Act 1987
2799968	Clutha River (Lake Roxburgh) Marginal Strip	2.32	Fixed Marginal Strip - s.24(3) Conservation Act 1987
2799969	Flat Top Hill Conservation Area	815.27	Stewardship Area - s.25 Conservation Act 1987
2800374	Aldinga Conservation Area	369.94	Stewardship Area - s.25 Conservation Act 1987
2800375	Triglochlin Palustre Conservation Area	1.62	Stewardship Area - s.25 Conservation Act 1987
2800376	Blackmans Conservation Area	10.38	Stewardship Area - s.25 Conservation Act 1987
2800377	Earnsclough Cave Conservation Area	0.42	Stewardship Area - s.25 Conservation Act 1987
2800378	Castle Rock Conservation Area	0.64	Stewardship Area - s.25 Conservation Act 1987
2800380	Fraser River (Both banks) Marginal Strip	24.67	Moveable Marginal Strip - s.24(1) & (2) Conservation Act 1987
2800381	Fraser River (Right bank) Marginal Strip	18.62	Moveable Marginal Strip - s.24(1) & (2) Conservation Act 1987
2800382	Omeo Creek (Both banks) Marginal Strip	27.36	Moveable Marginal Strip - s.24(1) & (2) Conservation Act 1987
2800383	Conroys Creek (Both banks) Marginal Strip	2.80	Moveable Marginal Strip - s.24(1) & (2) Conservation Act 1987
2800384	Hawks Burn (Left bank) Marginal Strip	4.28	Moveable Marginal Strip - s.24(1) & (2) Conservation Act 1987
2800391	Otago Rural Fire Centre	1.66	Government Purpose Reserve - s.22 Reserves Act 1977
2800393	Springvale Scientific Reserve	5.16	Scientific Reserve - s.21 Reserves Act 1977
2800439	Butchers Dam Recreation Reserve	4.40	Recreation Reserve - s.17 Reserves Act 1977
2800440	Shek Harn Historic Reserve (Fraser River)	1.27	Historic Reserve - s.18 Reserves Act 1977
2800442	DOC Workshop - Alexandra	0.25	Government Purpose Reserve - s.22 Reserves Act 1977
2800447	Chapman Road Scientific Reserve	8.42	Scientific Reserve - s.21 Reserves Act 1977
2800506	Mahaka Katia Scientific Reserve (Pisa Flats)	27.20	Scientific Reserve - s.21 Reserves Act 1977
2800507	Waikerikeri Conservation Area	323.92	Stewardship Area - s.25 Conservation Act 1987
2800508	Bendigo Conservation Area	1973.45	Stewardship Area - s.25 Conservation Act 1987
2800509	Waikerikeri Creek Marginal Strip	28.24	Fixed Marginal Strip - s.24(3) Conservation Act 1987
2800510	Devils Creek (Both banks) Marginal Strip	27.71	Moveable Marginal Strip - s.24(1) & (2) Conservation Act 1987
2800511	Bendigo Creek (Both banks) Marginal Strip	14.13	Moveable Marginal Strip - s.24(1) & (2) Conservation Act 1987
2800567	Conservation Area - Galloway	4.69	Stewardship Area - s.25 Conservation Act 1987
2800568	Conservation Area - Manuherikia River / Springvale	10.47	Stewardship Area - s.25 Conservation Act 1987
2800571	Locharburn Scenic Reserve	183.49	Scenic Reserve - s.19(1)(a) Reserves Act 1977
2800573	Bendigo Bake House Historic Reserve	0.04	Historic Reserve - s.18 Reserves Act 1977
2800574	Locharburn Scientific Reserve	15.06	Scientific Reserve - s.21 Reserves Act 1977
2800577	Dry Creek Conservation Area	217.12	Stewardship Area - s.25 Conservation Act 1987
2801215	Motatapu River Marginal Strip	48.41	Fixed Marginal Strip - s.24(3) Conservation Act 1987
2802185	Sandy Point Conservation Area	5.72	Stewardship Area - s.25 Conservation Act 1987
2802186	Nine Mile Historic Reserve	14.87	Historic Reserve - s.18 Reserves Act 1977
2802190	Camp Creek (Both banks) Marginal Strip	4.87	Moveable Marginal Strip - s.24(1) & (2) Conservation Act 1987
2802191	Geordie Hills Recreation Reserve	3.39	Recreation Reserve - s.17 Reserves Act 1977
2802193	Poison Creek Conservation Area	30.93	Stewardship Area - s.25 Conservation Act 1987
2802194	Fallburn Scenic Reserve	167.40	Scenic Reserve - s.19(1)(a) Reserves Act 1977
2802195	Luggate Creek Scenic Reserve	76.21	Scenic Reserve - s.19(1)(a) Reserves Act 1977
2802196	Alfern Creek Conservation Area	42.47	Stewardship Area - s.25 Conservation Act 1987
2802197	Awa Nohoaka Conservation Area	680.98	Stewardship Area - s.25 Conservation Act 1987
2804461	Motatapu River (Un-named tributary) Marginal Strip	3.65	Moveable Marginal Strip - s.24(1) & (2) Conservation Act 1987
2804462	Fern Burn (Both banks) Marginal Strip	27.78	Moveable Marginal Strip - s.24(1) & (2) Conservation Act 1987
2804470	Conservation Area - Long Gully / Mt Difficulty	295.46	Stewardship Area - s.25 Conservation Act 1987
2804471	Conservation Area - Slapjacks Creek / Mt Difficulty	26.67	Stewardship Area - s.25 Conservation Act 1987
2804472	Bannock Burn Marginal Strip	48.12	Moveable Marginal Strip - s.24(1) & (2) Conservation Act 1987
2804474	Roaring Meg or Kirtle Burn Marginal Strip	46.70	Fixed Marginal Strip - s.24(3) Conservation Act 1987
2804475	Colour Burn Marginal Strip	2.28	Fixed Marginal Strip - s.24(3) Conservation Act 1987
2804476	Cardrona River Marginal Strip	20.90	Fixed Marginal Strip - s.24(3) Conservation Act 1987
2804489	Conservation Area - Nevis Bluff	10.11	Stewardship Area - s.25 Conservation Act 1987
2804490	Conservation Area - Lepidium Kawarau Habitat	48.09	Stewardship Area - s.25 Conservation Act 1987
2804491	Conservation Area - Cassinia Shrublands	5.35	Stewardship Area - s.25 Conservation Act 1987
2804492	Coal Pit Saddle Historic Reserve	6.01	Historic Reserve - s.18 Reserves Act 1977
2804495	The Stack Conservation Area	4087.04	Stewardship Area - s.25 Conservation Act 1987
2804496	Waterfall Creek Marginal Strip	1.63	Fixed Marginal Strip - s.24(3) Conservation Act 1987
2804497	Back Creek (Cardrona) Marginal Strip	15.29	Fixed Marginal Strip - s.24(3) Conservation Act 1987
2804498	Cardrona River (Both banks) Marginal Strip	37.63	Moveable Marginal Strip - s.24(1) & (2) Conservation Act 1987
2804499	Waterfall Creek Recreation Reserve (Part)	4.94	Recreation Reserve - s.17 Reserves Act 1977
2804570	Ballantynes Road Recreation Reserve (Wanaka)	0.33	Recreation Reserve - s.17 Reserves Act 1977
2804579	Cardrona River Marginal Strip	46.72	Fixed Marginal Strip - s.24(3) Conservation Act 1987
2804580	Cardrona River Marginal Strip	39.99	Fixed Marginal Strip - s.24(3) Conservation Act 1987
2804581	Mt Iron Scenic Reserve	52.46	Scenic Reserve - s.19(1)(a) Reserves Act 1977
2804582	Conservation Area - Mt Iron Track carpark	0.41	Stewardship Area - s.25 Conservation Act 1987
2804583	Conservation Area - Mt Iron	1.50	Stewardship Area - s.25 Conservation Act 1987
2804597	Luggate Creek Marginal Strip	35.46	Fixed Marginal Strip - s.24(3) Conservation Act 1987
2804598	Spotts Creek Marginal Strip	21.23	Fixed Marginal Strip - s.24(3) Conservation Act 1987

Inventory of public conservation land and waters
 Otago
 Map table 7.8

NaPALIS ID	Protected Area Name	Area (ha)	Legal Description
2804602	Cardrona River Marginal Strip	3.03	Fixed Marginal Strip - s.24(3) Conservation Act 1987
2804609	Pisa Conservation Area	17924.34	Stewardship Area - s.25 Conservation Act 1987
2804674	Conservation Area - Arrow Junction	14.87	Stewardship Area - s.25 Conservation Act 1987
2804675	Kawarau Bridge Historic Reserve	2.65	Historic Reserve - s.18 Reserves Act 1977
2804676	Conservation Area - Gibbston	0.41	Stewardship Area - s.25 Conservation Act 1987
2804677	Conservation Area - Access to Kawarau River (Gibbston)	3.88	Stewardship Area - s.25 Conservation Act 1987
2804678	Kawarau River Marginal Strip	69.83	Fixed Marginal Strip - s.24(3) Conservation Act 1987
2804679	Kawarau River Marginal Strip	29.55	Fixed Marginal Strip - s.24(3) Conservation Act 1987
2804680	Roaring Meg Recreation Reserve	1.19	Recreation Reserve - s.17 Reserves Act 1977
2804682	Conservation Area - Scrubby Stream	0.57	Stewardship Area - s.25 Conservation Act 1987
2804683	Conservation Area - Ripponvale	0.41	Stewardship Area - s.25 Conservation Act 1987
2804684	Kawarau Gorge Mining Centre	17.66	Recreation Reserve - s.17 Reserves Act 1977
2804685	Conservation Area - Victoria Bridge	0.08	Stewardship Area - s.25 Conservation Act 1987
2804708	Cardrona River Marginal Strip	42.33	Fixed Marginal Strip - s.24(3) Conservation Act 1987
2804712	Conservation Area - Tuohys Gully	0.16	Stewardship Area - s.25 Conservation Act 1987
2804713	Stratford Creek Marginal Strip	6.52	Fixed Marginal Strip - s.24(3) Conservation Act 1987
2804720	Bannockburn Post Office Historic Reserve	0.10	Historic Reserve - s.18 Reserves Act 1977
2804723	Cromwell Chafer Beetle Nature Reserve	81.43	Nature Reserve - s.20 Reserves Act 1977
2804734	Bannockburn Sluicings Historic Reserve	134.69	Historic Reserve - s.18 Reserves Act 1977
2804738	Conservation Area - Albert Burn (Queensberry)	0.02	Stewardship Area - s.25 Conservation Act 1987
2804739	Conservation Area - Clutha River / South Lindis	48.07	Stewardship Area - s.25 Conservation Act 1987
2804740	Conservation Area - Clutha River Islands	49.24	Stewardship Area - s.25 Conservation Act 1987
2804741	Conservation Area - Lower Lindis	35.73	Stewardship Area - s.25 Conservation Act 1987
2804742	Conservation Area - Ardour Road / Lindis River	28.49	Stewardship Area - s.25 Conservation Act 1987
2804743	Lindis River Marginal Strip	2.22	Fixed Marginal Strip - s.24(3) Conservation Act 1987
2804744	Lindis River Marginal Strip	22.77	Fixed Marginal Strip - s.24(3) Conservation Act 1987
2804745	Lindis River Marginal Strip	2.41	Fixed Marginal Strip - s.24(3) Conservation Act 1987
2804746	Park Burn Marginal Strip	1.03	Fixed Marginal Strip - s.24(3) Conservation Act 1987
2804747	Clutha River Marginal Strip	8.51	Fixed Marginal Strip - s.24(3) Conservation Act 1987
2804748	Clutha River Marginal Strip	43.50	Fixed Marginal Strip - s.24(3) Conservation Act 1987
2804749	Conservation Area - Rocky Point	1.36	Stewardship Area - s.25 Conservation Act 1987
2804773	Conservation Area - Kilmarnock	1.63	Stewardship Area - s.25 Conservation Act 1987
2804774	Quartz Reef Point Historic Reserve	13.57	Historic Reserve - s.18 Reserves Act 1977
2804776	Clutha River Marginal Strip	2.88	Fixed Marginal Strip - s.24(3) Conservation Act 1987
2804777	Clutha River (Queensberry) Marginal Strip	3.87	Fixed Marginal Strip - s.24(3) Conservation Act 1987
2804778	Cromwell Weather Station	0.81	Local Purpose Reserve - s.23 Reserves Act 1977
2804785	Bendigo Historic Reserve	459.03	Historic Reserve - s.18 Reserves Act 1977
2804786	Albert Burn (Queensbury) Marginal Strip	3.58	Fixed Marginal Strip - s.24(3) Conservation Act 1987
2804787	Lochar Burn Marginal Strip	34.30	Moveable Marginal Strip - s.24(1) & (2) Conservation Act 1987
2804792	Ardour Conservation Area	303.52	Stewardship Area - s.25 Conservation Act 1987
2804793	Bendigo Scenic Reserve	628.05	Scenic Reserve - s.19(1)(a) Reserves Act 1977
2804843	Lindis River Marginal Strip	4.31	Fixed Marginal Strip - s.24(3) Conservation Act 1987
2804845	Clutha River Marginal Strip	226.13	Fixed Marginal Strip - s.24(3) Conservation Act 1987
2804846	Conservation Area - Lindis Downs	47.81	Stewardship Area - s.25 Conservation Act 1987
2804847	Rutherfords Conservation Area	55.54	Stewardship Area - s.25 Conservation Act 1987
2804855	Conservation Area - Campbells "Reserve"	16.32	Stewardship Area - s.25 Conservation Act 1987
2804856	Conservation Area - Clutha River / North Side	44.52	Stewardship Area - s.25 Conservation Act 1987
2804861	Luggate Creek Marginal Strip	0.05	Fixed Marginal Strip - s.24(3) Conservation Act 1987
2804864	McKay Road Gravel Reserve	0.86	Local Purpose Reserve - s.23 Reserves Act 1977
2804865	Scurrs Gravel Reserve	0.41	Local Purpose Reserve - s.23 Reserves Act 1977
2804868	Luggate Creek Marginal Strip	52.32	Fixed Marginal Strip - s.24(3) Conservation Act 1987
2804869	Reko's Point Conservation Area	68.56	Stewardship Area - s.25 Conservation Act 1987
2804870	Conservation Area - Kanes Reserve	14.49	Stewardship Area - s.25 Conservation Act 1987
2804871	Conservation Area - Clutha River / Kanes	0.99	Stewardship Area - s.25 Conservation Act 1987
2804872	Conservation Area - Clutha River / Kanes	18.98	Stewardship Area - s.25 Conservation Act 1987
2804873	Sheepskin Creek Gravel Reserve	0.81	Local Purpose Reserve - s.23 Reserves Act 1977
2804874	Queensberry Hills Gravel Reserve	1.21	Local Purpose Reserve - s.23 Reserves Act 1977
2804875	Wilson's Gravel Reserve	0.46	Local Purpose Reserve - s.23 Reserves Act 1977
2804876	Poison Creek Gravel Reserve	0.36	Local Purpose Reserve - s.23 Reserves Act 1977
2804877	Conservation Area - Poison Creek	0.42	Stewardship Area - s.25 Conservation Act 1987
2804878	Conservation Area - Queensberry	0.22	Stewardship Area - s.25 Conservation Act 1987
2804928	Nevis River Catchment Marginal Strips	252.09	Fixed Marginal Strip - s.24(3) Conservation Act 1987
2804930	Conservation Area - Nevis Cemetery	0.27	Stewardship Area - s.25 Conservation Act 1987
2804931	Conservation Area - Nevis Bridge Site	1.00	Stewardship Area - s.25 Conservation Act 1987
2804932	Nevis Bridge Reserve	1.01	Local Purpose Reserve - s.23 Reserves Act 1977
2804933	Young Australian Historic Reserve	38.46	Historic Reserve - s.18 Reserves Act 1977
2804941	Nevis River Catchment Marginal Strips (Movable)	247.17	Moveable Marginal Strip - s.24(1) & (2) Conservation Act 1987
2804943	Old Woman Range Conservation Area	3492.18	Stewardship Area - s.25 Conservation Act 1987
2804966	Kawarau Gorge Recreation Reserve	7.20	Recreation Reserve - s.17 Reserves Act 1977
2804974	Te Wai-o-Koroiko Scenic Reserve	27.94	Scenic Reserve - s.19(1)(a) Reserves Act 1977
2928247	Potters Creek Conservation Area	1504.65	Stewardship Area - s.25 Conservation Act 1987
2930619	Long Gully Conservation Area	149.53	Stewardship Area - s.25 Conservation Act 1987
2930620	Mata-au Scientific Reserve	179.92	Scientific Reserve - s.21 Reserves Act 1977
3034784	The Nook - scenic reserve	7.79	Scenic Reserve - s.19(1)(a) Reserves Act 1977
3034788	Autaia Scenic Reserve	25.34	Scenic Reserve - s.19(1)(a) Reserves Act 1977
3034800	Kane Scenic Reserve	16.66	Scenic Reserve - s.19(1)(a) Reserves Act 1977
3091277	Young Australian Historic Reserve (unclassified additions)	105.48	Historic Reserve - s.18 Reserves Act 1977
3132966	Scenic Reserve - Barn Creek	213.76	Scenic Reserve - s.19(1)(a) Reserves Act 1977
3164299	Marginal Strip - Kawarau River Catchment	7.06	Moveable Marginal Strip - s.24(1) & (2) Conservation Act 1987
3429500	Marginal Strip - Clutha River	1.04	Moveable Marginal Strip - s.24(1) & (2) Conservation Act 1987



Map 7.8 Inventory of public conservation land and waters

Conservation Management Strategy
Otago


Map 8 of 19

Conservation unit data is current as of 31/10/2015



Department of Conservation
Te Papa Atawhai

newzealand.govt.nz

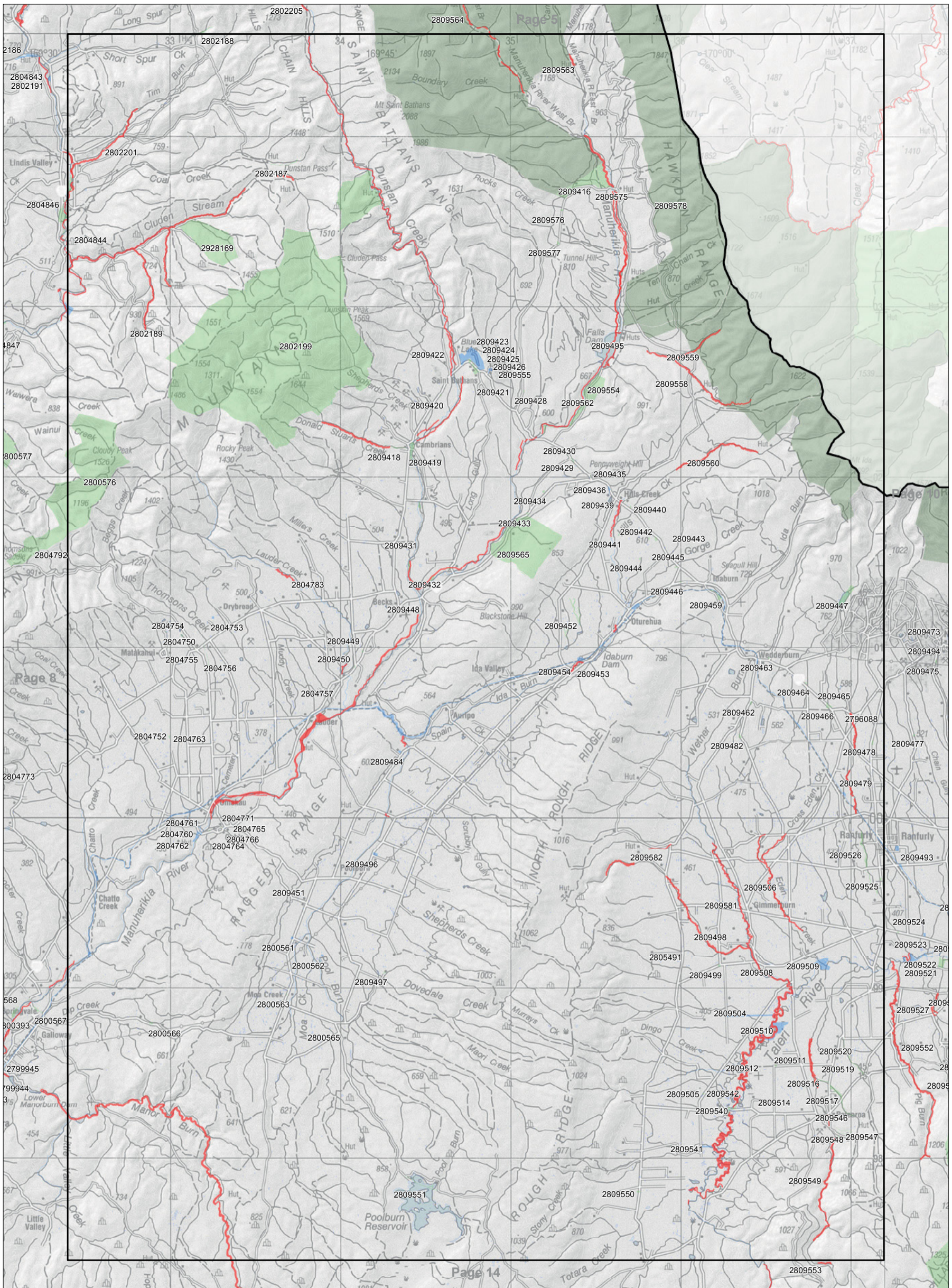


Inventory of public conservation land and waters
 Otago
 Map table 7.9

NaPALIS ID	Protected Area Name	Area (ha)	Legal Description
2796088	Upper Taieri Catchment Moveable Marginal Strip	21.72	Moveable Marginal Strip - s.24(1) & (2) Conservation Act 1987
2800561	Poolburn - Moa Creek Road Gravel Reserve	2.02	Local Purpose Reserve - s.23 Reserves Act 1977
2800562	Ida Valley Gravel Reserve	2.04	Local Purpose Reserve - s.23 Reserves Act 1977
2800563	Conservation Area - Moa Creek	0.48	Stewardship Area - s.25 Conservation Act 1987
2800565	Conservation Area - Poolburn	0.10	Stewardship Area - s.25 Conservation Act 1987
2800566	Conservation Area - Crawford Hill Road	2.37	Stewardship Area - s.25 Conservation Act 1987
2800576	Neinei i kura Conservation Area	1643.04	Stewardship Area - s.25 Conservation Act 1987
2802187	Coal Creek Conservation Area	6.54	Stewardship Area - s.25 Conservation Act 1987
2802188	Short Spur Creek Conservation Area	6.95	Stewardship Area - s.25 Conservation Act 1987
2802189	Lindis River and catchment Marginal Strips	99.89	Moveable Marginal Strip - s.24(1) & (2) Conservation Act 1987
2802199	Lauder Basin Conservation Area	9266.00	Stewardship Area - s.25 Conservation Act 1987
2802201	Tim Burn Marginal Strip	24.18	Fixed Marginal Strip - s.24(3) Conservation Act 1987
2804750	Conservation Area - Sugar Pot Road	0.38	Stewardship Area - s.25 Conservation Act 1987
2804752	Conservation Area - Devonshire Road	0.84	Stewardship Area - s.25 Conservation Act 1987
2804753	Matakanui (Drybread) Cemetery	1.80	Local Purpose Reserve - s.23 Reserves Act 1977
2804754	Conservation Area - Matakanui	1.21	Stewardship Area - s.25 Conservation Act 1987
2804755	Conservation Area - Glassford Road	0.23	Stewardship Area - s.25 Conservation Act 1987
2804756	Conservation Area - Racecourse Road	3.14	Stewardship Area - s.25 Conservation Act 1987
2804757	Conservation Area - Lauder	0.25	Stewardship Area - s.25 Conservation Act 1987
2804760	Daniel O'Connell Recreation Reserve	7.93	Recreation Reserve - s.17 Reserves Act 1977
2804761	Manuherikia Bridge Reserve	0.81	Local Purpose Reserve - s.23 Reserves Act 1977
2804762	Conservation Area - Manuherikia River / Ophir	0.63	Stewardship Area - s.25 Conservation Act 1987
2804763	Conservation Area - Duggan Road	1.22	Stewardship Area - s.25 Conservation Act 1987
2804764	Conservation Area - Ophir	0.49	Stewardship Area - s.25 Conservation Act 1987
2804765	Conservation Area - Ophir	0.11	Stewardship Area - s.25 Conservation Act 1987
2804766	Conservation Area - Ophir	0.38	Stewardship Area - s.25 Conservation Act 1987
2804771	Ophir Gravel Reserve	0.21	Local Purpose Reserve - s.23 Reserves Act 1977
2804783	Conservation Area - Hamilton Road	0.09	Stewardship Area - s.25 Conservation Act 1987
2804844	Lindis River Marginal Strip	24.56	Fixed Marginal Strip - s.24(3) Conservation Act 1987
2805491	Otago Central Rail Trail	760.43	Recreation Reserve - s.17 Reserves Act 1977
2809416	Oteake Conservation Area (Lignite deposit)	196.72	Stewardship Area - s.25 Conservation Act 1987
2809418	Conservation Area - Stuarts Creek	4.69	Stewardship Area - s.25 Conservation Act 1987
2809419	Conservation Area - Dunstan Creek	25.67	Stewardship Area - s.25 Conservation Act 1987
2809420	Conservation Area - Loop Rd Gravel Reserve	1.05	Stewardship Area - s.25 Conservation Act 1987
2809421	Conservation Area - St Bathans	27.37	Stewardship Area - s.25 Conservation Act 1987
2809422	St Bathans Recreation Reserve	9.92	Recreation Reserve - s.17 Reserves Act 1977
2809423	Blue Lake Recreation Reserve	83.80	Recreation Reserve - s.17 Reserves Act 1977
2809424	St Bathans Recreation Reserve	0.02	Recreation Reserve - s.17 Reserves Act 1977
2809425	St Bathans Hall Historic Reserve	0.06	Historic Reserve - s.18 Reserves Act 1977
2809426	St Bathans Post Office Historic Reserve	0.28	Historic Reserve - s.18 Reserves Act 1977
2809428	Conservation Area - Hawkdun Runs Road Gravel Reserve	0.77	Stewardship Area - s.25 Conservation Act 1987
2809429	Conservation Area - Coal Pit Rd	0.46	Stewardship Area - s.25 Conservation Act 1987
2809430	Conservation Area - Loop Rd	2.10	Stewardship Area - s.25 Conservation Act 1987
2809431	Conservation Area - Dunstan Creek	8.29	Stewardship Area - s.25 Conservation Act 1987
2809432	Conservation Area - Manuherikia River	7.56	Stewardship Area - s.25 Conservation Act 1987
2809433	Conservation Area - SH 85 / Hills Ck Gravel Reserve	1.96	Stewardship Area - s.25 Conservation Act 1987
2809434	Conservation Area - SH 85 / Hills Ck Gravel Reserve	2.10	Stewardship Area - s.25 Conservation Act 1987
2809435	Conservation Area - Loop Rd Gravel Reserve	0.43	Stewardship Area - s.25 Conservation Act 1987
2809436	Hills Creek Recreation Reserve	2.19	Recreation Reserve - s.17 Reserves Act 1977
2809439	Hills Creek Marginal Strip	0.05	Fixed Marginal Strip - s.24(3) Conservation Act 1987
2809440	Conservation Area - SH 85 / Hills Ck Gravel Reserve	0.74	Stewardship Area - s.25 Conservation Act 1987
2809441	Conservation Area - Hills Ck Gravel Reserve	0.80	Stewardship Area - s.25 Conservation Act 1987
2809442	Conservation Area - Hills Ck Gravel Reserve	0.74	Stewardship Area - s.25 Conservation Act 1987
2809443	Conservation Area - SH 85 / Hills Ck Gravel Reserve	2.74	Stewardship Area - s.25 Conservation Act 1987
2809444	Conservation Area - Hills Ck Gravel Reserve	0.90	Stewardship Area - s.25 Conservation Act 1987
2809445	Conservation Area - SH 85 / Idaburn Gravel Reserve	2.41	Stewardship Area - s.25 Conservation Act 1987
2809446	Conservation Area - Idaburn Gravel Reserve	0.70	Stewardship Area - s.25 Conservation Act 1987
2809447	Conservation Area - West Eweburn Dam	40.35	Stewardship Area - s.25 Conservation Act 1987
2809448	Conservation Area - SH 85 / Becks	0.03	Stewardship Area - s.25 Conservation Act 1987
2809449	Conservation Area - SH 85 / Lauder Gravel Reserve	1.05	Stewardship Area - s.25 Conservation Act 1987
2809450	Conservation Area - SH 85 / Lauder Gravel Reserve	0.78	Stewardship Area - s.25 Conservation Act 1987
2809451	Manuherikia River Marginal Strip	609.00	Fixed Marginal Strip - s.24(3) Conservation Act 1987
2809452	Conservation Area - Ida Valley "Tail Race Reserve"	22.75	Stewardship Area - s.25 Conservation Act 1987
2809453	Conservation Area - Ida Valley Back Rd	0.54	Stewardship Area - s.25 Conservation Act 1987
2809454	Conservation Area - Agnew Road	0.18	Stewardship Area - s.25 Conservation Act 1987
2809459	Conservation Area - Idaburn	7.39	Stewardship Area - s.25 Conservation Act 1987
2809462	Conservation Area - Wedderburn Maniototo Station Road Gravel Reserve	2.00	Stewardship Area - s.25 Conservation Act 1987
2809463	Conservation Area - Wedderburn Gravel Reserve	1.12	Stewardship Area - s.25 Conservation Act 1987
2809464	Conservation Area - SH 85 / Wedderburn Gravel Reserve	1.02	Stewardship Area - s.25 Conservation Act 1987
2809465	Conservation Area - SH 85 / Wedderburn Gravel Reserve	3.74	Stewardship Area - s.25 Conservation Act 1987
2809466	Conservation Area - SH 85 / Wedderburn Gravel Reserve	1.52	Stewardship Area - s.25 Conservation Act 1987
2809478	Conservation Area - Ranfurly Naseby Rd Gravel Reserve	2.88	Stewardship Area - s.25 Conservation Act 1987
2809479	Conservation Area - Ranfurly "Cemetery Reserve"	0.18	Stewardship Area - s.25 Conservation Act 1987
2809482	Conservation Area - Wedderburn Maniototo Station Road Gravel Reserve	3.09	Stewardship Area - s.25 Conservation Act 1987
2809484	Auripo Road Gravel Reserve	2.10	Local Purpose Reserve - s.23 Reserves Act 1977
2809495	Conservation Area - Falls Dam Track Extension	0.38	Stewardship Area - s.25 Conservation Act 1987
2809496	Ida Valley-Omakau Road Gravel Reserve	4.08	Local Purpose Reserve - s.23 Reserves Act 1977
2809497	Conservation Area - Dovedale Dam Site	1.16	Stewardship Area - s.25 Conservation Act 1987
2809498	Gimmerburn Marginal Strip	77.52	Fixed Marginal Strip - s.24(3) Conservation Act 1987
2809499	Conservation Area - Gibson Rd Gravel Reserve	2.03	Stewardship Area - s.25 Conservation Act 1987
2809504	Wilson Road Plantation Reserve	23.17	Local Purpose Reserve - s.23 Reserves Act 1977
2809505	Conservation Area - Wilson Rd Gravel Reserve	0.78	Stewardship Area - s.25 Conservation Act 1987
2809506	Eden Creek Marginal Strip	29.23	Fixed Marginal Strip - s.24(3) Conservation Act 1987
2809508	Conservation Area - Cliffs Road	0.21	Stewardship Area - s.25 Conservation Act 1987
2809509	Eden Creek Wildlife Management Area	36.59	Government Purpose Reserve - s.22 Reserves Act 1977
2809510	Hall Road Wetlands	44.01	Government Purpose Reserve - s.22 Reserves Act 1977
2809511	Conservation Area - Sow Burn	22.93	Fixed Marginal Strip - s.24(3) Conservation Act 1987
2809512	Conservation Area - Duffy Lane Gravel Reserve	1.25	Stewardship Area - s.25 Conservation Act 1987
2809514	Conservation Area - School Track	0.69	Stewardship Area - s.25 Conservation Act 1987
2809516	Conservation Area - Rocky Point Creek	3.01	Stewardship Area - s.25 Conservation Act 1987
2809517	Conservation Area - Rocky Point Creek	14.54	Stewardship Area - s.25 Conservation Act 1987
2809519	Conservation Area - Shepherds Creek	11.00	Stewardship Area - s.25 Conservation Act 1987
2809520	Conservation Area - Patearoa "Water Race & Creek Reserve"	1.32	Stewardship Area - s.25 Conservation Act 1987
2809525	Conservation Area - Ranfurly Patearoa Rd Gravel Reserve	1.84	Stewardship Area - s.25 Conservation Act 1987
2809526	Conservation Area - Ewe Burn	27.48	Stewardship Area - s.25 Conservation Act 1987
2809540	Conservation Area - Cogans Bush Bridge Ford	7.49	Stewardship Area - s.25 Conservation Act 1987
2809541	Ford Road Plantation Reserve	5.33	Local Purpose Reserve - s.23 Reserves Act 1977

Inventory of public conservation land and waters
Otago
Map table 7.9

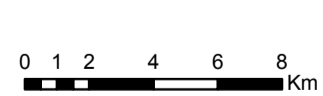
NaPALIS ID	Protected Area Name	Area (ha)	Legal Description
2809542	Taieri River Marginal Strip	131.60	Fixed Marginal Strip - s.24(3) Conservation Act 1987
2809546	Conservation Area - Rocky Point Creek	6.30	Stewardship Area - s.25 Conservation Act 1987
2809547	Conservation Area - Patearoa	6.73	Stewardship Area - s.25 Conservation Act 1987
2809548	Conservation Area - Aitken Road	0.30	Stewardship Area - s.25 Conservation Act 1987
2809549	Sow Burn Marginal Strip	32.28	Fixed Marginal Strip - s.24(3) Conservation Act 1987
2809550	Conservation Area - Puketoi Runs Road Gravel Reserve	2.18	Stewardship Area - s.25 Conservation Act 1987
2809551	Conservation Area - Poolburn "Reserve"	7.97	Stewardship Area - s.25 Conservation Act 1987
2809554	Manuherikia River & Catchment Marginal Strip (Moveable)	82.90	Moveable Marginal Strip - s.24(1) & (2) Conservation Act 1987
2809555	St Bathans Dams	3.36	Local Purpose Reserve - s.23 Reserves Act 1977
2809558	Johnstones Creek Marginal Strip	27.48	Fixed Marginal Strip - s.24(3) Conservation Act 1987
2809559	Pierces Gorge (Un-named creek) Marginal Strip	15.20	Fixed Marginal Strip - s.24(3) Conservation Act 1987
2809560	Hills Creek Marginal Strip	25.00	Fixed Marginal Strip - s.24(3) Conservation Act 1987
2809562	Fiddlers Flat Conservation Area	148.22	Stewardship Area - s.25 Conservation Act 1987
2809563	Manuherikia River (East Branch) Marginal Strip	2.62	Fixed Marginal Strip - s.24(3) Conservation Act 1987
2809565	Blackstone Hill Conservation Area	852.11	Stewardship Area - s.25 Conservation Act 1987
2809575	Conservation Area - Hawkdun Runs Road Gravel Reserve	0.47	Stewardship Area - s.25 Conservation Act 1987
2809576	Conservation Area - Hawkdun Runs Road Gravel Reserve	1.43	Stewardship Area - s.25 Conservation Act 1987
2809577	Conservation Area - Hawkdun Runs Road Gravel Reserve	2.21	Stewardship Area - s.25 Conservation Act 1987
2809578	Oteake Conservation Park	64677.82	Conservation Park - s.19 Conservation Act 1987
2809581	Wether Burn Marginal Strip	27.20	Fixed Marginal Strip - s.24(3) Conservation Act 1987
2809582	Omnibus Creek Marginal Strip	2.82	Fixed Marginal Strip - s.24(3) Conservation Act 1987
2928169	Cluden Creek Conservation Area	480.90	Stewardship Area - s.25 Conservation Act 1987



Map 7.9 Inventory of public conservation land and waters
 Conservation Management Strategy
 Otago

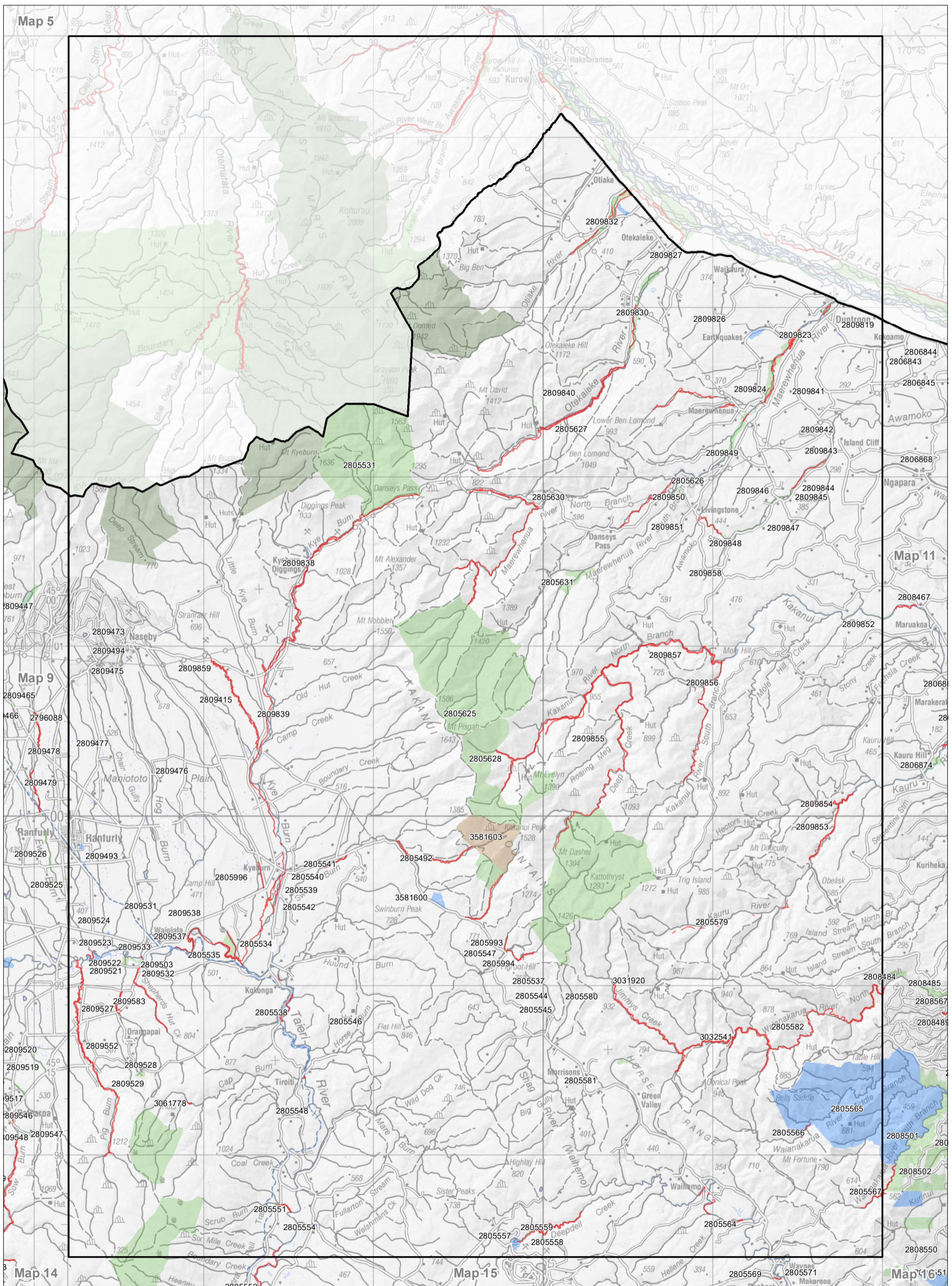
Map 9 of 19

Conservation unit data is current as of 31/10/2015



Inventory of public conservation land and waters
Otago
Map table 7.10

NaPALIS ID	Protected Area Name	Area (ha)	Legal Description
2805492	Swinburn Marginal Strip	25.10	Fixed Marginal Strip - s.24(3) Conservation Act 1987
2805531	Timber Creek Conservation Area	2841.53	Stewardship Area - s.25 Conservation Act 1987
2805534	Conservation Area - Taieri Lake	53.10	Stewardship Area - s.25 Conservation Act 1987
2805535	Taieri River Marginal Strip	14.64	Fixed Marginal Strip - s.24(3) Conservation Act 1987
2805537	Shag River Marginal Strip	22.50	Fixed Marginal Strip - s.24(3) Conservation Act 1987
2805538	Taieri River Marginal Strip	8.57	Fixed Marginal Strip - s.24(3) Conservation Act 1987
2805539	Kyeburn Marginal Strip	6.31	Fixed Marginal Strip - s.24(3) Conservation Act 1987
2805540	Conservation Area - Kyeburn	0.04	Stewardship Area - s.25 Conservation Act 1987
2805541	Swinburn Marginal Strip	6.35	Fixed Marginal Strip - s.24(3) Conservation Act 1987
2805542	Swinburn Cemetery	1.64	Local Purpose Reserve - s.23 Reserves Act 1977
2805544	Dead Horse Pinch Historic Reserve	0.74	Historic Reserve - s.18 Reserves Act 1977
2805545	Conservation Area - Dead Horse Pinch "Reserve"	0.87	Stewardship Area - s.25 Conservation Act 1987
2805546	Conservation Area - Mundell Road Quarry Reserve	2.54	Stewardship Area - s.25 Conservation Act 1987
2805547	Conservation Area - Pigroot Creek Gravel Reserve	1.25	Stewardship Area - s.25 Conservation Act 1987
2805548	Conservation Area - Hyde / Tiroiti	0.43	Stewardship Area - s.25 Conservation Act 1987
2805551	Scrub Burn (Hyde) Marginal Strip	4.81	Fixed Marginal Strip - s.24(3) Conservation Act 1987
2805554	Hyde - Macraes Road Gravel Reserve	2.02	Local Purpose Reserve - s.23 Reserves Act 1977
2805557	Golden Point Historic Reserve	25.40	Historic Reserve - s.18 Reserves Act 1977
2805558	Conservation Area - Deepdell Creek	4.06	Stewardship Area - s.25 Conservation Act 1987
2805559	Deepdell Creek Marginal Strip	24.15	Fixed Marginal Strip - s.24(3) Conservation Act 1987
2805564	Shag River Marginal Strip	2.35	Fixed Marginal Strip - s.24(3) Conservation Act 1987
2805565	Waianakarua Scenic Reserve	4147.54	Scenic Reserve - s.19(1)(a) Reserves Act 1977
2805566	Waianakarua River (Middle Branch) Marginal Strip	2.21	Fixed Marginal Strip - s.24(3) Conservation Act 1987
2805567	Waianakarua River (South Branch) Marginal Strip	9.80	Fixed Marginal Strip - s.24(3) Conservation Act 1987
2805579	Kauru River Marginal Strip	4.81	Fixed Marginal Strip - s.24(3) Conservation Act 1987
2805580	Conservation Area - Horse Range / Morrisons	0.86	Stewardship Area - s.25 Conservation Act 1987
2805581	Conservation Area - Morrisons Quarry Reserve	1.03	Stewardship Area - s.25 Conservation Act 1987
2805582	Waianakarua River (North Branch) Marginal Strip	66.19	Fixed Marginal Strip - s.24(3) Conservation Act 1987
2805625	Conservation Area - Kakaunui - Additions	8793.78	Stewardship Area - s.25 Conservation Act 1987
2805626	Conservation Area - Livingstone / Maerewhenua River	6.08	Stewardship Area - s.25 Conservation Act 1987
2805627	Lower Waitaki River Catchment Marginal Strip	127.92	Fixed Marginal Strip - s.24(3) Conservation Act 1987
2805628	Kakanui River (North Branch - both banks) Marginal Strip	53.67	Moveable Marginal Strip - s.24(1) & (2) Conservation Act 1987
2805630	Lower Waitaki Catchment Marginal Strip (Movable)	55.13	Moveable Marginal Strip - s.24(1) & (2) Conservation Act 1987
2805631	South Maerewhenua Conservation Area	109.68	Stewardship Area - s.25 Conservation Act 1987
2805993	Pigroot Creek (Both banks) Marginal Strip	2.05	Moveable Marginal Strip - s.24(1) & (2) Conservation Act 1987
2805994	Siberia Creek (Both banks) Marginal Strip	8.07	Moveable Marginal Strip - s.24(1) & (2) Conservation Act 1987
2805996	Hone Creek Marginal Strip	7.07	Fixed Marginal Strip - s.24(3) Conservation Act 1987
2808484	Conservation Area - Glencoe "Scenic Reserve"	31.94	Stewardship Area - s.25 Conservation Act 1987
2809415	Kyeburn Marginal Strip	34.31	Moveable Marginal Strip - s.24(1) & (2) Conservation Act 1987
2809473	Naseby Post Office Museum Site	0.04	Local Purpose Reserve - s.23 Reserves Act 1977
2809475	Conservation Area - Naseby Ice Skating Dam	1.94	Stewardship Area - s.25 Conservation Act 1987
2809476	Conservation Area - Geddes Rd Gravel Reserve	1.20	Stewardship Area - s.25 Conservation Act 1987
2809477	Conservation Area - Ranfurly Back Rd Gravel Reserve	1.08	Stewardship Area - s.25 Conservation Act 1987
2809493	Ranfurly Cemetery	6.41	Local Purpose Reserve - s.23 Reserves Act 1977
2809494	Naseby Post Office	0.06	Government Purpose Reserve - s.22 Reserves Act 1977
2809503	Conservation Area - Waipiata / Taieri River	29.96	Stewardship Area - s.25 Conservation Act 1987
2809521	Taieri River Marginal Strip	1.98	Fixed Marginal Strip - s.24(3) Conservation Act 1987
2809522	Taieri River Wildlife Management Reserve	22.98	Government Purpose Reserve - s.22 Reserves Act 1977
2809523	Gimmerburn - Waipiata Road Gravel Reserve	2.43	Local Purpose Reserve - s.23 Reserves Act 1977
2809524	Conservation Area - Waipiata Gravel Reserve	0.82	Stewardship Area - s.25 Conservation Act 1987
2809527	Taieri River (Un-named tributary) Marginal Strip	5.80	Fixed Marginal Strip - s.24(3) Conservation Act 1987
2809528	Conservation Area - Orangapai	0.46	Stewardship Area - s.25 Conservation Act 1987
2809529	Conservation Area - Hamilton Diggings	16.88	Stewardship Area - s.25 Conservation Act 1987
2809531	Conservation Area - Hog Burn	1.39	Stewardship Area - s.25 Conservation Act 1987
2809532	Conservation Area - Tregonning Rd	0.21	Stewardship Area - s.25 Conservation Act 1987
2809533	Taieri River Marginal Strip	0.35	Fixed Marginal Strip - s.24(3) Conservation Act 1987
2809537	Conservation Area - Waipiata Kyeburn Rd Gravel Reserve	0.75	Stewardship Area - s.25 Conservation Act 1987
2809538	Conservation Area - Waipiata Kyeburn Rd Gravel Reserve	1.22	Stewardship Area - s.25 Conservation Act 1987
2809552	Pig Burn Marginal Strip	67.55	Fixed Marginal Strip - s.24(3) Conservation Act 1987
2809583	Shepherds Hut Creek Marginal Strip	18.92	Fixed Marginal Strip - s.24(3) Conservation Act 1987
2809819	Conservation Area - Duntroon Quarry Reserve	0.42	Stewardship Area - s.25 Conservation Act 1987
2809823	Conservation Area - Island Cliff - Duntroon Road Quarry Reserve	0.53	Stewardship Area - s.25 Conservation Act 1987
2809824	Conservation Area - Maerewhenua River	224.77	Stewardship Area - s.25 Conservation Act 1987
2809826	Conservation Area - Waikaura Quarry Reserve	0.38	Stewardship Area - s.25 Conservation Act 1987
2809827	Conservation Area - Otekaieke	0.06	Stewardship Area - s.25 Conservation Act 1987
2809830	Conservation Area - Otekaieke River	105.54	Stewardship Area - s.25 Conservation Act 1987
2809832	Conservation Area - Otiake River	95.12	Stewardship Area - s.25 Conservation Act 1987
2809838	Danseys Pass Recreation Reserve	6.04	Recreation Reserve - s.17 Reserves Act 1977
2809839	Kyeburn Marginal Strip	128.86	Fixed Marginal Strip - s.24(3) Conservation Act 1987
2809840	Conservation Area - Otekaieke Access Strip	14.42	Stewardship Area - s.25 Conservation Act 1987
2809841	Conservation Area - Home Creek Road Quarry Reserve	0.50	Stewardship Area - s.25 Conservation Act 1987
2809842	Conservation Area - Island Cliff Gravel Reserve	0.52	Stewardship Area - s.25 Conservation Act 1987
2809843	Conservation Area - Island Cliff / Duntroon Road	2.09	Stewardship Area - s.25 Conservation Act 1987
2809844	Conservation Area - Awamoko Stream	4.58	Stewardship Area - s.25 Conservation Act 1987
2809845	Conservation Area - Tokarahi	4.70	Stewardship Area - s.25 Conservation Act 1987
2809846	Conservation Area - Tokarahi	5.67	Stewardship Area - s.25 Conservation Act 1987
2809847	Conservation Area - Tokarahi	5.73	Stewardship Area - s.25 Conservation Act 1987
2809848	Conservation Area - Tokarahi	10.21	Stewardship Area - s.25 Conservation Act 1987
2809849	Conservation Area - Livingstone - Duntroon Road Quarry Reserve	0.41	Stewardship Area - s.25 Conservation Act 1987
2809850	Livingstone Cemetery	1.07	Local Purpose Reserve - s.23 Reserves Act 1977
2809851	Conservation Area - Livingstone Dam Site	0.70	Stewardship Area - s.25 Conservation Act 1987
2809852	Conservation Area - Kakanui River	10.88	Stewardship Area - s.25 Conservation Act 1987
2809853	Hectors Creek Marginal Strip	22.99	Fixed Marginal Strip - s.24(3) Conservation Act 1987
2809854	Kauru River Marginal Strip	7.05	Fixed Marginal Strip - s.24(3) Conservation Act 1987
2809855	Deep Creek Marginal Strip	66.84	Fixed Marginal Strip - s.24(3) Conservation Act 1987
2809856	Kakanui River (South Branch) Marginal Strip	19.56	Fixed Marginal Strip - s.24(3) Conservation Act 1987
2809857	Kakanui River (North Branch) Marginal Strip	49.87	Fixed Marginal Strip - s.24(3) Conservation Act 1987
2809858	Conservation Area - Smith Rd / Livingstone Gravel Reserve	1.78	Stewardship Area - s.25 Conservation Act 1987
2809859	Conservation Area - Kyeburn Diggings Road Gravel Reserve	0.69	Stewardship Area - s.25 Conservation Act 1987
3031920	Jimmys Creek and Waianakarua River North Branch Marginal Strip	37.91	Moveable Marginal Strip - s.24(1) & (2) Conservation Act 1987
3032541	Waianakarua River North Branch and Unamed Creeks Marginal Strips	17.70	Moveable Marginal Strip - s.24(1) & (2) Conservation Act 1987
3061778	Taieri River tributaries Marginal Strips	0.98	Moveable Marginal Strip - s.24(1) & (2) Conservation Act 1987
3581603	Conservation Area - Kakaunui	696.79	Conservation Purposes - s.7 Conservation Act 1987
3581600	Pātītī Scenic Reserve	45.80	Scenic Reserve - s.19(1)(a) Reserves Act 1977



Map 7.10 Inventory of public conservation land and waters


Conservation Management Strategy
Otago

Map 10 of 19

Conservation unit data is current as of 31/10/2015

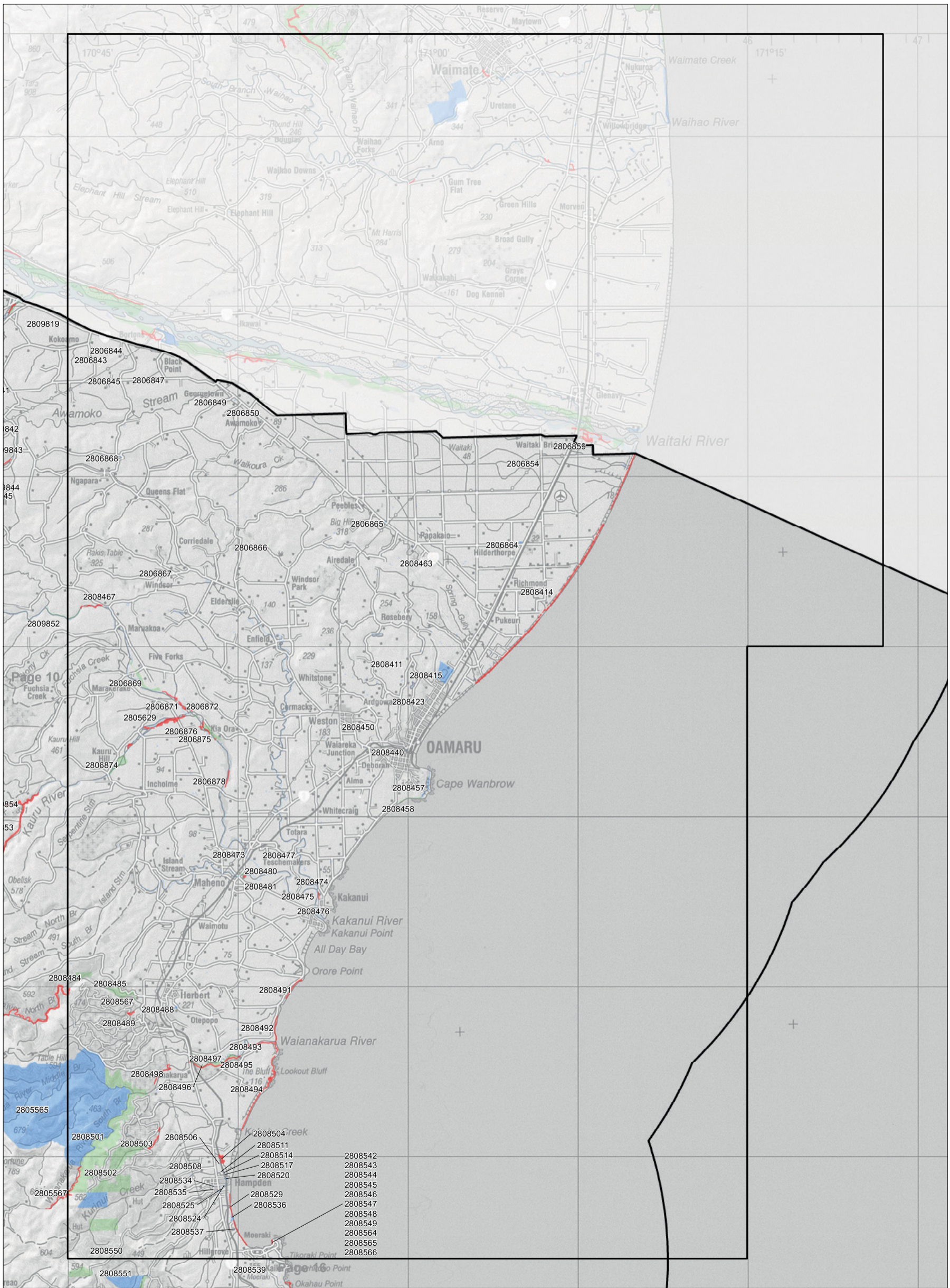


Department of
Conservation
Te Papa Atawhai
newzealand.govt.nz



Inventory of public conservation land and waters
 Otago
 Map table 7.11

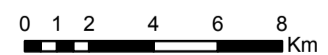
NaPALIS ID	Protected Area Name	Area (ha)	Legal Description
2805629	Kauru River Marginal Strip	26.08	Fixed Marginal Strip - s.24(3) Conservation Act 1987
2806843	Conservation Area - Settlement Road Quarry Reserve	0.19	Stewardship Area - s.25 Conservation Act 1987
2806844	Conservation Area - Taylors Road Quarry Reserve	0.64	Stewardship Area - s.25 Conservation Act 1987
2806845	Conservation Area - Smillies Road	0.67	Stewardship Area - s.25 Conservation Act 1987
2806847	Conservation Area - Black Point Road Quarry Reserve	0.33	Stewardship Area - s.25 Conservation Act 1987
2806849	Georgetown Cemetery	0.40	Local Purpose Reserve - s.23 Reserves Act 1977
2806850	Conservation Area - Georgetown	0.47	Stewardship Area - s.25 Conservation Act 1987
2806854	Conservation Area - Steward Road Gravel Reserve	0.20	Stewardship Area - s.25 Conservation Act 1987
2806859	Waitaki Bridge Marginal Strips	10.84	Moveable Marginal Strip - s.24(1) & (2) Conservation Act 1987
2806864	Hilderthorpe Gravel Pit	2.53	Local Purpose Reserve - s.23 Reserves Act 1977
2806865	Papakaio Cemetery	0.79	Local Purpose Reserve - s.23 Reserves Act 1977
2806866	Conservation Area - Fort Rd Gravel Reserve	0.81	Stewardship Area - s.25 Conservation Act 1987
2806867	Conservation Area - Windsor	0.42	Stewardship Area - s.25 Conservation Act 1987
2806868	Ngapara Cemetery	0.79	Local Purpose Reserve - s.23 Reserves Act 1977
2806869	Conservation Area - Kakanui River / River Road	34.00	Stewardship Area - s.25 Conservation Act 1987
2806871	Kakanui River Marginal Strip	8.53	Fixed Marginal Strip - s.24(3) Conservation Act 1987
2806872	Conservation Area - Kakanui River	2.76	Stewardship Area - s.25 Conservation Act 1987
2806874	Conservation Area - Kauru River, Frenchs Road	36.89	Stewardship Area - s.25 Conservation Act 1987
2806875	Conservation Area - Kakanui River / Robbs Crossing	26.18	Stewardship Area - s.25 Conservation Act 1987
2806876	Kakanui River Marginal Strip	3.27	Fixed Marginal Strip - s.24(3) Conservation Act 1987
2806878	Kakanui River Marginal Strip	1.94	Fixed Marginal Strip - s.24(3) Conservation Act 1987
2808411	Conservation Area - Ardgowan Road Quarry Reserve	0.35	Stewardship Area - s.25 Conservation Act 1987
2808414	Pukeuri Foreshore Marginal Strip	64.21	Fixed Marginal Strip - s.24(3) Conservation Act 1987
2808415	Oamaru Recreation Reserve (Oamaru Racecourse)	77.22	Recreation Reserve - s.17 Reserves Act 1977
2808423	Casa Nova Park (Oamaru)	0.38	Recreation Reserve - s.17 Reserves Act 1977
2808440	North Otago War Memorial Reserve	0.29	Recreation Reserve - s.17 Reserves Act 1977
2808450	Conservation Area - Tutu Hill Road "Water Reserve"	0.13	Stewardship Area - s.25 Conservation Act 1987
2808457	Bushy Beach Scenic Reserve	11.30	Scenic Reserve - s.19(1)(a) Reserves Act 1977
2808458	Conservation Area - Bushy Beach	7.56	Stewardship Area - s.25 Conservation Act 1987
2808463	Conservation Area - Papakaio	0.32	Stewardship Area - s.25 Conservation Act 1987
2808467	Kakanui River Marginal Strip	5.91	Fixed Marginal Strip - s.24(3) Conservation Act 1987
2808473	Conservation Area - Mill Dam	0.22	Stewardship Area - s.25 Conservation Act 1987
2808474	Conservation Area - Kakanui Beach Road	0.95	Stewardship Area - s.25 Conservation Act 1987
2808475	Kakanui River Marginal Strip	0.78	Fixed Marginal Strip - s.24(3) Conservation Act 1987
2808476	Conservation Area - Catseye Point	0.76	Stewardship Area - s.25 Conservation Act 1987
2808477	Conservation Area - Waiareka Stream	0.04	Stewardship Area - s.25 Conservation Act 1987
2808480	Conservation Area - Kakanui River	3.76	Stewardship Area - s.25 Conservation Act 1987
2808481	Kakanui River Marginal Strip	0.75	Fixed Marginal Strip - s.24(3) Conservation Act 1987
2808485	Conservation Area - Glencoe "Scenic Reserve"	52.54	Stewardship Area - s.25 Conservation Act 1987
2808488	Otepopo Cemetery	2.02	Local Purpose Reserve - s.23 Reserves Act 1977
2808489	Hoods Creek Marginal Strip	2.34	Fixed Marginal Strip - s.24(3) Conservation Act 1987
2808491	Te Hakapureirei Beach Marginal Strip	3.98	Fixed Marginal Strip - s.24(3) Conservation Act 1987
2808492	Te Hakapureirei Beach Marginal Strip	3.22	Fixed Marginal Strip - s.24(3) Conservation Act 1987
2808493	Waianakarua River Marginal Strip	5.92	Fixed Marginal Strip - s.24(3) Conservation Act 1987
2808494	Waianakarua to Kakaho Creek Coastline Marginal Strip	16.73	Fixed Marginal Strip - s.24(3) Conservation Act 1987
2808495	Waianakarua River Marginal Strip	7.92	Fixed Marginal Strip - s.24(3) Conservation Act 1987
2808496	Conservation Area - Waianakarua River	12.98	Stewardship Area - s.25 Conservation Act 1987
2808497	Conservation Area - Waianakarua River	23.90	Stewardship Area - s.25 Conservation Act 1987
2808498	Waianakarua River (South Branch) Marginal Strip	3.82	Fixed Marginal Strip - s.24(3) Conservation Act 1987
2808501	Conservation Area - Frasers	632.26	Stewardship Area - s.25 Conservation Act 1987
2808502	Conservation Area - Kakaho Bush	330.17	Stewardship Area - s.25 Conservation Act 1987
2808503	Kakaho Creek Marginal Strip	5.12	Fixed Marginal Strip - s.24(3) Conservation Act 1987
2808504	Kurinui Creek Marginal Strip	4.67	Fixed Marginal Strip - s.24(3) Conservation Act 1987
2808506	Hampden Public Purpose Reserve	0.10	Local Purpose Reserve - s.23 Reserves Act 1977
2808508	Shrewsbury Street Recreation Reserve (Hampden)	0.20	Recreation Reserve - s.17 Reserves Act 1977
2808511	Hampden Public Purpose Reserve	0.20	Local Purpose Reserve - s.23 Reserves Act 1977
2808514	Hereford / Shewsbury Streets Public Purpose Reserve (Hampden)	0.26	Local Purpose Reserve - s.23 Reserves Act 1977
2808517	Hereford / Monmouth Streets Public Purpose Reserve (Hampden)	0.19	Local Purpose Reserve - s.23 Reserves Act 1977
2808520	Norwich / Lincoln Streets Recreation Reserve (Hampden)	1.05	Recreation Reserve - s.17 Reserves Act 1977
2808524	Kuriiti Creek Recreation Reserve	0.10	Recreation Reserve - s.17 Reserves Act 1977
2808525	Kuriiti Creek Recreation Reserve	1.52	Recreation Reserve - s.17 Reserves Act 1977
2808529	Moeraki Beach Marginal Strip	2.38	Fixed Marginal Strip - s.24(3) Conservation Act 1987
2808534	Derby Street Recreation Reserve (Hampden)	0.40	Recreation Reserve - s.17 Reserves Act 1977
2808535	Nottingham Street Recreation Reserve (Hampden)	0.10	Recreation Reserve - s.17 Reserves Act 1977
2808536	Moeraki Boulders/Kaihinaki Scenic Reserve	5.23	Scenic Reserve - s.19(1)(a) Reserves Act 1977
2808537	Moeraki Boulders Recreation Reserve carpark	0.65	Recreation Reserve - s.17 Reserves Act 1977
2808542	Conservation Area - Moeraki	0.02	Stewardship Area - s.25 Conservation Act 1987
2808543	Conservation Area - Moeraki	0.00	Stewardship Area - s.25 Conservation Act 1987
2808544	Conservation Area - Moeraki	0.01	Stewardship Area - s.25 Conservation Act 1987
2808545	Conservation Area - Moeraki	0.02	Stewardship Area - s.25 Conservation Act 1987
2808546	Conservation Area - Moeraki	0.01	Stewardship Area - s.25 Conservation Act 1987
2808547	Conservation Area - Moeraki Power Boat / Yacht Club	0.01	Stewardship Area - s.25 Conservation Act 1987
2808548	Conservation Area - Moeraki	0.00	Stewardship Area - s.25 Conservation Act 1987
2808549	Conservation Area - Moeraki Public Access	0.01	Stewardship Area - s.25 Conservation Act 1987
2808550	Conservation Area - Razorback Ridge / Kurinui Creek	179.65	Stewardship Area - s.25 Conservation Act 1987
2808564	Moeraki Foreshore Marginal Strip	0.01	Fixed Marginal Strip - s.24(3) Conservation Act 1987
2808565	Moeraki Foreshore Marginal Strip	0.12	Fixed Marginal Strip - s.24(3) Conservation Act 1987
2808566	Moeraki Foreshore Marginal Strip	0.10	Fixed Marginal Strip - s.24(3) Conservation Act 1987
2808567	Conservation Area - Glencoe Domain	0.18	Stewardship Area - s.25 Conservation Act 1987



Map 7.11 Inventory of public conservation land and waters
 Conservation Management Strategy
 Otago

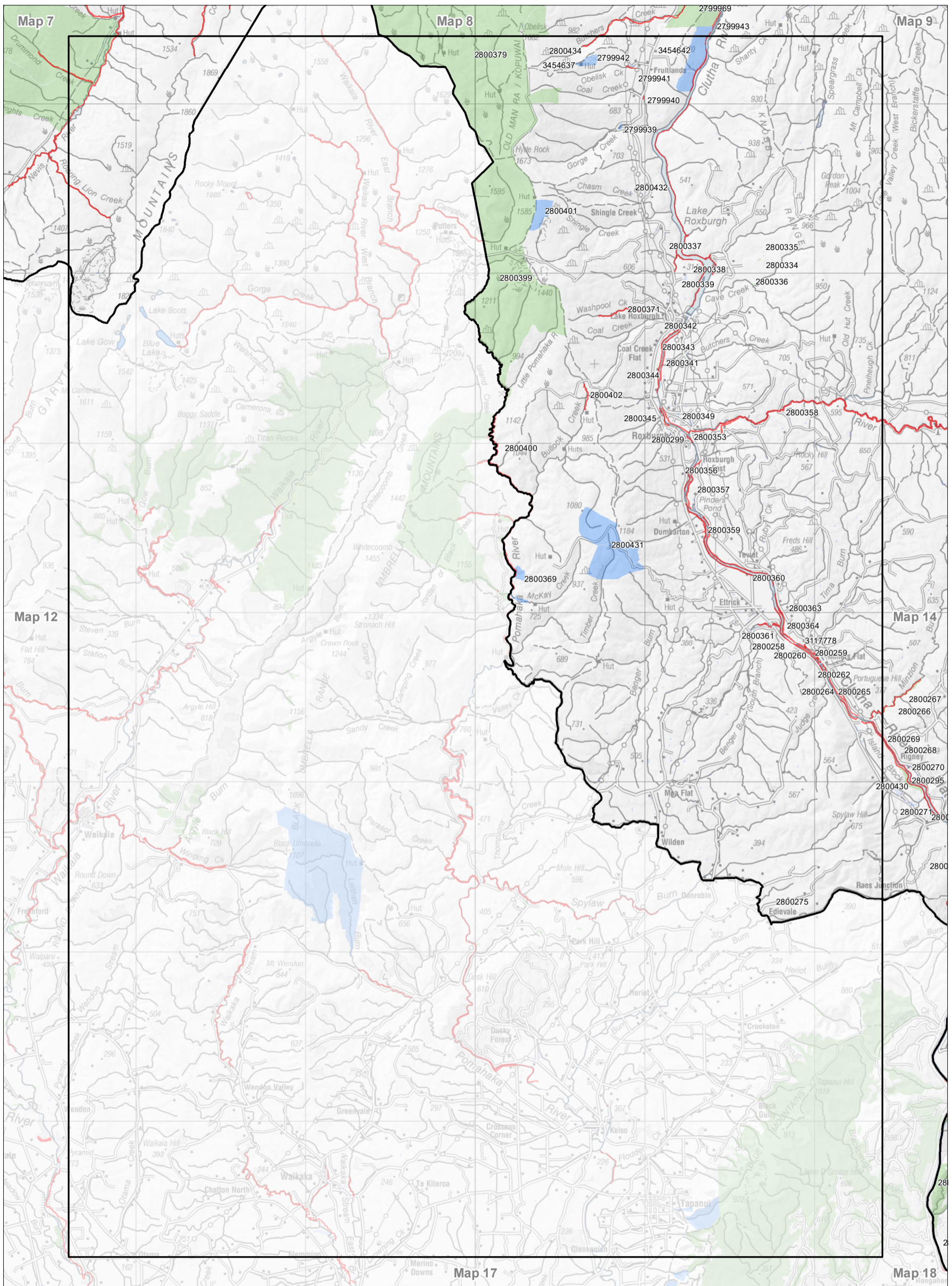
Map 11 of 19

Conservation unit data is current as of 31/10/2015



Inventory of public conservation land and waters
 Otago
 Map table 7.12

NaPALIS ID	Protected Area Name	Area (ha)	Legal Description
2800118	Hector Mountain Conservation Area	1246.31	Stewardship Area - s.25 Conservation Act 1987
2800741	Allen Creek Marginal Strip	19.38	Fixed Marginal Strip - s.24(3) Conservation Act 1987
2800742	Mataura River and tributaries Marginal Strip	5.03	Moveable Marginal Strip - s.24(1) & (2) Conservation Act 1987
2801244	Diggers Creek Marginal Strip	3.40	Fixed Marginal Strip - s.24(3) Conservation Act 1987
2804922	Glen Allen Scenic Reserve	999.44	Scenic Reserve - s.19(1)(a) Reserves Act 1977
2804923	Te Kere Haka Scenic Reserve	192.27	Scenic Reserve - s.19(1)(a) Reserves Act 1977
2804924	Conservation Area - Kingston (DOC House)	0.15	Stewardship Area - s.25 Conservation Act 1987
2804938	Kingston Recreation Reserve (Pt)	0.14	Recreation Reserve - s.17 Reserves Act 1977
2804942	Lake Wakatipu Marginal Strip	2.70	Fixed Marginal Strip - s.24(3) Conservation Act 1987
2804944	Wakatipu Tributary Conservation Area	9.84	Stewardship Area - s.25 Conservation Act 1987
2804945	Lake Wakatipu (Kingston) Marginal Strip	0.16	Moveable Marginal Strip - s.24(1) & (2) Conservation Act 1987
2804984	Taka Ra Haka Conservation Area	6554.52	Stewardship Area - s.25 Conservation Act 1987
2804985	Takerehaka Historic Reserve	16.48	Historic Reserve - s.18 Reserves Act 1977



Map 7.13 Inventory of public conservation land and waters

Conservation Management Strategy
Otago

Map 13 of 19

Conservation unit data is current as of 31/10/2015

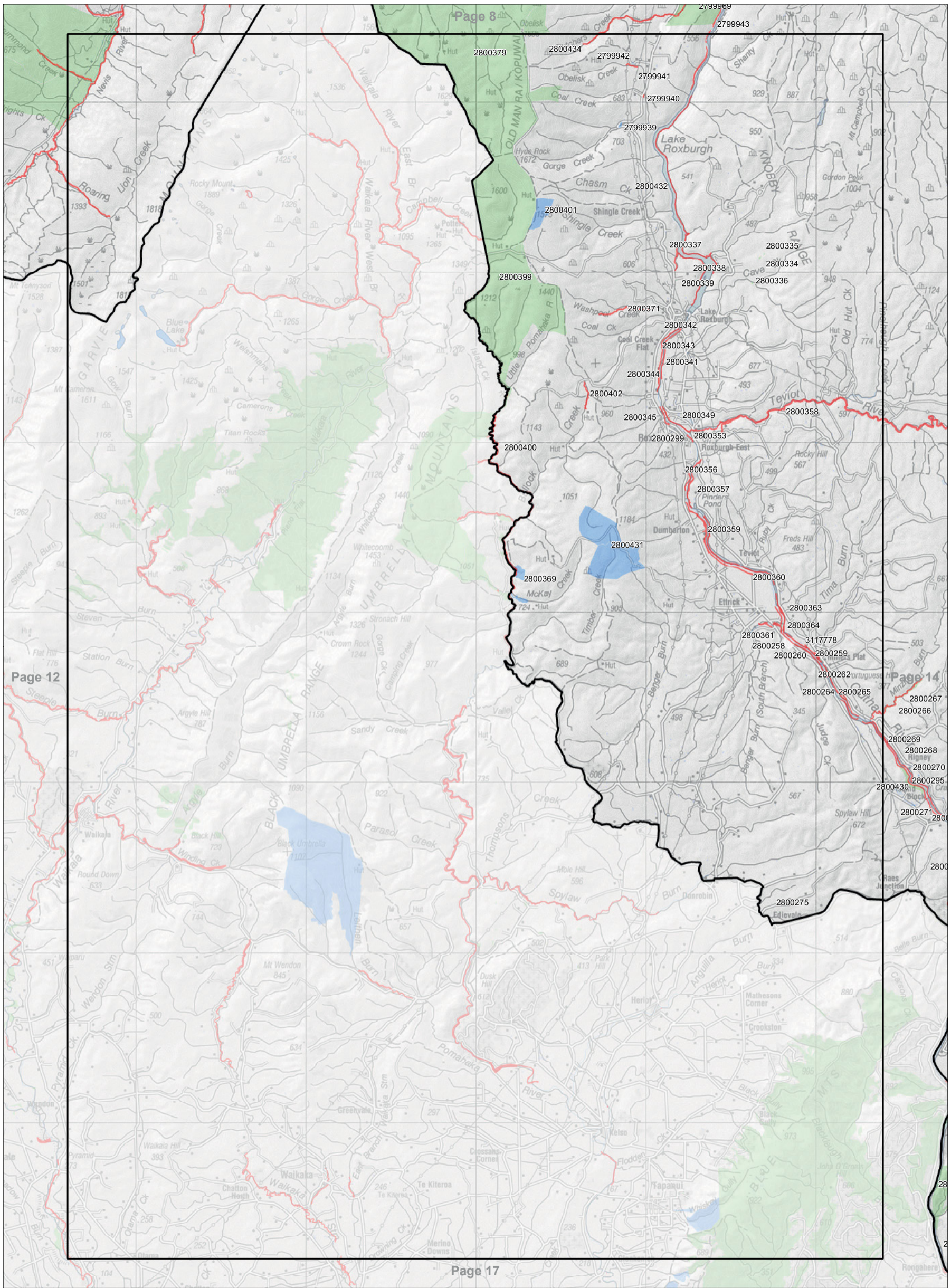


newzealand.govt.nz



Inventory of public conservation land and waters
Otago
Map table 7.13

NaPALIS ID	Protected Area Name	Area (ha)	Legal Description
2799939	Gorge Creek Recreation Reserve	4.80	Recreation Reserve - s.17 Reserves Act 1977
2799940	Obelisk Creek Marginal Strip	0.54	Fixed Marginal Strip - s.24(3) Conservation Act 1987
2799941	Obelisk Creek Marginal Strip	2.05	Fixed Marginal Strip - s.24(3) Conservation Act 1987
2799942	Mitchell's Cottage Historic Reserve	1.10	Historic Reserve - s.18 Reserves Act 1977
2800258	Conservation Area - Millers Flat	0.47	Stewardship Area - s.25 Conservation Act 1987
2800259	Clutha River (Millers Flat) Marginal Strip	0.48	Fixed Marginal Strip - s.24(3) Conservation Act 1987
2800260	Clutha River (Millers Flat) Marginal Strip	10.61	Fixed Marginal Strip - s.24(3) Conservation Act 1987
2800262	Millers Flat Punt Site	2.64	Local Purpose Reserve - s.23 Reserves Act 1977
2800264	Clutha River (Millers Flat) Marginal Strip	7.60	Fixed Marginal Strip - s.24(3) Conservation Act 1987
2800265	Clutha River (Millers Flat) Marginal Strip	5.82	Fixed Marginal Strip - s.24(3) Conservation Act 1987
2800275	Conservation Area - Edievale	0.39	Stewardship Area - s.25 Conservation Act 1987
2800299	Tweed Street Recreation Reserve (Pt) (Roxburgh)	0.22	Recreation Reserve - s.17 Reserves Act 1977
2800334	Conservation Area - Gordon Road	1.39	Stewardship Area - s.25 Conservation Act 1987
2800335	Conservation Area - Gordon Road	0.70	Stewardship Area - s.25 Conservation Act 1987
2800336	Conservation Area - Cave Creek Road	1.45	Stewardship Area - s.25 Conservation Act 1987
2800337	Lake Roxburgh Marginal Strip	10.26	Fixed Marginal Strip - s.24(3) Conservation Act 1987
2800338	Lake Roxburgh Marginal Strip	13.49	Fixed Marginal Strip - s.24(3) Conservation Act 1987
2800339	Conservation Area - SH 8 / Roxburgh Dam	0.37	Stewardship Area - s.25 Conservation Act 1987
2800341	Clutha River (Coal Creek) Marginal Strip	12.09	Fixed Marginal Strip - s.24(3) Conservation Act 1987
2800342	Conservation Area - Coal Creek Flat	0.07	Stewardship Area - s.25 Conservation Act 1987
2800343	Clutha River Marginal Strip	8.07	Fixed Marginal Strip - s.24(3) Conservation Act 1987
2800344	Conservation Area - Coal Creek Flat	0.44	Stewardship Area - s.25 Conservation Act 1987
2800345	Clutha River (Roxburgh) Marginal Strip	2.74	Fixed Marginal Strip - s.24(3) Conservation Act 1987
2800349	Clutha River (Teviot River) Marginal Strip	7.03	Fixed Marginal Strip - s.24(3) Conservation Act 1987
2800353	Clutha River (Roxburgh) Marginal Strip	1.73	Fixed Marginal Strip - s.24(3) Conservation Act 1987
2800356	Clutha River (Roxburgh) Marginal Strip	3.46	Fixed Marginal Strip - s.24(3) Conservation Act 1987
2800357	Clutha River (Roxburgh East) Marginal Strip	14.48	Fixed Marginal Strip - s.24(3) Conservation Act 1987
2800358	Teviot River Marginal Strip	116.71	Fixed Marginal Strip - s.24(3) Conservation Act 1987
2800359	Clutha River (Dumbarton) Marginal Strip	27.23	Fixed Marginal Strip - s.24(3) Conservation Act 1987
2800360	Clutha River (Teviot to Ettrick) Marginal Strip	31.79	Fixed Marginal Strip - s.24(3) Conservation Act 1987
2800361	Benger Burn Marginal Strip	7.20	Fixed Marginal Strip - s.24(3) Conservation Act 1987
2800363	Clutha River (Ettrick) Marginal Strip	2.41	Fixed Marginal Strip - s.24(3) Conservation Act 1987
2800364	Conservation Area - Ettrick	1.61	Stewardship Area - s.25 Conservation Act 1987
2800369	McKay Creek Scenic Reserve	53.59	Scenic Reserve - s.19(1)(a) Reserves Act 1977
2800371	Washpool Creek Marginal Strip	13.72	Fixed Marginal Strip - s.24(3) Conservation Act 1987
2800379	Kopuwai Conservation Area	11436.55	Stewardship Area - s.25 Conservation Act 1987
2800399	Bain Block (Old Man Range) Conservation Area	3924.12	Stewardship Area - s.25 Conservation Act 1987
2800400	Pomahaka River Marginal Strip	66.09	Fixed Marginal Strip - s.24(3) Conservation Act 1987
2800401	Old Man Range Scenic Reserve	136.31	Scenic Reserve - s.19(1)(a) Reserves Act 1977
2800402	Bullock Creek Marginal Strip	7.30	Fixed Marginal Strip - s.24(3) Conservation Act 1987
2800431	Mt Benger Scenic Reserve	893.16	Scenic Reserve - s.19(1)(a) Reserves Act 1977
2800432	Lake Roxburgh Marginal Strip	19.85	Moveable Marginal Strip - s.24(1) & (2) Conservation Act 1987
2800434	Butchers Creek Marginal Strip	26.60	Moveable Marginal Strip - s.24(1) & (2) Conservation Act 1987
3117778	Tima Burn Marginal Strip (moveable)	0.80	Moveable Marginal Strip - s.24(1) & (2) Conservation Act 1987
3454637	Historic Reserve - Obelisk	46.41	Historic Reserve - s.18 Reserves Act 1977
3454642	Scenic Reserve - Flat Top Hill	342.17	Scenic Reserve - s.19(1)(a) Reserves Act 1977

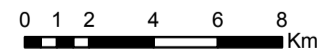


Map 7.13 Inventory of public conservation land and waters

Conservation Management Strategy
Otago

Map 13 of 19

Conservation unit data is current as of 31/10/2015

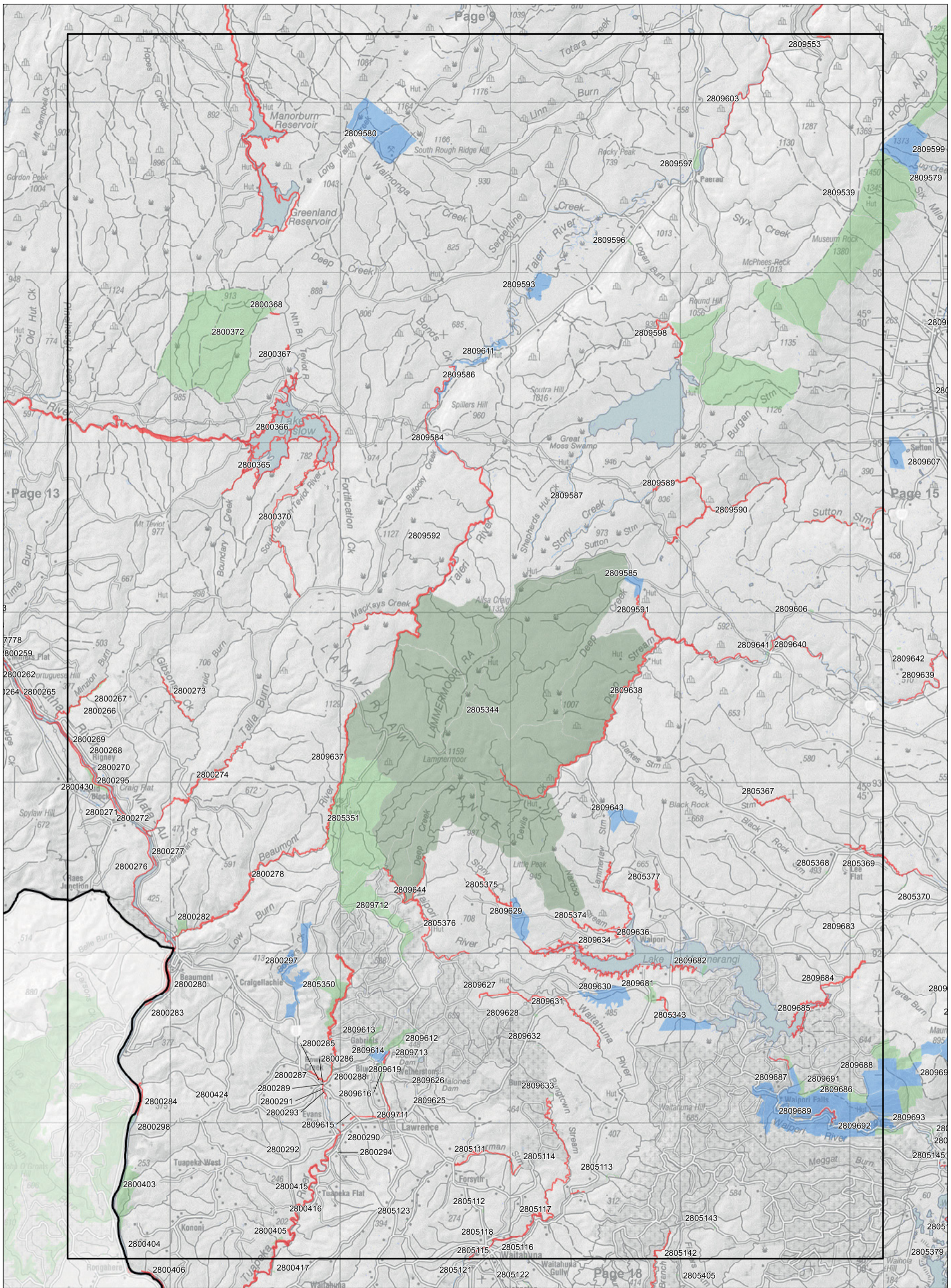


Inventory of public conservation land and waters
 Otago
 Map table 7.14

NaPALIS ID	Protected Area Name	Area (ha)	Legal Description
2800266	Minzion Burn Marginal Strip	11.04	Fixed Marginal Strip - s.24(3) Conservation Act 1987
2800267	Conservation Area - Minzion Burn	20.29	Stewardship Area - s.25 Conservation Act 1987
2800268	Clutha River Marginal Strip	17.69	Fixed Marginal Strip - s.24(3) Conservation Act 1987
2800269	Clutha River Marginal Strip	8.27	Fixed Marginal Strip - s.24(3) Conservation Act 1987
2800270	Horseshoe Bend Cemetery Historic Reserve	0.84	Historic Reserve - s.18 Reserves Act 1977
2800271	Island Block Gravel Reserve	1.76	Local Purpose Reserve - s.23 Reserves Act 1977
2800272	Clutha River (Craig Flat) Marginal Strip	3.53	Fixed Marginal Strip - s.24(3) Conservation Act 1987
2800273	Gibsons Creek Marginal Strip	9.28	Fixed Marginal Strip - s.24(3) Conservation Act 1987
2800274	Talla Burn Marginal Strip	30.32	Fixed Marginal Strip - s.24(3) Conservation Act 1987
2800276	Clutha River (Beaumont) Marginal Strip	20.61	Fixed Marginal Strip - s.24(3) Conservation Act 1987
2800277	Clutha River Marginal Strip	1.32	Fixed Marginal Strip - s.24(3) Conservation Act 1987
2800278	Beaumont River Marginal Strip	53.29	Fixed Marginal Strip - s.24(3) Conservation Act 1987
2800280	Clutha River (Beaumont) Marginal Strip	7.00	Fixed Marginal Strip - s.24(3) Conservation Act 1987
2800282	Conservation Area - Beaumont	46.88	Stewardship Area - s.25 Conservation Act 1987
2800283	Clutha River (Beaumont) Marginal Strip	1.26	Fixed Marginal Strip - s.24(3) Conservation Act 1987
2800284	Clutha River (adj Birch Island) Marginal Strip	4.49	Fixed Marginal Strip - s.24(3) Conservation Act 1987
2800285	Conservation Area - Evans Flat	0.03	Stewardship Area - s.25 Conservation Act 1987
2800286	Conservation Area - Evans Flat	0.02	Stewardship Area - s.25 Conservation Act 1987
2800287	Bowlers Creek Marginal Strip	3.98	Fixed Marginal Strip - s.24(3) Conservation Act 1987
2800288	Conservation Area - Munro Gully Road	7.02	Stewardship Area - s.25 Conservation Act 1987
2800289	Conservation Area - Evans Flat	0.13	Stewardship Area - s.25 Conservation Act 1987
2800290	Conservation Area - Balclutha / Lawrence Road	0.29	Stewardship Area - s.25 Conservation Act 1987
2800291	Tuapeka River (Evans Flat) Marginal Strip	0.78	Fixed Marginal Strip - s.24(3) Conservation Act 1987
2800292	Tuapeka River Marginal Strip	163.65	Fixed Marginal Strip - s.24(3) Conservation Act 1987
2800293	Tuapeka River (Evans Flat) Marginal Strip	0.13	Fixed Marginal Strip - s.24(3) Conservation Act 1987
2800294	Conservation Area - Tuapeka East	0.73	Stewardship Area - s.25 Conservation Act 1987
2800295	Conservation Area - Clutha River / Island Block	39.99	Stewardship Area - s.25 Conservation Act 1987
2800297	Bowlers Creek Scenic Reserve	290.70	Scenic Reserve - s.19(1)(a) Reserves Act 1977
2800298	Conservation Area - Birch Island	7.30	Stewardship Area - s.25 Conservation Act 1987
2800365	Boundary Creek Marginal Strip	8.60	Fixed Marginal Strip - s.24(3) Conservation Act 1987
2800366	Lake Onslow Marginal Strip	163.49	Fixed Marginal Strip - s.24(3) Conservation Act 1987
2800367	Teviot River (North Branch) Marginal Strip	4.46	Fixed Marginal Strip - s.24(3) Conservation Act 1987
2800368	Teviot River Marginal Strip	2.39	Fixed Marginal Strip - s.24(3) Conservation Act 1987
2800370	Teviot River (South Branch) Marginal Strip	24.83	Fixed Marginal Strip - s.24(3) Conservation Act 1987
2800372	Manorburn Conservation Area	2878.67	Stewardship Area - s.25 Conservation Act 1987
2800403	Conservation Area - Tuapeka West Scenic Reserve	224.73	Stewardship Area - s.25 Conservation Act 1987
2800404	Tuapeka Punt Site	3.81	Local Purpose Reserve - s.23 Reserves Act 1977
2800405	Conservation Area - Waitahuna West	8.05	Stewardship Area - s.25 Conservation Act 1987
2800415	Conservation Area - Tuapeka Flat	0.22	Stewardship Area - s.25 Conservation Act 1987
2800416	Conservation Area - Tuapeka Flat	0.52	Stewardship Area - s.25 Conservation Act 1987
2800424	Clutha River (Beaumont - Totara Island) Marginal Strip	4.85	Fixed Marginal Strip - s.24(3) Conservation Act 1987
2800430	Clutha River Marginal Strip	4.19	Moveable Marginal Strip - s.24(1) & (2) Conservation Act 1987
2805111	German Creek Marginal Strip	17.99	Fixed Marginal Strip - s.24(3) Conservation Act 1987
2805112	Conservation Area - Waitahuna	2.35	Stewardship Area - s.25 Conservation Act 1987
2805113	Conservation Area - Waitahuna River "Bush Reserve"	5.67	Stewardship Area - s.25 Conservation Act 1987
2805114	German Creek Marginal Strip	30.04	Fixed Marginal Strip - s.24(3) Conservation Act 1987
2805115	Waitahuna River Marginal Strip	24.16	Fixed Marginal Strip - s.24(3) Conservation Act 1987
2805116	Conservation Area - Waitahuna Gully	0.89	Stewardship Area - s.25 Conservation Act 1987
2805117	Conservation Area - Waitahuna River	2.57	Stewardship Area - s.25 Conservation Act 1987
2805118	Waitahuna Conservation Area	1.20	Stewardship Area - s.25 Conservation Act 1987
2805123	Conservation Area - Clarks Flat	0.47	Stewardship Area - s.25 Conservation Act 1987
2805142	Tokomairiro River (West Branch) Marginal Strip	11.25	Fixed Marginal Strip - s.24(3) Conservation Act 1987
2805143	Conservation Area - Doon Flat Road	1.35	Stewardship Area - s.25 Conservation Act 1987
2805343	Cotton Scenic Reserve	184.31	Scenic Reserve - s.19(1)(a) Reserves Act 1977
2805344	Te Papanui Conservation Park	20517.27	Conservation Park - s.19 Conservation Act 1987
2805350	Tuapeka Conservation Area	203.65	Stewardship Area - s.25 Conservation Act 1987
2805351	Te Papanui Conservation Area	2154.90	Stewardship Area - s.25 Conservation Act 1987
2805367	Lee Stream Marginal Strip	7.74	Fixed Marginal Strip - s.24(3) Conservation Act 1987
2805368	Conservation Area - Lee Flat Gravel Reserve	3.11	Stewardship Area - s.25 Conservation Act 1987
2805369	Lee Stream Marginal Strip	20.34	Fixed Marginal Strip - s.24(3) Conservation Act 1987
2805374	Nardoo Stream Marginal Strip	12.89	Fixed Marginal Strip - s.24(3) Conservation Act 1987
2805375	Stony Stream Marginal Strip	16.25	Fixed Marginal Strip - s.24(3) Conservation Act 1987
2805376	Waipori River Marginal Strip	29.42	Fixed Marginal Strip - s.24(3) Conservation Act 1987
2805377	Knights Dam Marginal Strip	4.33	Fixed Marginal Strip - s.24(3) Conservation Act 1987
2809539	Rock and Pillar Conservation Area	7883.64	Stewardship Area - s.25 Conservation Act 1987
2809553	Sow Burn Marginal Strip	3.20	Fixed Marginal Strip - s.24(3) Conservation Act 1987
2809580	Serpentine Scenic Reserve	744.89	Scenic Reserve - s.19(1)(a) Reserves Act 1977
2809584	Taieri Rapids Scenic Reserve	12.97	Scenic Reserve - s.19(1)(a) Reserves Act 1977
2809585	Deep Creek Scenic Reserve	80.28	Scenic Reserve - s.19(1)(a) Reserves Act 1977
2809586	Canadian Flats Wildlife Management Reserve	102.19	Government Purpose Reserve - s.22 Reserves Act 1977
2809587	Shepherds Hut and Stony Creek Wildlife Mgt Reserve	58.65	Government Purpose Reserve - s.22 Reserves Act 1977
2809589	Burgan Creek Marginal Strip	17.39	Fixed Marginal Strip - s.24(3) Conservation Act 1987
2809590	Sutton Stream Marginal Strip	44.97	Fixed Marginal Strip - s.24(3) Conservation Act 1987
2809591	Deep Stream Marginal Strip	15.36	Fixed Marginal Strip - s.24(3) Conservation Act 1987
2809592	Taieri River Marginal Strip	109.52	Fixed Marginal Strip - s.24(3) Conservation Act 1987
2809593	Serpentine Wildlife Management Reserve	137.62	Government Purpose Reserve - s.22 Reserves Act 1977
2809596	Conservation Area - Upper Taieri - Paerau Road Quarry Reserve	4.06	Stewardship Area - s.25 Conservation Act 1987
2809597	Conservation Area - Paerau	32.48	Stewardship Area - s.25 Conservation Act 1987
2809598	Logan Burn Marginal Strip	18.92	Fixed Marginal Strip - s.24(3) Conservation Act 1987
2809603	Taieri River Marginal Strip	19.65	Fixed Marginal Strip - s.24(3) Conservation Act 1987
2809606	Rocklands Road Quarry Reserve	3.65	Stewardship Area - s.25 Conservation Act 1987
2809611	Conservation Area - Canadian Flats Quarry Reserve	1.52	Stewardship Area - s.25 Conservation Act 1987
2809612	Conservation Area - Gabriels Gully "Bush Reserve"	73.63	Stewardship Area - s.25 Conservation Act 1987
2809613	Conservation Area - Munro's Gully "Bush Reserve"	50.41	Stewardship Area - s.25 Conservation Act 1987
2809614	Gabriels Gully Marginal Strip	2.31	Fixed Marginal Strip - s.24(3) Conservation Act 1987
2809615	Conservation Area - SH 1 / Lawrence	0.05	Stewardship Area - s.25 Conservation Act 1987
2809616	Conservation Area - Gabriels Gully	22.67	Stewardship Area - s.25 Conservation Act 1987
2809619	Conservation Area - Gabriels Gully Lookout	0.90	Stewardship Area - s.25 Conservation Act 1987
2809625	Conservation Area - Wetherstons	0.15	Stewardship Area - s.25 Conservation Act 1987
2809626	Conservation Area - Wetherstons	0.58	Stewardship Area - s.25 Conservation Act 1987
2809627	Reedy Creek Marginal Strip	8.70	Fixed Marginal Strip - s.24(3) Conservation Act 1987
2809628	Conservation Area - Bungtown Bog "Scientific Reserve"	3.44	Stewardship Area - s.25 Conservation Act 1987
2809629	Stony Stream Scenic Reserve	171.63	Scenic Reserve - s.19(1)(a) Reserves Act 1977
2809630	Pioneer Stream Historic Reserve	219.97	Historic Reserve - s.18 Reserves Act 1977
2809631	Waitahuna River Marginal Strip	19.26	Fixed Marginal Strip - s.24(3) Conservation Act 1987
2809632	Conservation Area - Bungtown Beach	0.85	Stewardship Area - s.25 Conservation Act 1987
2809633	Conservation Area - Bungtown Stream Beech	3.00	Stewardship Area - s.25 Conservation Act 1987

Inventory of public conservation land and waters
 Otago
 Map table 7.14

NaPALIS ID	Protected Area Name	Area (ha)	Legal Description
2809634	Lake Mahinerangi Marginal Strip	120.15	Fixed Marginal Strip - s.24(3) Conservation Act 1987
2809636	Waipori Cemetery Reserve	3.10	Local Purpose Reserve - s.23 Reserves Act 1977
2809637	Beaumont River - Castle Dent Marginal Strip	38.01	Fixed Marginal Strip - s.24(3) Conservation Act 1987
2809638	Deep Stream Marginal Strip	100.45	Fixed Marginal Strip - s.24(3) Conservation Act 1987
2809640	Conservation Area - Deep Stream	2.47	Stewardship Area - s.25 Conservation Act 1987
2809641	Conservation Area - Deep Stream	4.11	Stewardship Area - s.25 Conservation Act 1987
2809643	Black Rock Scientific Reserve	143.68	Scientific Reserve - s.21 Reserves Act 1977
2809644	Deep Creek / Waipori River Marginal Strip	9.41	Fixed Marginal Strip - s.24(3) Conservation Act 1987
2809681	Conservation Area - Otago Pioneer Quartz (OPQ)	54.95	Stewardship Area - s.25 Conservation Act 1987
2809682	Lake Mahinerangi Conservation Area	12.10	Stewardship Area - s.25 Conservation Act 1987
2809683	Conservation Area - Mahinerangi Road Quarry Reserve	1.44	Stewardship Area - s.25 Conservation Act 1987
2809684	Verter Burn Marginal Strip	30.97	Fixed Marginal Strip - s.24(3) Conservation Act 1987
2809685	Lake Mahinerangi Marginal Strip	14.42	Fixed Marginal Strip - s.24(3) Conservation Act 1987
2809686	Conservation Area - Waipori Falls "Scenic Reserve" (Pt)	215.57	Stewardship Area - s.25 Conservation Act 1987
2809687	Waipori Falls "Scenic Reserve" (Pt)	72.58	Local Purpose Reserve - s.23 Reserves Act 1977
2809688	Mill Creek Scenic Reserve (Pt)	726.51	Scenic Reserve - s.19(1)(a) Reserves Act 1977
2809689	Waipori Falls Scenic Reserve (Pt)	1425.02	Scenic Reserve - s.19(1)(a) Reserves Act 1977
2809691	Waipori River Marginal Strip	8.24	Fixed Marginal Strip - s.24(3) Conservation Act 1987
2809692	Conservation Area - Kowhai Spur	0.61	Stewardship Area - s.25 Conservation Act 1987
2809711	Tuapeka Creek Marginal Strip	5.23	Fixed Marginal Strip - s.24(3) Conservation Act 1987
2809712	Conservation Area - Glendhu "Tussock Reserve"	324.90	Stewardship Area - s.25 Conservation Act 1987
2809713	Gabriels Gully Historic Reserve	59.94	Historic Reserve - s.18 Reserves Act 1977

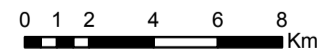


Map 7.14 Inventory of public conservation land and waters

Conservation Management Strategy
 Otago

Map 14 of 19

Conservation unit data is current as of 31/10/2015

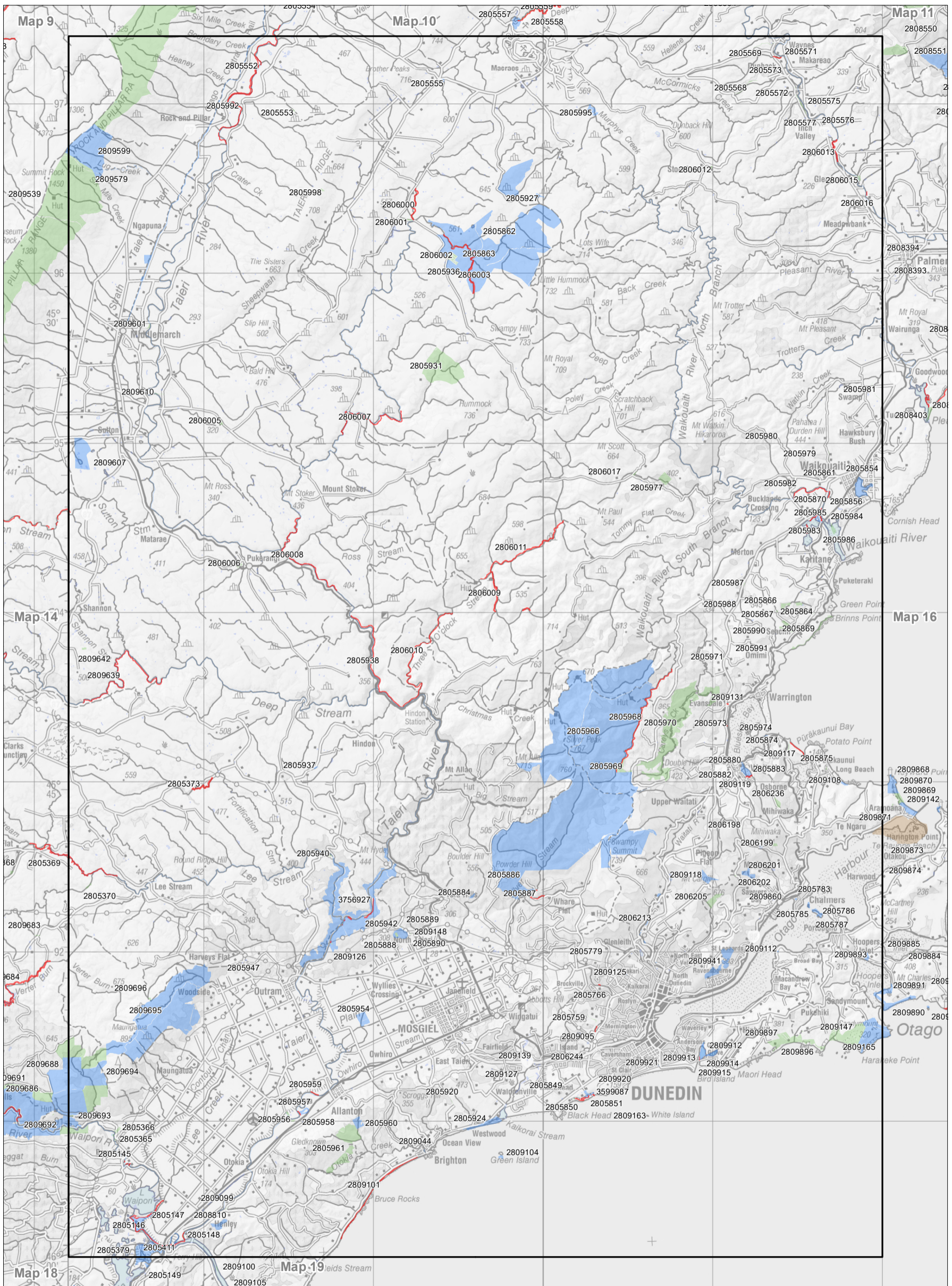


Inventory of public conservation land and waters
Otago
Map table 7.15

NaPALIS ID	Protected Area Name	Area (ha)	Legal Description
2805145	Waipori River Marginal Strip	0.76	Fixed Marginal Strip - s.24(3) Conservation Act 1987
2805146	Lake Waipori Wildlife Management Reserve	64.53	Government Purpose Reserve - s.22 Reserves Act 1977
2805147	Waipori River Marginal Strip	14.75	Fixed Marginal Strip - s.24(3) Conservation Act 1987
2805148	Conservation Area - Henley	0.93	Stewardship Area - s.25 Conservation Act 1987
2805365	Conservation Area - Waipori River	2.74	Stewardship Area - s.25 Conservation Act 1987
2805366	Conservation Area - Waipori River	4.79	Stewardship Area - s.25 Conservation Act 1987
2805370	Conservation Area - Lee Stream Road Quarry Reserve	3.89	Stewardship Area - s.25 Conservation Act 1987
2805373	Fortification Creek Marginal Strip	10.89	Fixed Marginal Strip - s.24(3) Conservation Act 1987
2805379	Waipori/Waiholo Wildlife Management Reserve	120.70	Government Purpose Reserve - s.22 Reserves Act 1977
2805411	Conservation Area - Henley	1.07	Stewardship Area - s.25 Conservation Act 1987
2805552	Taieri River Marginal Strip	16.42	Fixed Marginal Strip - s.24(3) Conservation Act 1987
2805553	Conservation Area - Scorgie Road Quarry Reserve	1.77	Stewardship Area - s.25 Conservation Act 1987
2805555	Macraes Road Quarry Reserve	2.39	Local Purpose Reserve - s.23 Reserves Act 1977
2805568	Conservation Area - Dunback	4.70	Stewardship Area - s.25 Conservation Act 1987
2805569	Conservation Area - Waynes	2.94	Stewardship Area - s.25 Conservation Act 1987
2805571	Shag River (Waynes) Marginal Strip	1.18	Fixed Marginal Strip - s.24(3) Conservation Act 1987
2805572	Conservation Area - Dunback	0.21	Stewardship Area - s.25 Conservation Act 1987
2805573	Conservation Area - Dunback	0.00	Stewardship Area - s.25 Conservation Act 1987
2805575	Conservation Area - Shag River	5.85	Stewardship Area - s.25 Conservation Act 1987
2805576	Conservation Area - Inch Valley	0.11	Stewardship Area - s.25 Conservation Act 1987
2805577	Conservation Area - Inch Valley	0.04	Stewardship Area - s.25 Conservation Act 1987
2805759	Conservation Area - Blackwood Rd (Kaikorai)	1.68	Stewardship Area - s.25 Conservation Act 1987
2805766	Kaikorai Stream Marginal Strip	0.25	Fixed Marginal Strip - s.24(3) Conservation Act 1987
2805779	Conservation Area - Spiers Road	0.20	Stewardship Area - s.25 Conservation Act 1987
2805783	Port Chalmers Primary School	1.48	Government Purpose Reserve - s.22 Reserves Act 1977
2805785	Goat Island/Rakiriri Scenic Reserve	4.49	Scenic Reserve - s.19(1)(a) Reserves Act 1977
2805786	Quarantine Island/Kamau Taurua Recreation Reserve	14.39	Recreation Reserve - s.17 Reserves Act 1977
2805787	Quarantine Island Cemetery	0.08	Local Purpose Reserve - s.23 Reserves Act 1977
2805849	Conservation Area - Church Hill Rd (Green Island)	0.39	Stewardship Area - s.25 Conservation Act 1987
2805850	Conservation Area - Tunnel Beach	0.77	Stewardship Area - s.25 Conservation Act 1987
2805851	Tunnel Beach Marginal Strip	3.70	Fixed Marginal Strip - s.24(3) Conservation Act 1987
2805854	Conservation Area - Waikouaiti	0.50	Stewardship Area - s.25 Conservation Act 1987
2805856	Hawksbury Lagoon Wildlife Refuge Government Purpose Reserve	63.99	Government Purpose Reserve - s.22 Reserves Act 1977
2805861	Conservation Area - Ramrock Road (Waikouaiti)	0.13	Stewardship Area - s.25 Conservation Act 1987
2805862	Redbank Scenic Reserve	1452.80	Scenic Reserve - s.19(1)(a) Reserves Act 1977
2805863	Deighton Creek Nature Reserve	590.16	Nature Reserve - s.20 Reserves Act 1977
2805864	Conservation Area - Seacliff	0.44	Stewardship Area - s.25 Conservation Act 1987
2805866	Conservation Area - Russell Road "Rock Reserve"	0.62	Stewardship Area - s.25 Conservation Act 1987
2805867	Conservation Area - Seacliff "Scenic Reserve"	46.08	Stewardship Area - s.25 Conservation Act 1987
2805869	Conservation Area - Brinns Point	22.18	Stewardship Area - s.25 Conservation Act 1987
2805870	Waikouaiti River Marginal Strip	0.64	Fixed Marginal Strip - s.24(3) Conservation Act 1987
2805874	Conservation Area - Purakanui Bay	1.48	Stewardship Area - s.25 Conservation Act 1987
2805875	Conservation Area - Long Beach	0.97	Stewardship Area - s.25 Conservation Act 1987
2805880	Orokonui Scenic Reserve	28.96	Scenic Reserve - s.19(1)(a) Reserves Act 1977
2805882	Conservation Area - Waitati River "Flood Reserve"	0.39	Stewardship Area - s.25 Conservation Act 1987
2805883	Conservation Area - Waitati River "Flood Reserve"	0.25	Stewardship Area - s.25 Conservation Act 1987
2805884	Waiora Scientific Reserve	5.30	Scientific Reserve - s.21 Reserves Act 1977
2805886	Chalkies Scenic Reserve	203.05	Scenic Reserve - s.19(1)(a) Reserves Act 1977
2805887	Silverstream Marginal Strip	1.77	Fixed Marginal Strip - s.24(3) Conservation Act 1987
2805888	Conservation Area - Sullivans Bush	3.40	Stewardship Area - s.25 Conservation Act 1987
2805889	Conservation Area - Taioma Road	0.31	Stewardship Area - s.25 Conservation Act 1987
2805890	Conservation Area - Taioma Road	0.44	Stewardship Area - s.25 Conservation Act 1987
2805920	Conservation Area - Jefferys Hill	0.49	Stewardship Area - s.25 Conservation Act 1987
2805924	Westwood Recreation Reserve (Pt)	45.02	Recreation Reserve - s.17 Reserves Act 1977
2805927	Piata Scenic Reserve (formerly Bog Pine Scenic Reserve)	10.01	Scenic Reserve - s.19(1)(a) Reserves Act 1977
2805931	Manuka Stream Conservation Area	332.59	Stewardship Area - s.25 Conservation Act 1987
2805936	Town of Nenthorn Historic Reserve	0.10	Historic Reserve - s.18 Reserves Act 1977
2805937	Hindon Community Centre	2.25	Recreation Reserve - s.17 Reserves Act 1977
2805938	Taieri River (Deep Stream) Marginal Strip	37.19	Fixed Marginal Strip - s.24(3) Conservation Act 1987
2805940	Conservation Area - George King Drive / Lee Stream	2.47	Stewardship Area - s.25 Conservation Act 1987
2805942	Taieri River Marginal Strip	5.26	Fixed Marginal Strip - s.24(3) Conservation Act 1987
2805947	Conservation Area - SH 87 / Woodside Road	0.36	Stewardship Area - s.25 Conservation Act 1987
2805954	McKays Triangle Wildlife Management Reserve	42.05	Government Purpose Reserve - s.22 Reserves Act 1977
2805956	Conservation Area - Allanton Wildlife Reserve	6.05	Stewardship Area - s.25 Conservation Act 1987
2805957	Allanton Wildlife Management Reserve	10.71	Government Purpose Reserve - s.22 Reserves Act 1977
2805958	Taieri River Marginal Strip	0.64	Fixed Marginal Strip - s.24(3) Conservation Act 1987
2805959	Taieri River (Allanton) Marginal Strip	0.96	Fixed Marginal Strip - s.24(3) Conservation Act 1987
2805960	Hope Hill Scenic Reserve	26.16	Scenic Reserve - s.19(1)(a) Reserves Act 1977
2805961	Conservation Area - Hope Hill "Scenic Reserve"	174.08	Stewardship Area - s.25 Conservation Act 1987
2805966	Silverpeaks Scenic Reserve	6494.12	Scenic Reserve - s.19(1)(a) Reserves Act 1977
2805968	Waikouaiti River (South Branch) Marginal Strip	17.37	Fixed Marginal Strip - s.24(3) Conservation Act 1987
2805969	Conservation Area - Silverpeaks "Scenic Reserve"	24.12	Stewardship Area - s.25 Conservation Act 1987
2805970	Careys Creek Conservation Area	641.68	Stewardship Area - s.25 Conservation Act 1987
2805971	Conservation Area - Kilmog Closed Road	0.22	Stewardship Area - s.25 Conservation Act 1987
2805973	Blueskin Bay Marginal Strip	0.07	Fixed Marginal Strip - s.24(3) Conservation Act 1987
2805974	Doctors Point Recreation Reserve	0.97	Recreation Reserve - s.17 Reserves Act 1977
2805977	Conservation Area - Garden Bush	30.84	Stewardship Area - s.25 Conservation Act 1987
2805979	Conservation Area - Waikouaiti	1.21	Stewardship Area - s.25 Conservation Act 1987
2805980	Conservation Area - Mt Watkins Road	0.04	Stewardship Area - s.25 Conservation Act 1987
2805981	Conservation Area - Flag Swamp	1.89	Stewardship Area - s.25 Conservation Act 1987
2805982	Waikouaiti River Marginal Strip	5.43	Fixed Marginal Strip - s.24(3) Conservation Act 1987
2805983	Waikouaiti River Marginal Strip	4.69	Fixed Marginal Strip - s.24(3) Conservation Act 1987
2805984	Merton Arm Wildlife Management Reserve	8.24	Government Purpose Reserve - s.22 Reserves Act 1977
2805985	Conservation Area - Waikouaiti River Mouth	1.21	Stewardship Area - s.25 Conservation Act 1987
2805986	Conservation Area - Waikouaiti River Mouth	9.62	Stewardship Area - s.25 Conservation Act 1987
2805987	Conservation Area - Kilmog	0.80	Stewardship Area - s.25 Conservation Act 1987
2805988	Conservation Area - Kilmog	0.04	Stewardship Area - s.25 Conservation Act 1987
2805990	Conservation Area - Kilmog Quarry Reserve	0.19	Stewardship Area - s.25 Conservation Act 1987
2805991	Conservation Area - Kilmog Quarry Reserve	0.20	Stewardship Area - s.25 Conservation Act 1987
2805992	Taieri Lake Marginal Strip	12.83	Fixed Marginal Strip - s.24(3) Conservation Act 1987
2805995	Murphys Flat Historic Reserve	23.00	Historic Reserve - s.18 Reserves Act 1977
2805998	Conservation Area - Moonlight Quarry Reserve	3.14	Stewardship Area - s.25 Conservation Act 1987

Inventory of public conservation land and waters
Otago
Map table 7.15

NaPALIS ID	Protected Area Name	Area (ha)	Legal Description
2806000	Nenthorn Creek Marginal Strip	10.08	Fixed Marginal Strip - s.24(3) Conservation Act 1987
2806001	Conservation Area - Nenthorn Bridge	3.61	Stewardship Area - s.25 Conservation Act 1987
2806002	Conservation Area - Town of Nenthorn	16.41	Stewardship Area - s.25 Conservation Act 1987
2806003	Deighton Creek Marginal Strip	27.70	Fixed Marginal Strip - s.24(3) Conservation Act 1987
2806005	Conservation Area - Mt Stoker Quarry Reserve	4.28	Stewardship Area - s.25 Conservation Act 1987
2806006	Conservation Area - Pukerangi	3.85	Stewardship Area - s.25 Conservation Act 1987
2806007	Nenthorn Stream Marginal Strip	15.45	Fixed Marginal Strip - s.24(3) Conservation Act 1987
2806008	Taieri River (Hindon) Marginal Strip	19.94	Fixed Marginal Strip - s.24(3) Conservation Act 1987
2806009	Orbells Creek Marginal Strip	17.02	Fixed Marginal Strip - s.24(3) Conservation Act 1987
2806010	Three O'clock Stream Marginal Strip	17.60	Fixed Marginal Strip - s.24(3) Conservation Act 1987
2806011	Three O'clock Stream Marginal Strip	26.07	Fixed Marginal Strip - s.24(3) Conservation Act 1987
2806012	Conservation Area - Stoneburn Quarry Reserve	2.02	Stewardship Area - s.25 Conservation Act 1987
2806013	Shag River (Glenpark) Marginal Strip	5.92	Fixed Marginal Strip - s.24(3) Conservation Act 1987
2806015	Conservation Area - Shag River / Glenpark	5.90	Stewardship Area - s.25 Conservation Act 1987
2806016	Shag River Marginal Strip	0.51	Fixed Marginal Strip - s.24(3) Conservation Act 1987
2806017	Conservation Area - Garden Bush	2.24	Stewardship Area - s.25 Conservation Act 1987
2806198	Conservation Area - Green Road Quarry Reserve	0.24	Stewardship Area - s.25 Conservation Act 1987
2806199	Conservation Area - Mihiwaka	7.47	Stewardship Area - s.25 Conservation Act 1987
2806201	Grahams Bush Scenic Reserve	22.56	Scenic Reserve - s.19(1)(a) Reserves Act 1977
2806202	Conservation Area - Organ Pipes car park (Mt Cargill)	0.44	Stewardship Area - s.25 Conservation Act 1987
2806205	Mt Cargill "Scenic Reserve" (Proposed addition)	29.71	Stewardship Area - s.25 Conservation Act 1987
2806213	Leith Valley Scenic Reserve	7.48	Scenic Reserve - s.19(1)(a) Reserves Act 1977
2806236	Conservation Area - Orokonui "Scenic Reserve"	11.31	Stewardship Area - s.25 Conservation Act 1987
2806244	Conservation Area - Winifred Street	0.00	Stewardship Area - s.25 Conservation Act 1987
2808810	Henley Scenic Reserve	25.78	Scenic Reserve - s.19(1)(a) Reserves Act 1977
2809044	Brighton Recreation Reserve (Part)	0.73	Recreation Reserve - s.17 Reserves Act 1977
2809095	Kaikorai Stream Marginal Strip (moveable)	0.81	Moveable Marginal Strip - s.24(1) & (2) Conservation Act 1987
2809099	Conservation Area - Christie Gully Road	0.42	Stewardship Area - s.25 Conservation Act 1987
2809101	Brighton/Taieri Mouth Marginal Strip	17.35	Fixed Marginal Strip - s.24(3) Conservation Act 1987
2809104	Green Island Nature Reserve	4.60	Nature Reserve - s.20 Reserves Act 1977
2809108	Long Beach Recreation Reserve	8.71	Recreation Reserve - s.17 Reserves Act 1977
2809112	Every's Scientific Reserve	0.85	Scientific Reserve - s.21 Reserves Act 1977
2809117	Purakaunui Bay Marginal Strip	3.16	Fixed Marginal Strip - s.24(3) Conservation Act 1987
2809118	Mount Cargill Scenic Reserve	27.70	Scenic Reserve - s.19(1)(a) Reserves Act 1977
2809119	Orokonui Marginal Strip	1.27	Fixed Marginal Strip - s.24(3) Conservation Act 1987
2809125	Craighall Crescent Recreation Reserve (Part)	0.29	Recreation Reserve - s.17 Reserves Act 1977
2809126	Conservation Area - Taieri Gorge / Outram Glen "Scenic Reserve"	0.51	Stewardship Area - s.25 Conservation Act 1987
2809127	Conservation Area - Kaikorai Estuary	0.44	Stewardship Area - s.25 Conservation Act 1987
2809131	Careys Creek Marginal Strip	0.31	Moveable Marginal Strip - s.24(1) & (2) Conservation Act 1987
2809139	Abbots Creek Recreation Reserve	0.39	Recreation Reserve - s.17 Reserves Act 1977
2809147	Conservation Area - Sandfly Bay	163.29	Stewardship Area - s.25 Conservation Act 1987
2809148	Sullivans Bush Scenic Reserve	36.13	Scenic Reserve - s.19(1)(a) Reserves Act 1977
2809163	White Island Scenic Reserve	0.14	Scenic Reserve - s.19(1)(a) Reserves Act 1977
2809165	Sandymount Recreation Reserve	192.41	Recreation Reserve - s.17 Reserves Act 1977
2809579	Kinvara Track (Access to Rock & Pillar Cons Area)	5.71	Government Purpose Reserve - s.22 Reserves Act 1977
2809599	Rock and Pillar Scenic Reserve	450.61	Scenic Reserve - s.19(1)(a) Reserves Act 1977
2809601	Conservation Area - Taieri River / Middlemarch	3.25	Stewardship Area - s.25 Conservation Act 1987
2809607	Sutton Salt Lake Scenic Reserve	147.46	Scenic Reserve - s.19(1)(a) Reserves Act 1977
2809610	Conservation Area - Access to Taieri River	1.50	Stewardship Area - s.25 Conservation Act 1987
2809639	Deep Stream Marginal Strip	21.85	Fixed Marginal Strip - s.24(3) Conservation Act 1987
2809642	Conservation Area - Johnson Road	3.17	Stewardship Area - s.25 Conservation Act 1987
2809693	Conservation Area - Kowhai Spur	1.45	Stewardship Area - s.25 Conservation Act 1987
2809694	Conservation Area - Mill Creek "Scenic Reserve"	405.32	Stewardship Area - s.25 Conservation Act 1987
2809695	Maukaatua Scenic Reserve	1257.35	Scenic Reserve - s.19(1)(a) Reserves Act 1977
2809696	Conservation Area - Maungatua Range Quarry Reserve	4.35	Stewardship Area - s.25 Conservation Act 1987
2809860	Conservation Area - Sawyers Bay	0.10	Stewardship Area - s.25 Conservation Act 1987
2809871	Conservation Area - Aramoana Farm	1.10	Stewardship Area - s.25 Conservation Act 1987
2809893	Little Hoopers Inlet Wildlife Management Reserve	8.77	Government Purpose Reserve - s.22 Reserves Act 1977
2809896	Conservation Area - Boulder Beach / WWF Block	39.41	Stewardship Area - s.25 Conservation Act 1987
2809897	Conservation Area - Boulder Beach / Highcliff Block	74.20	Stewardship Area - s.25 Conservation Act 1987
2809912	Tomahawk Lagoon Wildlife Management Reserve	33.25	Government Purpose Reserve - s.22 Reserves Act 1977
2809913	Conservation Area - Tomahawk Lagoon	0.15	Stewardship Area - s.25 Conservation Act 1987
2809914	Tomahawk Lagoon Marginal Strip	0.13	Fixed Marginal Strip - s.24(3) Conservation Act 1987
2809915	Conservation Area - Tomahawk Lagoon	0.03	Stewardship Area - s.25 Conservation Act 1987
2809920	St Clair Recreation Reserve	0.08	Recreation Reserve - s.17 Reserves Act 1977
2809921	Conservation Area - Victoria Rd	0.05	Stewardship Area - s.25 Conservation Act 1987
2809941	Burns Park Scenic Reserve	87.62	Scenic Reserve - s.19(1)(a) Reserves Act 1977
3599087	Tunnel Beach Recreation Reserve	11.64	Recreation Reserve - s.17 Reserves Act 1977
3756927	Taieri Gorge / Outram Glen Scenic Reserve (Part)	735.93	Scenic Reserve - s.19(1)(a) Reserves Act 1977



Map 7.15 Inventory of public conservation land and waters

Conservation Management Strategy
Otago

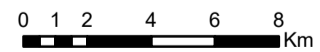
Map 15 of 19

Conservation unit data is current as of 31/10/2015



Department of Conservation
Te Papa Atawhai

newzealand.govt.nz



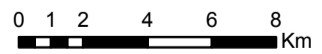
Inventory of public conservation land and waters
 Otago
 Map table 7.16

NaPALIS ID	Protected Area Name	Area (ha)	Legal Description
2808232	Waihemo Scenic Reserve	11.79	Scenic Reserve - s.19(1)(a) Reserves Act 1977
2808233	Shag River Coal Reserve	36.76	Local Purpose Reserve - s.23 Reserves Act 1977
2808383	Conservation Area - Horse Range "Tussock Reserve"	5.79	Stewardship Area - s.25 Conservation Act 1987
2808384	Shag Point Marginal Strip	3.44	Fixed Marginal Strip - s.24(3) Conservation Act 1987
2808385	Shag Point/Matakeae Scientific Reserve	4.88	Scientific Reserve - s.21 Reserves Act 1977
2808386	Matakeae Recreation Reserve	48.47	Recreation Reserve - s.17 Reserves Act 1977
2808388	Onewhenua Conservation Area	0.09	Stewardship Area - s.25 Conservation Act 1987
2808389	Onewhenua Historic Reserve	4.89	Historic Reserve - s.18 Reserves Act 1977
2808393	Sir John MacKenzie Memorial Historic Reserve	0.04	Historic Reserve - s.18 Reserves Act 1977
2808394	Conservation Area - Palmerston Adventure Playground	0.10	Stewardship Area - s.25 Conservation Act 1987
2808399	Conservation Area - Goodwood	0.16	Stewardship Area - s.25 Conservation Act 1987
2808400	Conservation Area - Goodwood	0.13	Stewardship Area - s.25 Conservation Act 1987
2808401	Goodwood Scenic Reserve	26.30	Scenic Reserve - s.19(1)(a) Reserves Act 1977
2808402	Pleasant River Mouth Marginal Strip	3.73	Fixed Marginal Strip - s.24(3) Conservation Act 1987
2808403	Conservation Area - Pleasant River Sand Spit	13.04	Stewardship Area - s.25 Conservation Act 1987
2808404	Pleasant River Marginal Strip	4.83	Fixed Marginal Strip - s.24(3) Conservation Act 1987
2808500	Trotters Creek Marginal Strip	3.31	Fixed Marginal Strip - s.24(3) Conservation Act 1987
2808539	Moeraki Foreshore Marginal Strip	6.68	Fixed Marginal Strip - s.24(3) Conservation Act 1987
2808551	Pigeon Bush Scenic Reserve	160.34	Scenic Reserve - s.19(1)(a) Reserves Act 1977
2808552	Trotters Gorge Scenic Reserve	155.51	Scenic Reserve - s.19(1)(a) Reserves Act 1977
2808553	Conservation Area - Trotters Gorge	0.05	Stewardship Area - s.25 Conservation Act 1987
2808554	Conservation Area - Horse Range Road	5.20	Stewardship Area - s.25 Conservation Act 1987
2808555	Conservation Area - Horse Range Road	2.50	Stewardship Area - s.25 Conservation Act 1987
2808556	Conservation Area - Access to Katiki Point	3.66	Stewardship Area - s.25 Conservation Act 1987
2808557	Katiki Point Historic Reserve	1.83	Historic Reserve - s.18 Reserves Act 1977
2808558	Conservation Area - Trotters Block / Pigeon Bush	166.88	Stewardship Area - s.25 Conservation Act 1987
2808559	Katiki Point Wildlife Management Reserve	1.89	Government Purpose Reserve - s.22 Reserves Act 1977
2808561	Conservation Area - Trotters (Ex Herbert Forest)	72.22	Stewardship Area - s.25 Conservation Act 1987
2809123	Aramoana Ecological Area	361.33	Ecological Area - s.21 Conservation Act 1987
2809142	Aramoana Recreation Reserve	30.22	Recreation Reserve - s.17 Reserves Act 1977
2809865	Taiaroa Head Nature Reserve	5.09	Nature Reserve - s.20 Reserves Act 1977
2809868	Heyward Point Scenic Reserve	45.82	Scenic Reserve - s.19(1)(a) Reserves Act 1977
2809869	Conservation Area - Heyward Point	17.35	Stewardship Area - s.25 Conservation Act 1987
2809870	Conservation Area - Heyward Point	0.42	Stewardship Area - s.25 Conservation Act 1987
2809873	Te-U-Mukuri Historic Reserve	0.08	Historic Reserve - s.18 Reserves Act 1977
2809874	Otakou Cemetery	0.39	Local Purpose Reserve - s.23 Reserves Act 1977
2809884	Conservation Area - Papanui Inlet	0.11	Stewardship Area - s.25 Conservation Act 1987
2809885	Conservation Area - Papanui Inlet	0.24	Stewardship Area - s.25 Conservation Act 1987
2809886	Papanui Beach / Cape Saunders Marginal Strip	12.42	Fixed Marginal Strip - s.24(3) Conservation Act 1987
2809887	Wharekakahu Island Nature Reserve	1.96	Nature Reserve - s.20 Reserves Act 1977
2809890	Allans Beach Recreation Reserve	54.74	Recreation Reserve - s.17 Reserves Act 1977
2809891	Allans Beach Wildlife Management Reserve	24.47	Government Purpose Reserve - s.22 Reserves Act 1977



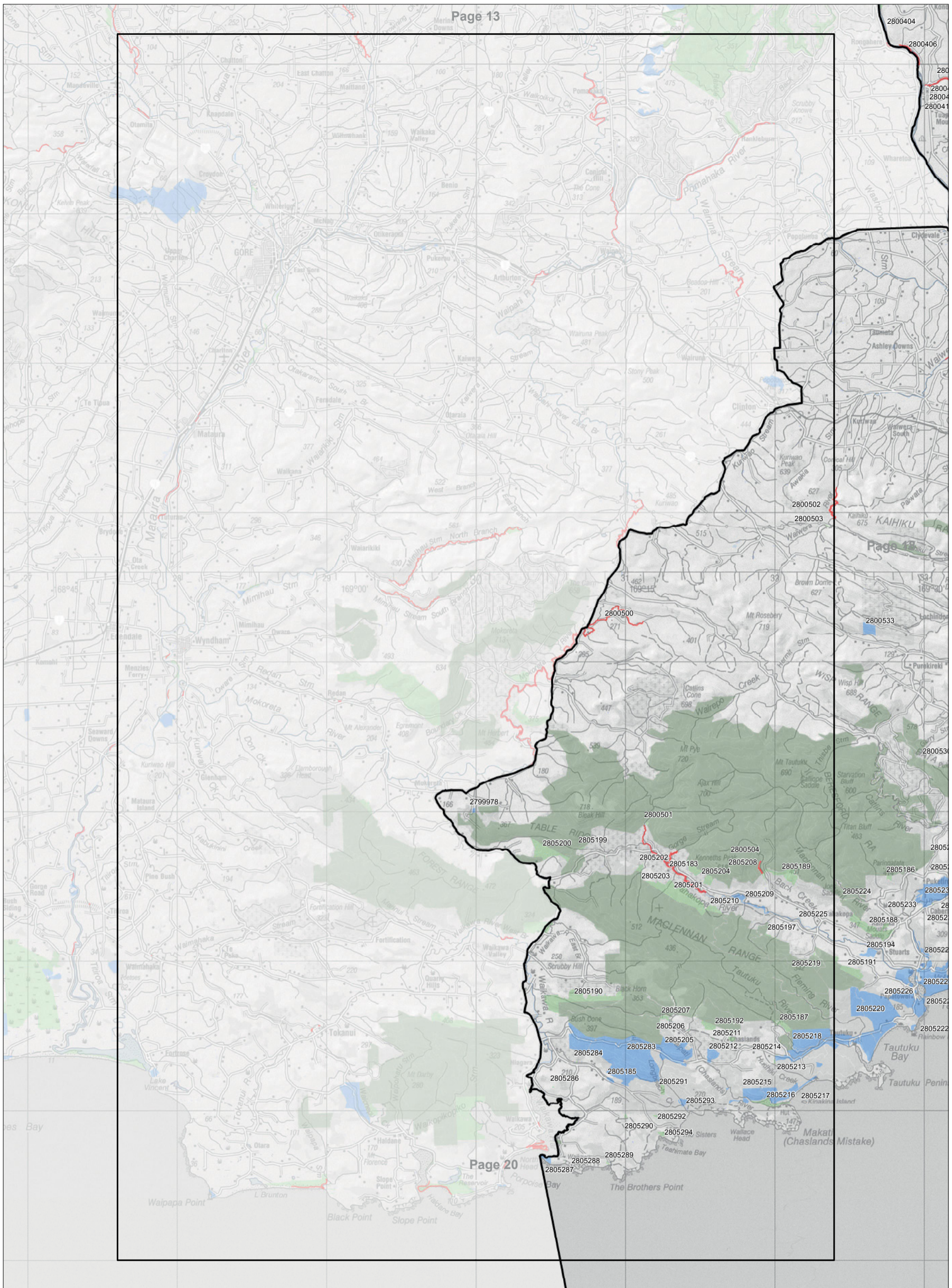
Map 7.16 Inventory of public conservation land and waters
 Conservation Management Strategy
 Otago

Map 16 of 19
 Conservation unit data is current as of 31/10/2015



Inventory of public conservation land and waters
 Otago
 Map table 7.17

NaPALIS ID	Protected Area Name	Area (ha)	Legal Description
2799978	Mokoreta Nature Reserve	5.58	Nature Reserve - s.20 Reserves Act 1977
2800500	Mokoreta River Marginal Strip	16.52	Fixed Marginal Strip - s.24(3) Conservation Act 1987
2800501	Conservation Area - MacLennan Forest	3.85	Stewardship Area - s.25 Conservation Act 1987
2800502	Waiwera River Marginal Strip	11.75	Fixed Marginal Strip - s.24(3) Conservation Act 1987
2800503	Conservation Area - Waiwera River	2.86	Stewardship Area - s.25 Conservation Act 1987
2800504	Catlins Conservation Park	52771.65	Conservation Park - s.19 Conservation Act 1987
2805183	Gorge Stream Marginal Strip	5.23	Fixed Marginal Strip - s.24(3) Conservation Act 1987
2805185	McLeans Scenic Reserve	11.05	Scenic Reserve - s.19(1)(a) Reserves Act 1977
2805187	Conservation Area - Catlins Conservation Park (Proposed addition)	39.25	Stewardship Area - s.25 Conservation Act 1987
2805189	Conservation Area - Catlins Conservation Park (Proposed addition)	102.17	Stewardship Area - s.25 Conservation Act 1987
2805190	Conservation Area - Catlins Conservation Park (Proposed addition)	277.78	Stewardship Area - s.25 Conservation Act 1987
2805192	Conservation Area - Catlins Conservation Park (Proposed addition)	50.84	Stewardship Area - s.25 Conservation Act 1987
2805197	Conservation Area - Stott Acquisition	7.67	Stewardship Area - s.25 Conservation Act 1987
2805199	Conservation Area - Catlins Conservation Park (Proposed addition)	7.48	Stewardship Area - s.25 Conservation Act 1987
2805200	Conservation Area - Tahakopa (Table Ridge)	140.91	Stewardship Area - s.25 Conservation Act 1987
2805201	Conservation Area - Tautuku Forest	308.15	Stewardship Area - s.25 Conservation Act 1987
2805202	Conservation Area - Tahakopa Valley Road	0.31	Stewardship Area - s.25 Conservation Act 1987
2805203	Tahakopa River Marginal Strip	27.99	Fixed Marginal Strip - s.24(3) Conservation Act 1987
2805204	Conservation Area - MacLennan Forest	79.07	Stewardship Area - s.25 Conservation Act 1987
2805205	Conservation Area - Greenfield Road	0.71	Stewardship Area - s.25 Conservation Act 1987
2805206	Conservation Area - Waipati Road	1.48	Stewardship Area - s.25 Conservation Act 1987
2805207	Conservation Area - Catlins Conservation Park (Proposed addition)	13.04	Stewardship Area - s.25 Conservation Act 1987
2805208	Back Creek (Tahakopa) Marginal Strip	2.89	Fixed Marginal Strip - s.24(3) Conservation Act 1987
2805209	Tahakopa River Scenic Reserve	37.46	Scenic Reserve - s.19(1)(a) Reserves Act 1977
2805210	Conservation Area - Tautuku Forest	33.33	Stewardship Area - s.25 Conservation Act 1987
2805211	Conservation Area - Greenfield Road	0.91	Stewardship Area - s.25 Conservation Act 1987
2805212	Samson Hill Scenic Reserve	50.19	Scenic Reserve - s.19(1)(a) Reserves Act 1977
2805213	Conservation Area - Tautuku Bay "Scenic Reserve"	3.28	Stewardship Area - s.25 Conservation Act 1987
2805214	Conservation Area - Tautuku Bay	0.74	Stewardship Area - s.25 Conservation Act 1987
2805215	Waipati Beach Scenic Reserve	292.28	Scenic Reserve - s.19(1)(a) Reserves Act 1977
2805216	Conservation Area - Waipati Estuary	53.72	Stewardship Area - s.25 Conservation Act 1987
2805217	Kinakina Island Scenic Reserve	0.53	Scenic Reserve - s.19(1)(a) Reserves Act 1977
2805218	Tautuku Bay Scenic Reserve	707.43	Scenic Reserve - s.19(1)(a) Reserves Act 1977
2805219	Conservation Area - Tautuku Forest	2.07	Stewardship Area - s.25 Conservation Act 1987
2805225	Conservation Area - Tahakopa	0.24	Stewardship Area - s.25 Conservation Act 1987
2805283	Chaslands Scenic Reserve	1439.71	Scenic Reserve - s.19(1)(a) Reserves Act 1977
2805284	Conservation Area - Progress Valley Road	0.78	Stewardship Area - s.25 Conservation Act 1987
2805286	Conservation Area - Gourley Road	1.08	Stewardship Area - s.25 Conservation Act 1987
2805287	North Head Recreation Reserve	19.36	Recreation Reserve - s.17 Reserves Act 1977
2805287	North Head Recreation Reserve	19.36	Recreation Reserve - s.17 Reserves Act 1977
2805288	Conservation Area - White Head	0.57	Stewardship Area - s.25 Conservation Act 1987
2805288	Conservation Area - White Head	0.57	Stewardship Area - s.25 Conservation Act 1987
2805289	Conservation Area - Brothers Road	2.86	Stewardship Area - s.25 Conservation Act 1987
2805289	Conservation Area - Brothers Road	2.86	Stewardship Area - s.25 Conservation Act 1987
2805290	Conservation Area - Falls Creek Road	4.72	Stewardship Area - s.25 Conservation Act 1987
2805290	Conservation Area - Falls Creek Road	4.72	Stewardship Area - s.25 Conservation Act 1987
2805291	Conservation Area - Long Beach Road	15.99	Stewardship Area - s.25 Conservation Act 1987
2805292	Conservation Area - Progress Valley Road	3.96	Stewardship Area - s.25 Conservation Act 1987
2805292	Conservation Area - Progress Valley Road	3.96	Stewardship Area - s.25 Conservation Act 1987
2805293	Long Beach Scenic Reserve	23.07	Scenic Reserve - s.19(1)(a) Reserves Act 1977
2805294	Conservation Area - Shades Beach "Boat Landing Reserve"	11.17	Stewardship Area - s.25 Conservation Act 1987
2805294	Conservation Area - Shades Beach "Boat Landing Reserve"	11.17	Stewardship Area - s.25 Conservation Act 1987

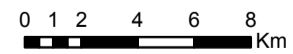


Map 7.17 Inventory of public conservation land and waters

Conservation Management Strategy
Otago

Map 17 of 19

Conservation unit data is current as of 31/10/2015

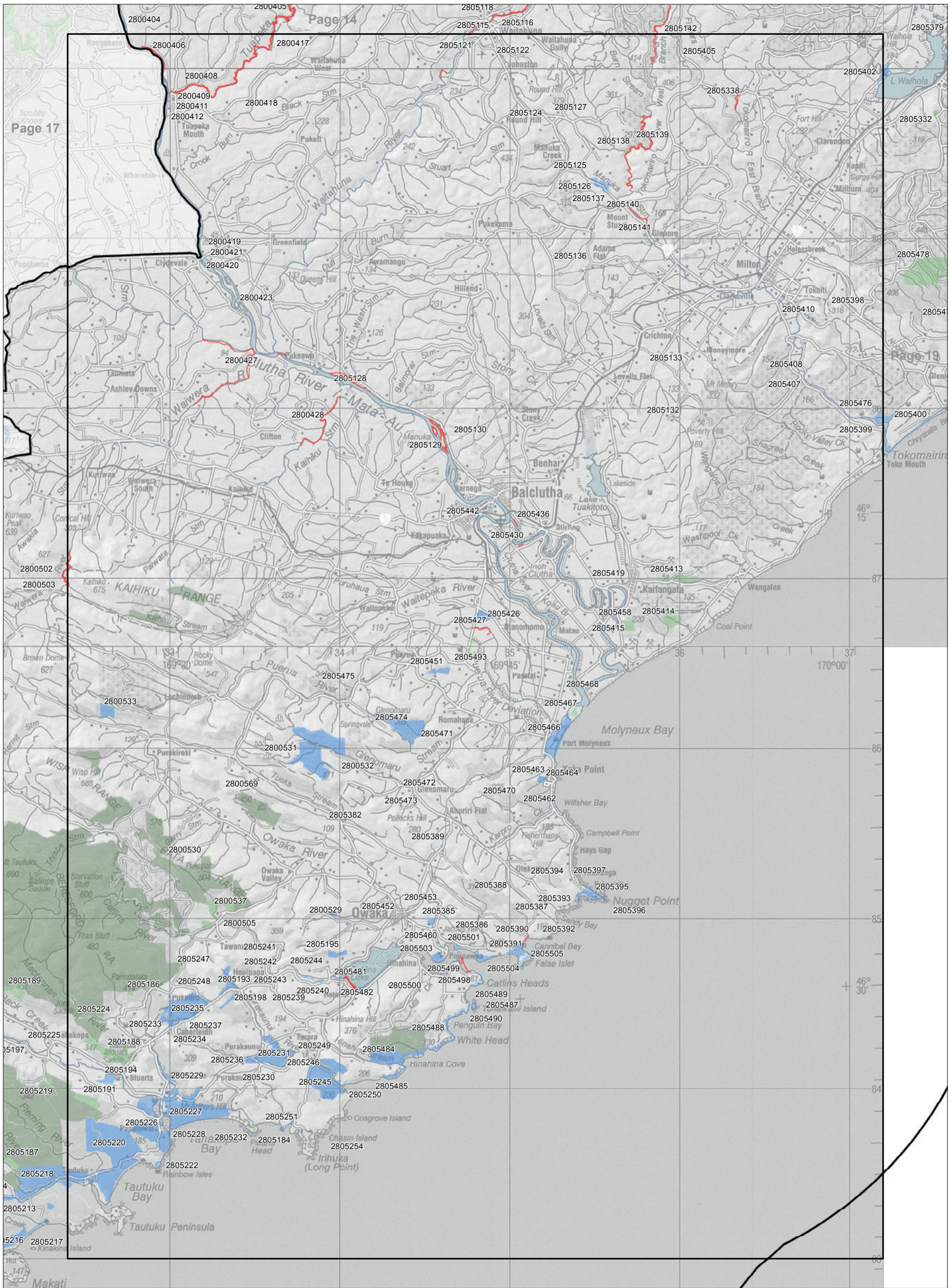


Inventory of public conservation land and waters
 Otago
 Map table 7.18

NaPALIS ID	Protected Area Name	Area (ha)	Legal Description
2800406	Clutha River (Tuapeka) Marginal Strip	5.84	Fixed Marginal Strip - s.24(3) Conservation Act 1987
2800408	Conservation Area - Tuapeka Mouth	1.38	Stewardship Area - s.25 Conservation Act 1987
2800409	Conservation Area - Tuapeka Mouth	0.10	Stewardship Area - s.25 Conservation Act 1987
2800411	Tuapeka Mouth Library Etc.	0.10	Local Purpose Reserve - s.23 Reserves Act 1977
2800412	Tuapeka Mouth Punt Site	4.67	Local Purpose Reserve - s.23 Reserves Act 1977
2800417	Conservation Area - Crookburn Quarry Reserve	1.59	Stewardship Area - s.25 Conservation Act 1987
2800418	Conservation Area - Waitahuna West	2.62	Stewardship Area - s.25 Conservation Act 1987
2800419	Conservation Area - Clydevale / Clutha River	2.59	Stewardship Area - s.25 Conservation Act 1987
2800420	Clydevale Punt Site	3.95	Local Purpose Reserve - s.23 Reserves Act 1977
2800421	Conservation Area - Clydevale Punt Landing Site	0.09	Stewardship Area - s.25 Conservation Act 1987
2800423	Conservation Area - Gull Island (Clutha River)	3.23	Stewardship Area - s.25 Conservation Act 1987
2800427	Waiwera River Marginal Strip	19.81	Fixed Marginal Strip - s.24(3) Conservation Act 1987
2800428	Kaihiku Stream Marginal Strip	10.90	Fixed Marginal Strip - s.24(3) Conservation Act 1987
2800505	Conservation Area - Catlins River	0.57	Stewardship Area - s.25 Conservation Act 1987
2800529	Barrs Falls Scenic Reserve	14.81	Scenic Reserve - s.19(1)(a) Reserves Act 1977
2800530	Conservation Area - Craggy Tor Road	1.26	Stewardship Area - s.25 Conservation Act 1987
2800531	Glenomaru Valley Scenic Reserve	499.49	Scenic Reserve - s.19(1)(a) Reserves Act 1977
2800532	Conservation Area - Glenomaru Road	0.39	Stewardship Area - s.25 Conservation Act 1987
2800533	Owaka Valley Scenic Reserve	59.26	Scenic Reserve - s.19(1)(a) Reserves Act 1977
2800537	Conservation Area - Catlins Conservation Park (Proposed addition)	103.83	Stewardship Area - s.25 Conservation Act 1987
2800569	Conservation Area - Awatea	2.66	Stewardship Area - s.25 Conservation Act 1987
2805121	Conservation Area - Waitahuna / Cowan Road	0.70	Stewardship Area - s.25 Conservation Act 1987
2805122	Conservation Area - Round Hill	2.44	Stewardship Area - s.25 Conservation Act 1987
2805124	Conservation Area - Round Hill	1.67	Stewardship Area - s.25 Conservation Act 1987
2805125	Conservation Area - Manuka Gorge "Scenic Reserve"	3.15	Stewardship Area - s.25 Conservation Act 1987
2805126	Manuka Gorge Scenic Reserve	38.73	Scenic Reserve - s.19(1)(a) Reserves Act 1977
2805127	Conservation Area - Manuka Hill	0.72	Stewardship Area - s.25 Conservation Act 1987
2805128	Clutha River Marginal Strip	9.89	Fixed Marginal Strip - s.24(3) Conservation Act 1987
2805129	Clutha River Marginal Strip	13.23	Fixed Marginal Strip - s.24(3) Conservation Act 1987
2805130	Conservation Area - Barnego	0.04	Stewardship Area - s.25 Conservation Act 1987
2805132	Conservation Area - Moneymore	1.24	Stewardship Area - s.25 Conservation Act 1987
2805133	Conservation Area - Moneymore	0.31	Stewardship Area - s.25 Conservation Act 1987
2805136	Conservation Area - Adams Flat	0.76	Stewardship Area - s.25 Conservation Act 1987
2805137	Conservation Area - Manuka Gorge "Scenic Reserve"	3.61	Stewardship Area - s.25 Conservation Act 1987
2805138	Conservation Area - Tokomairiro River (West Branch)	7.10	Stewardship Area - s.25 Conservation Act 1987
2805139	Tokomairiro River (West Branch) Marginal Strip	30.74	Fixed Marginal Strip - s.24(3) Conservation Act 1987
2805140	Tokomairiro River (West Branch) Marginal Strip	4.18	Fixed Marginal Strip - s.24(3) Conservation Act 1987
2805141	Conservation Area - Glenore	2.41	Stewardship Area - s.25 Conservation Act 1987
2805184	Purakaunui Bay Scenic Reserve	4.13	Scenic Reserve - s.19(1)(a) Reserves Act 1977
2805186	Conservation Area - Catlins Conservation Park (Proposed addition)	9.15	Stewardship Area - s.25 Conservation Act 1987
2805188	Conservation Area - Catlins Conservation Park (Proposed addition)	161.76	Stewardship Area - s.25 Conservation Act 1987
2805191	Conservation Area - Catlins Conservation Park (Proposed addition)	76.89	Stewardship Area - s.25 Conservation Act 1987
2805193	Wilsons Scenic Reserve	62.11	Scenic Reserve - s.19(1)(a) Reserves Act 1977
2805194	Tahakopa Peat Dome Scientific Reserve	42.12	Scientific Reserve - s.21 Reserves Act 1977
2805195	Keen Scenic Reserve	36.99	Scenic Reserve - s.19(1)(a) Reserves Act 1977
2805198	Purakaunui Stream Scenic Reserve	23.29	Scenic Reserve - s.19(1)(a) Reserves Act 1977
2805220	William King Scenic Reserve	546.13	Scenic Reserve - s.19(1)(a) Reserves Act 1977
2805222	Mahaka Recreation Reserve	8.73	Recreation Reserve - s.17 Reserves Act 1977
2805224	Conservation Area - Kahuika School Road	1.04	Stewardship Area - s.25 Conservation Act 1987
2805226	Papatowai Scenic Reserve	308.25	Scenic Reserve - s.19(1)(a) Reserves Act 1977
2805227	Tahakopa Bay Scenic Reserve	462.86	Scenic Reserve - s.19(1)(a) Reserves Act 1977
2805228	Papatowai Recreation Reserve	2.57	Recreation Reserve - s.17 Reserves Act 1977
2805229	Maclennan River Scenic Reserve	35.77	Scenic Reserve - s.19(1)(a) Reserves Act 1977
2805230	Purakaunui (Gravel Reserve)	0.76	Local Purpose Reserve - s.23 Reserves Act 1977
2805231	Purakaunui Falls Scenic Reserve	222.21	Scenic Reserve - s.19(1)(a) Reserves Act 1977
2805232	Conservation Area - Pillans Head	7.82	Stewardship Area - s.25 Conservation Act 1987
2805233	Conservation Area - Caberfeidh	0.02	Stewardship Area - s.25 Conservation Act 1987
2805234	Conservation Area - Table Hill	0.57	Stewardship Area - s.25 Conservation Act 1987
2805235	Table Hill Scenic Reserve	299.27	Scenic Reserve - s.19(1)(a) Reserves Act 1977
2805236	Conservation Area - Sharks Creek Road	0.43	Stewardship Area - s.25 Conservation Act 1987
2805237	Conservation Area - Table Hill	1.02	Stewardship Area - s.25 Conservation Act 1987
2805239	Conservation Area - Catlins River "Tramway Reserve"	1.30	Stewardship Area - s.25 Conservation Act 1987
2805240	Catlins River Gravel Reserve	0.85	Local Purpose Reserve - s.23 Reserves Act 1977
2805241	Conservation Area - Houipapa	0.64	Stewardship Area - s.25 Conservation Act 1987
2805242	Conservation Area - Houipapa	0.88	Stewardship Area - s.25 Conservation Act 1987
2805243	Conservation Area - Warnock Road	0.57	Stewardship Area - s.25 Conservation Act 1987
2805244	Catlins River Scenic Reserve	16.61	Scenic Reserve - s.19(1)(a) Reserves Act 1977
2805245	Purakaunui Bay Scenic Reserve	363.15	Scenic Reserve - s.19(1)(a) Reserves Act 1977
2805246	Conservation Area - Purakaunui Bay "Scenic Reserve"	2.25	Stewardship Area - s.25 Conservation Act 1987
2805247	Conservation Area - Puketiro / Tawanui Road	0.68	Stewardship Area - s.25 Conservation Act 1987
2805248	Conservation Area - Puketiro Station Road	1.28	Stewardship Area - s.25 Conservation Act 1987
2805249	Conservation Area - Maitland Road	0.76	Stewardship Area - s.25 Conservation Act 1987
2805250	Conservation Area - Purakaunui Bay Scenic Reserve	1.73	Stewardship Area - s.25 Conservation Act 1987
2805251	Helena Falls Scenic Reserve	7.55	Scenic Reserve - s.19(1)(a) Reserves Act 1977
2805254	Conservation Area - Chasm Island "Recreation Reserve"	1.47	Stewardship Area - s.25 Conservation Act 1987
2805338	Tokomairiro River (East Branch) Marginal Strip	3.91	Fixed Marginal Strip - s.24(3) Conservation Act 1987
2805382	Conservation Area - Tiger Road	0.80	Stewardship Area - s.25 Conservation Act 1987
2805385	Owaka Golf Course	13.76	Local Purpose Reserve - s.23 Reserves Act 1977
2805386	Conservation Area - Sweetwater Creek Rd / Newhaven	2.00	Stewardship Area - s.25 Conservation Act 1987
2805387	Conservation Area - Cannibal Bay Road	1.22	Stewardship Area - s.25 Conservation Act 1987
2805388	Conservation Area - Mundie Road	0.63	Stewardship Area - s.25 Conservation Act 1987
2805389	Tunnel Hill Historic Reserve	1.93	Historic Reserve - s.18 Reserves Act 1977
2805390	Cannibal Bay Marginal Strip	0.79	Fixed Marginal Strip - s.24(3) Conservation Act 1987
2805391	False Islet Recreation Reserve	57.38	Recreation Reserve - s.17 Reserves Act 1977
2805392	Conservation Area - Otekura - Cannibal Bay Road	0.33	Stewardship Area - s.25 Conservation Act 1987
2805393	Conservation Area - Roaring Bay	0.74	Stewardship Area - s.25 Conservation Act 1987
2805394	Conservation Area - Tirohanga	1.14	Stewardship Area - s.25 Conservation Act 1987
2805395	Nugget Point Lighthouse Reserve	47.95	Government Purpose Reserve - s.22 Reserves Act 1977
2805396	Conservation Area - Nugget Point Islands	2.53	Stewardship Area - s.25 Conservation Act 1987
2805397	Tirohanga Scenic Reserve	0.09	Scenic Reserve - s.19(1)(a) Reserves Act 1977
2805398	Conservation Area - Big Bush Road	0.21	Stewardship Area - s.25 Conservation Act 1987
2805399	Conservation Area - Access to Tokomairiro River	0.25	Stewardship Area - s.25 Conservation Act 1987
2805402	Lake Waihola - Gillanders Wildlife Management Reserve	26.86	Government Purpose Reserve - s.22 Reserves Act 1977
2805405	Black Swamp Conservation Area	1.51	Stewardship Area - s.25 Conservation Act 1987
2805407	Conservation Area - Tokoiti	0.17	Stewardship Area - s.25 Conservation Act 1987
2805408	Conservation Area - Tokoiti	0.03	Stewardship Area - s.25 Conservation Act 1987
2805410	Milton Quarry Reserve	3.06	Local Purpose Reserve - s.23 Reserves Act 1977

Inventory of public conservation land and waters
 Otago
 Map table 7.18

NaPALIS ID	Protected Area Name	Area (ha)	Legal Description
2805413	Kaitangata Conservation Area	56.69	Stewardship Area - s.25 Conservation Act 1987
2805414	Kaitangata Conservation Area	66.68	Stewardship Area - s.25 Conservation Act 1987
2805415	Conservation Area - Kaitangata Forest	44.19	Stewardship Area - s.25 Conservation Act 1987
2805419	Conservation Area - Town of Kaitangata	0.15	Stewardship Area - s.25 Conservation Act 1987
2805426	Otanomomo Scientific Reserve	36.49	Scientific Reserve - s.21 Reserves Act 1977
2805427	Puerua River Marginal Strip	3.04	Fixed Marginal Strip - s.24(3) Conservation Act 1987
2805430	Clutha River (Matau Branch) Marginal Strip	0.91	Fixed Marginal Strip - s.24(3) Conservation Act 1987
2805436	Clutha River (Matau Branch) Marginal Strip	0.99	Fixed Marginal Strip - s.24(3) Conservation Act 1987
2805442	Balclutha School	0.81	Government Purpose Reserve - s.22 Reserves Act 1977
2805451	Awakiki Bush Scenic Reserve	34.79	Scenic Reserve - s.19(1)(a) Reserves Act 1977
2805452	Conservation Area - Owaka	0.21	Stewardship Area - s.25 Conservation Act 1987
2805453	Owaka Field Base	0.49	Government Purpose Reserve - s.22 Reserves Act 1977
2805458	Kaitangata Conservation Area	1.79	Stewardship Area - s.25 Conservation Act 1987
2805460	Catlins Point - Elbow Scenic Reserve	1.21	Scenic Reserve - s.19(1)(a) Reserves Act 1977
2805462	Willsher Bay Recreation Reserve (Pt)	1.86	Recreation Reserve - s.17 Reserves Act 1977
2805463	Kaka Point Scenic Reserve	18.62	Scenic Reserve - s.19(1)(a) Reserves Act 1977
2805464	Douglas & Trevor Murray Memorial Scenic Reserve	0.39	Scenic Reserve - s.19(1)(a) Reserves Act 1977
2805466	Puerua Wildlife Management Reserve	160.33	Government Purpose Reserve - s.22 Reserves Act 1977
2805467	Conservation Area - Puerua Wildlife Reserve	10.29	Stewardship Area - s.25 Conservation Act 1987
2805468	Conservation Area - Clutha River Mouth	7.21	Stewardship Area - s.25 Conservation Act 1987
2805470	Conservation Area - Burnt Scrub Creek	0.63	Stewardship Area - s.25 Conservation Act 1987
2805471	Conservation Area - SH 92	0.41	Stewardship Area - s.25 Conservation Act 1987
2805472	Conservation Area - Glenomaru	0.63	Stewardship Area - s.25 Conservation Act 1987
2805473	Conservation Area - Glenomaru	0.19	Stewardship Area - s.25 Conservation Act 1987
2805474	Warepa Scenic Reserve	223.71	Scenic Reserve - s.19(1)(a) Reserves Act 1977
2805475	Conservation Area - Puerua Valley Road	0.53	Stewardship Area - s.25 Conservation Act 1987
2805476	Tokomairiro Wetland Wildlife Reserve	45.01	Government Purpose Reserve - s.22 Reserves Act 1977
2805481	Catlins Lake Scenic Reserve	16.70	Scenic Reserve - s.19(1)(a) Reserves Act 1977
2805482	Catlins Lake Marginal Strip	8.77	Fixed Marginal Strip - s.24(3) Conservation Act 1987
2805484	Hinahina Cove Scenic Reserve	214.37	Scenic Reserve - s.19(1)(a) Reserves Act 1977
2805485	Conservation Area - Purakaunui Bay	11.23	Stewardship Area - s.25 Conservation Act 1987
2805487	Tuhawaiki Island Scenic Reserve	10.09	Scenic Reserve - s.19(1)(a) Reserves Act 1977
2805488	Tunnel Rocks Scenic Reserve	65.82	Scenic Reserve - s.19(1)(a) Reserves Act 1977
2805489	Jacks Bay Scenic Reserve	1.16	Scenic Reserve - s.19(1)(a) Reserves Act 1977
2805490	Conservation Area - Access to Jacks Blowhole	1.86	Stewardship Area - s.25 Conservation Act 1987
2805493	Conservation Area - Waitepeka "Wildlife Management Reserve"	30.34	Stewardship Area - s.25 Conservation Act 1987
2805498	Catlins Heads Recreation Reserve	20.10	Recreation Reserve - s.17 Reserves Act 1977
2805499	Catlins River - Cabbage Point Marginal Strip	4.69	Fixed Marginal Strip - s.24(3) Conservation Act 1987
2805500	Hinahina Island Scenic Reserve	3.27	Scenic Reserve - s.19(1)(a) Reserves Act 1977
2805501	Manuka Point Scenic Reserve	7.60	Scenic Reserve - s.19(1)(a) Reserves Act 1977
2805503	Pounaweia Scenic Reserve	32.83	Scenic Reserve - s.19(1)(a) Reserves Act 1977
2805504	Surat Bay Scenic Reserve	35.00	Scenic Reserve - s.19(1)(a) Reserves Act 1977
2805505	Conservation Area - Surat Bay	2.36	Stewardship Area - s.25 Conservation Act 1987



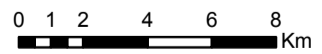
Map 7.18 Inventory of public conservation land and waters

Conservation Management Strategy

Otago

Map 18 of 19

Conservation unit data is current as of 31/10/2015



Inventory of public conservation land and waters
 Otago
 Map table 7.19

NaPALIS ID	Protected Area Name	Area (ha)	Legal Description
2805149	Waipori / Waihola Wildlife Management Reserve	3.80	Local Purpose Reserve - s.23 Reserves Act 1977
2805332	Conservation Area - Wilkinsons Road	9.37	Stewardship Area - s.25 Conservation Act 1987
2805378	Akatore Stream Marginal strip	10.91	Fixed Marginal Strip - s.24(3) Conservation Act 1987
2805400	Chrystalls Beach Scenic Reserve	41.68	Scenic Reserve - s.19(1)(a) Reserves Act 1977
2805478	Big Bush Conservation Area	348.44	Stewardship Area - s.25 Conservation Act 1987
2805479	Allison Conservation Area	83.11	Stewardship Area - s.25 Conservation Act 1987
2808807	Akatore Creek Marginal Strip	1.00	Fixed Marginal Strip - s.24(3) Conservation Act 1987
2808808	Conservation Area - Akatore Wildlife Management Area	48.74	Stewardship Area - s.25 Conservation Act 1987
2808809	Kuri Bush Recreation Reserve	5.75	Recreation Reserve - s.17 Reserves Act 1977
2809086	Taieri Island / Moturata Scenic Reserve	2.31	Scenic Reserve - s.19(1)(a) Reserves Act 1977
2809087	Conservation Area - Waihola / Taieri Mouth Road	0.51	Stewardship Area - s.25 Conservation Act 1987
2809089	Conservation Area -Town of Hull Cemetery	1.62	Stewardship Area - s.25 Conservation Act 1987
2809090	Taieri Mouth Conservation Area	0.55	Stewardship Area - s.25 Conservation Act 1987
2809092	Sawmill Wildlife Management Area	0.41	Government Purpose Reserve - s.22 Reserves Act 1977
2809100	Conservation Area - Taieri River / Island	1.43	Stewardship Area - s.25 Conservation Act 1987
2809105	Conservation Area - Otokia Road	0.25	Stewardship Area - s.25 Conservation Act 1987
2809106	Taieri River Scenic Reserve	497.36	Scenic Reserve - s.19(1)(a) Reserves Act 1977



Map 7.19 Inventory of public conservation land and waters

Conservation Management Strategy
Otago

Map 19 of 19

Conservation unit data is current as of 31/10/2015

