





Legend

General

-  Conservancy boundaries
-  Major water bodies
-  Built up area
-  Major roads

Northland overview

Public conservation land – categories

-  National park
-  Conservation park
-  Specially protected area
-  Stewardship area
-  Wildlife management area
-  Reserve
-  Waitangi
-  Marine reserve



Ecosystem priorities and Icon and Gateway destinations

-  Public conservation land

Ecosystem priorities

-  Priority ecosystem











Destination priorities

-  Icon destinations
-  Gateway destinations






Places

-  Place boundaries
-  Public conservation land
-  Marine reserves
-  Marine mammal sanctuary
-  Treaty settlement overlay
-  Wildlife refuge overlay


Public conservation land inventory – legal mechanism

-  National Parks Act 1980, s.4,
-  Conservation park – Conservation Act 1987, s.19
-  Specially protected area – Conservation Act 1987, s.23A, s.20, s.21, s.22
-  Stewardship area – Conservation Act 1987, s.25
-  Wildlife management area – Conservation Act 1987, s.23B
-  Marginal strips – Conservation Act 1987, s.24(1,2,3)
-  Reserves Act 1977, s.17, s.18, s.19(1)(a,b), s.20, s.21, s.22, s.23, s.76, s.77
-  Waitangi Endowment Forest – Waitangi Endowment Act 1932, s.2
-  Marine reserve – Marine Reserves Act 1971, s.3
-  Wildlife refuge – Wildlife Act 1953, s.14

Visitor management zones on Public conservation land

-  Rural
-  Frontcountry
-  Backcountry
-  Remote
-  Permit required

Aircraft access zones

-  Red zone
-  Orange zone
-  Yellow zone
-  Green zone

