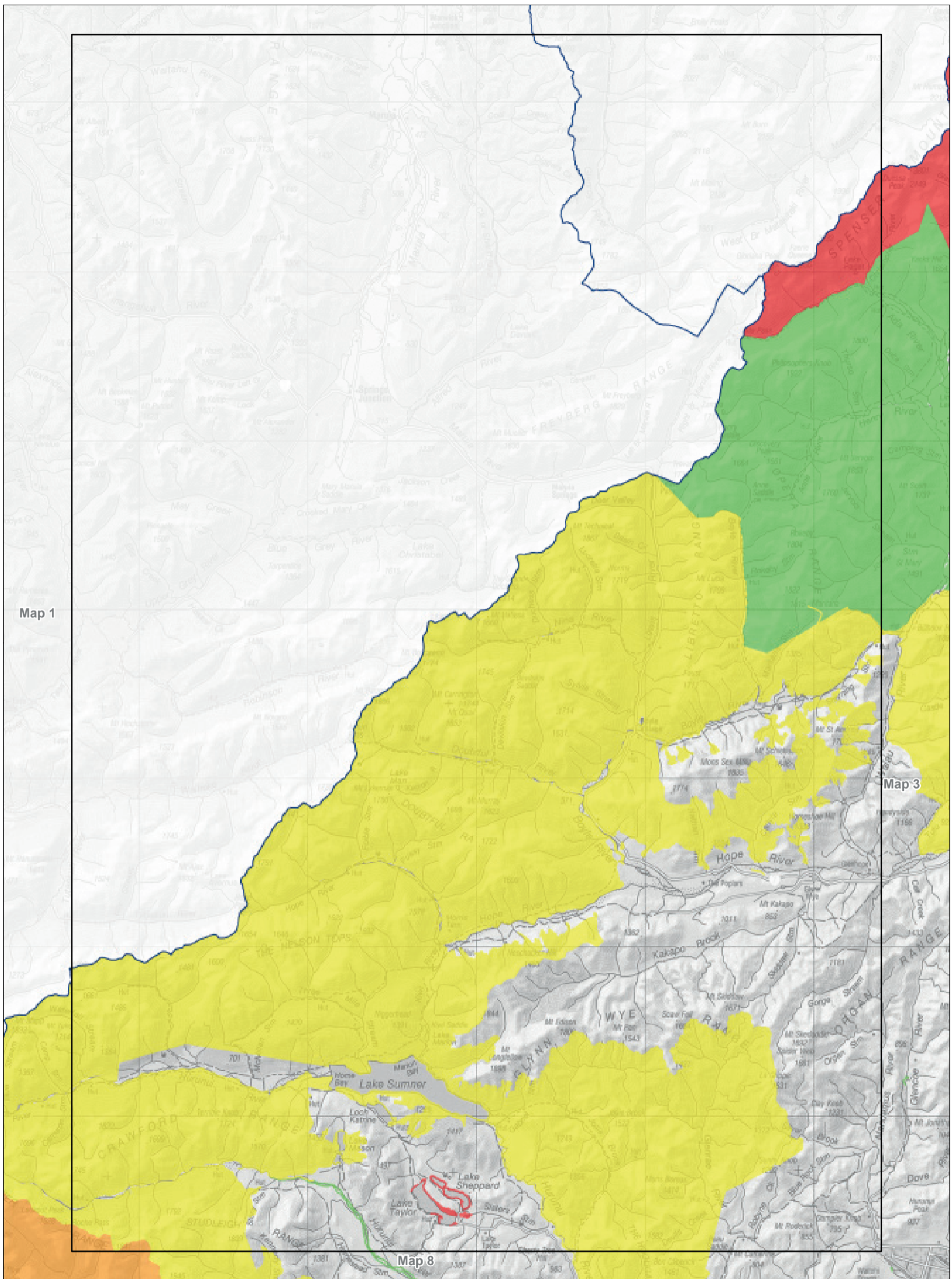


Map 9.1 Aircraft access zones—detail
 Conservation Management Strategy
 Canterbury (Waitaha)

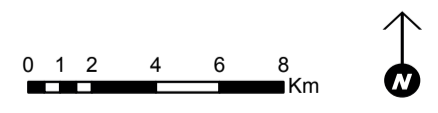
Conservation unit data is current as of 31/10/2015

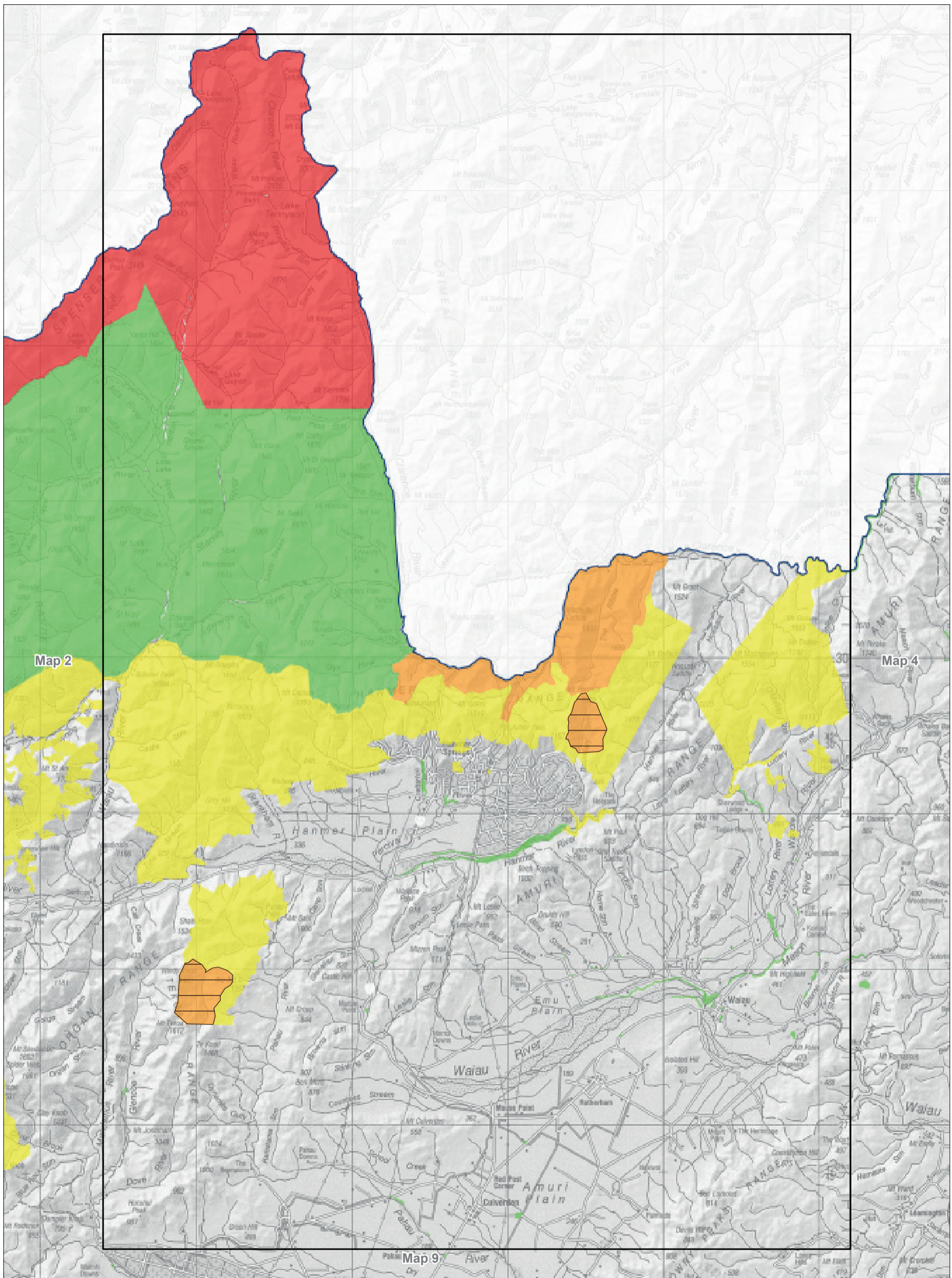




Map 9.2 Aircraft access zones—detail
 Conservation Management Strategy
 Canterbury (Waitaha)

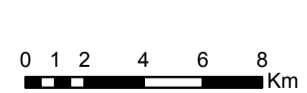
Conservation unit data is current as of 31/10/2015

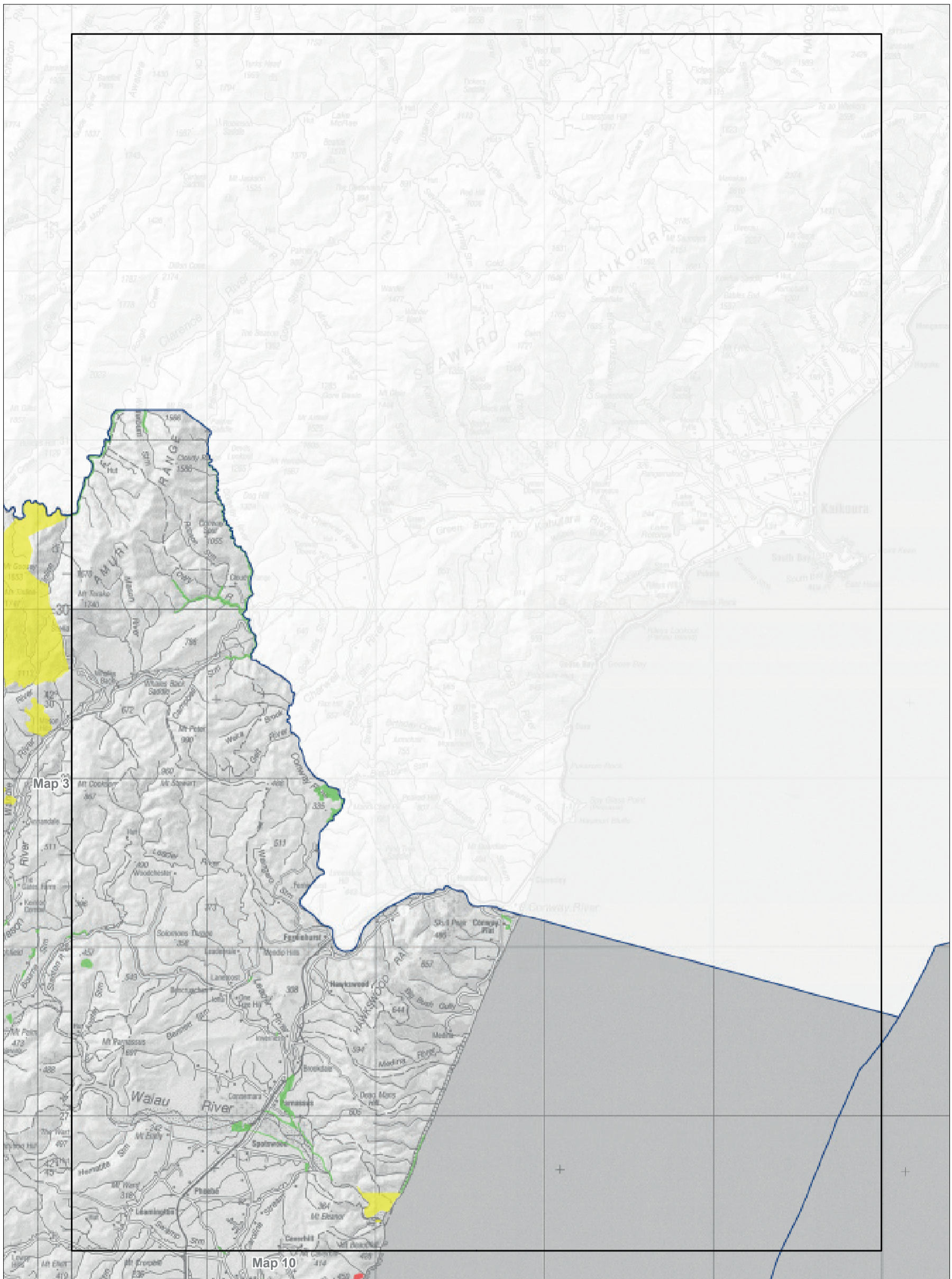




Map 9.3 Aircraft access zones—detail
 Conservation Management Strategy
 Canterbury (Waitaha)

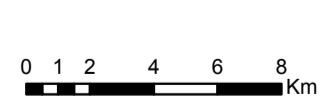
Conservation unit data is current as of 31/10/2015

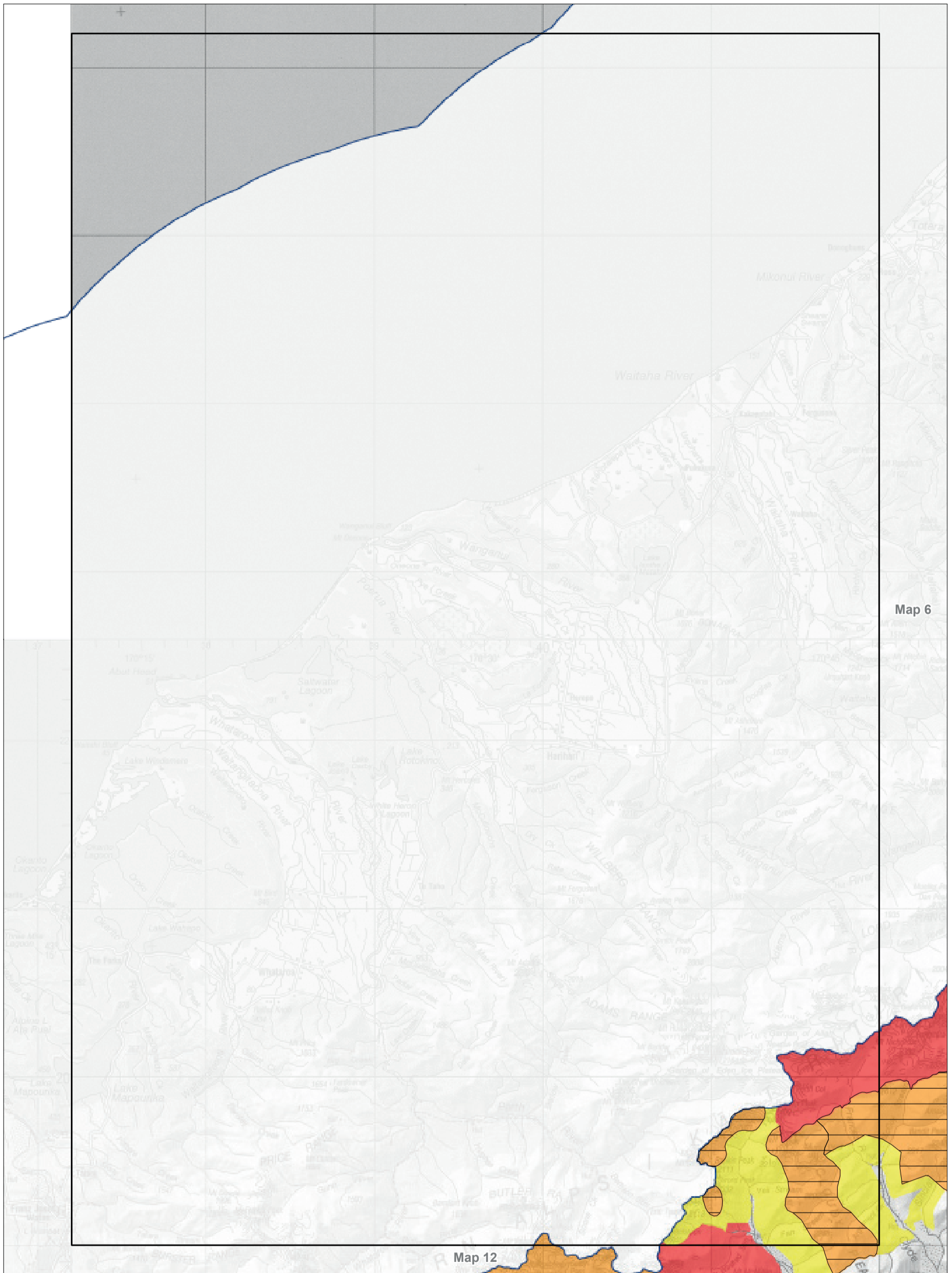




Map 9.4 Aircraft access zones—detail
 Conservation Management Strategy
 Canterbury (Waitaha)

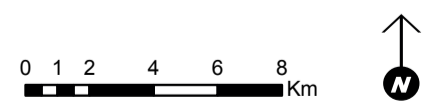
Conservation unit data is current as of 31/10/2015

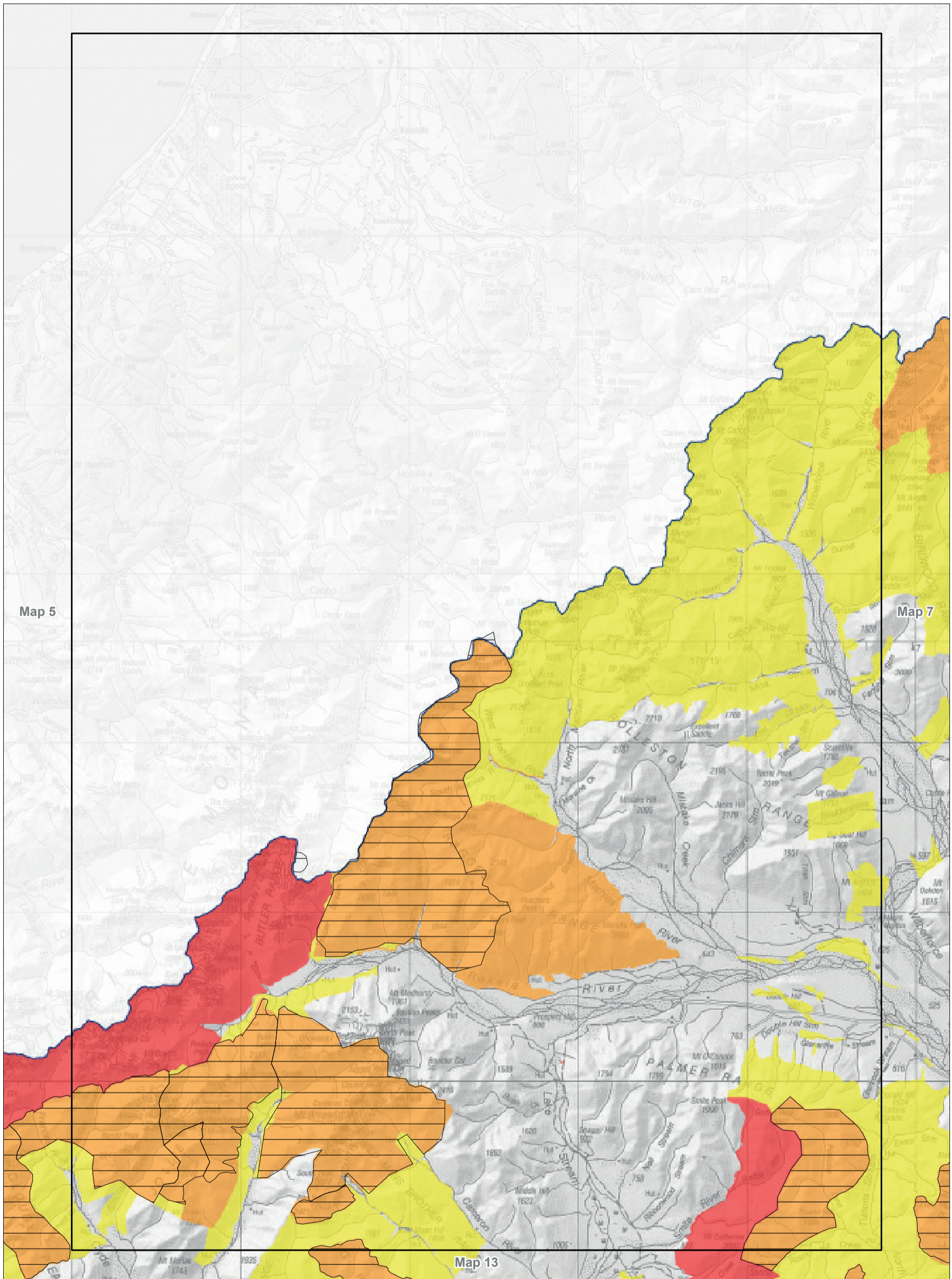




Map 9.5 Aircraft access zones—detail
 Conservation Management Strategy
 Canterbury (Waitaha)

Conservation unit data is current as of 31/10/2015

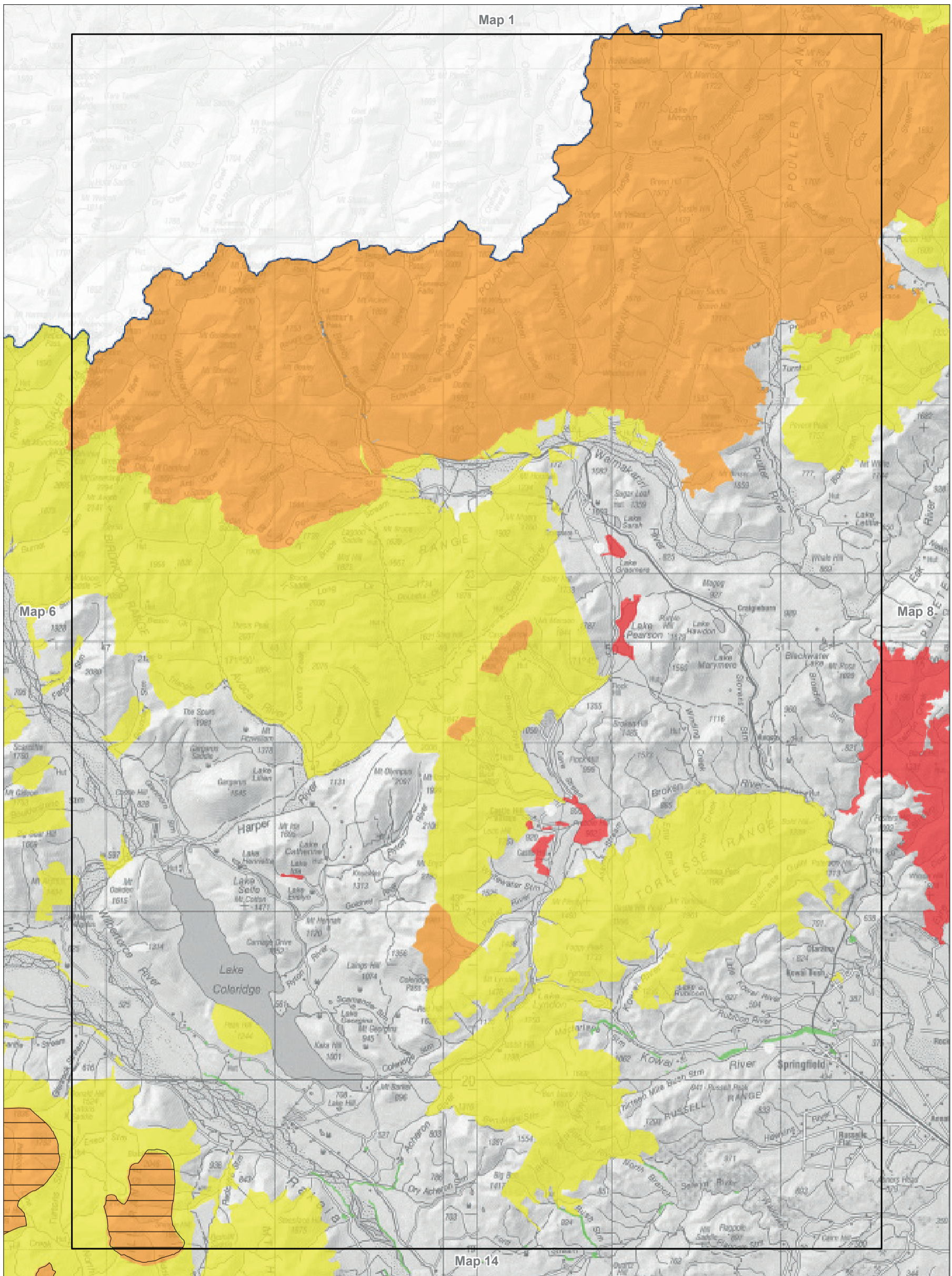




Map 9.6 Aircraft access zones—detail
 Conservation Management Strategy
 Canterbury (Waitaha)

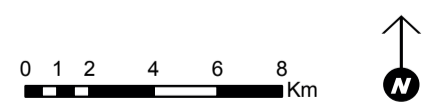
Conservation unit data is current as of 31/10/2015

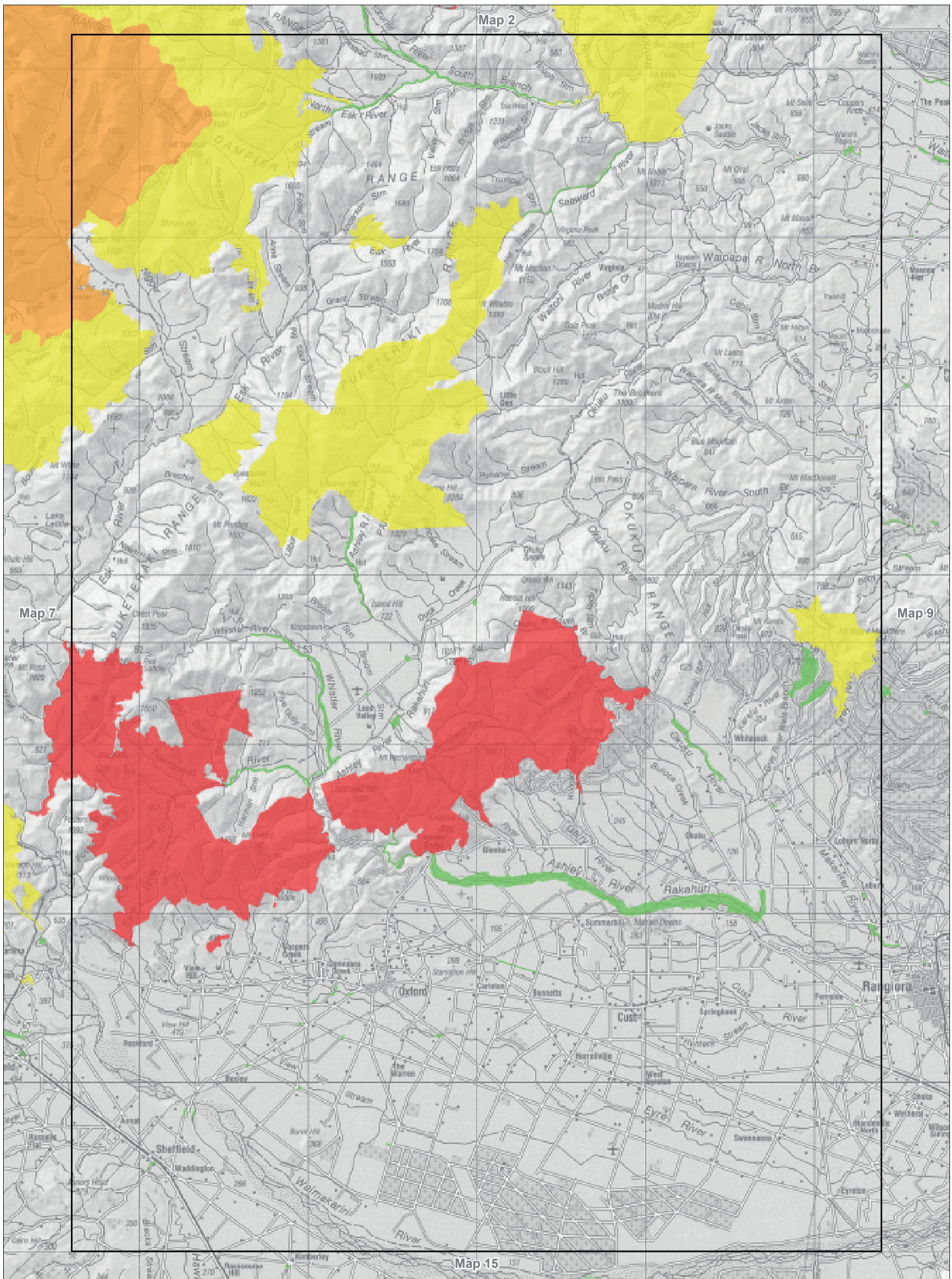




Map 9.7 Aircraft access zones—detail
 Conservation Management Strategy
 Canterbury (Waitaha)

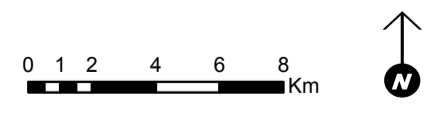
Conservation unit data is current as of 31/10/2015

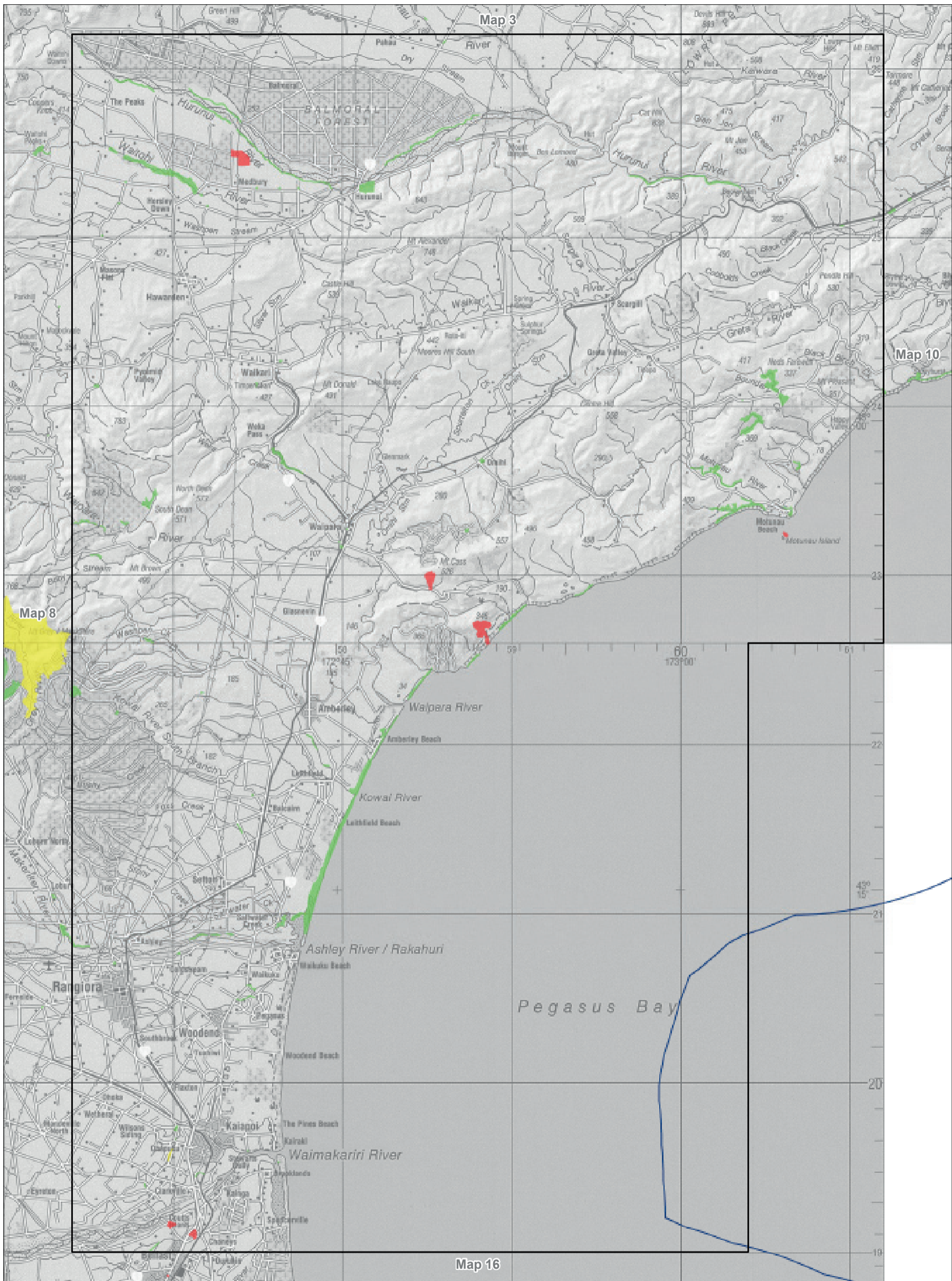




Map 9.8 Aircraft access zones—detail
 Conservation Management Strategy
 Canterbury (Waitaha)

Conservation unit data is current as of 31/10/2015

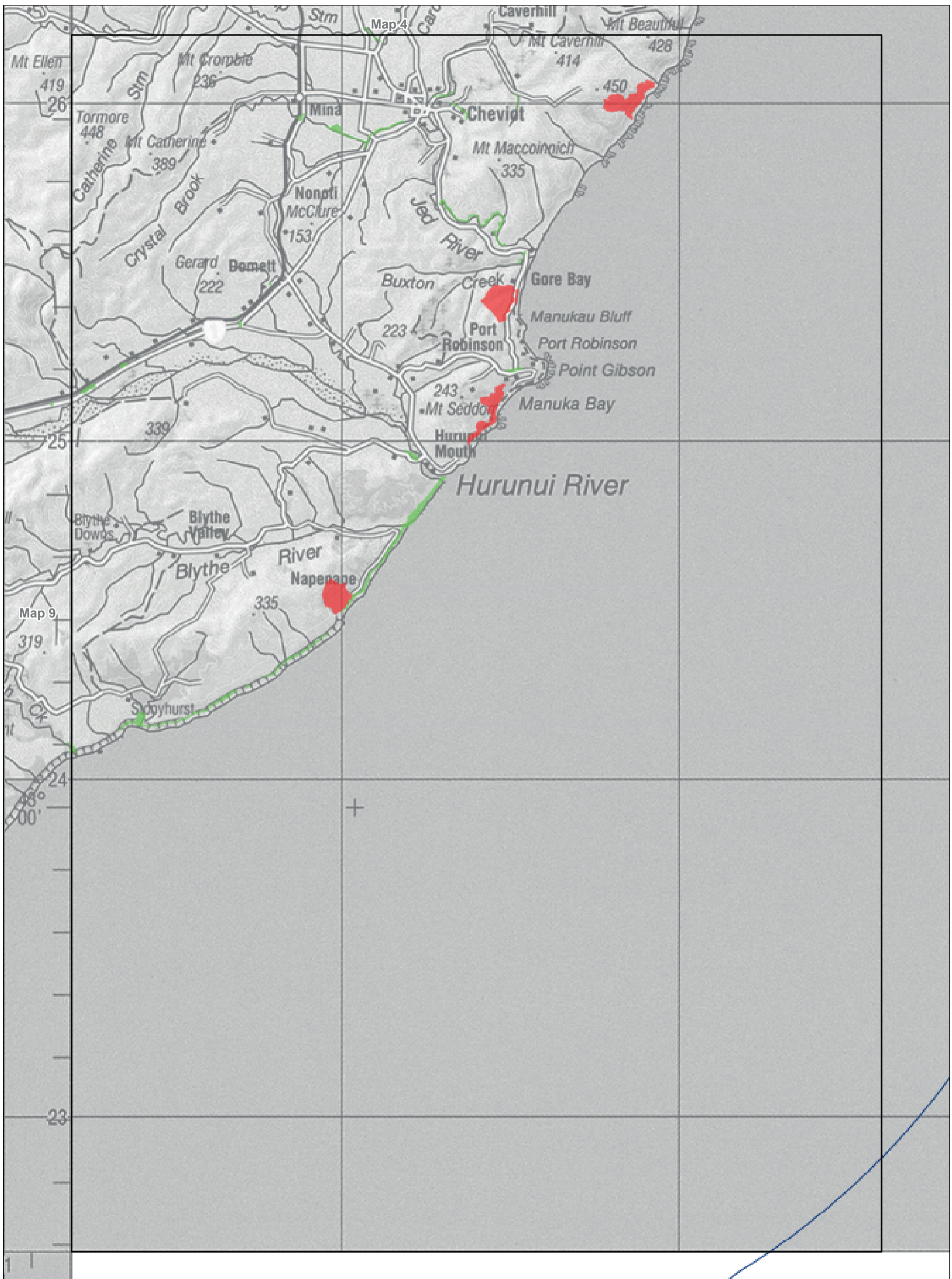




Map 9.9 Aircraft access zones—detail
 Conservation Management Strategy
 Canterbury (Waitaha)

Conservation unit data is current as of 31/10/2015

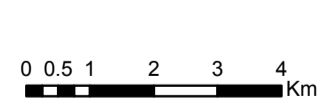


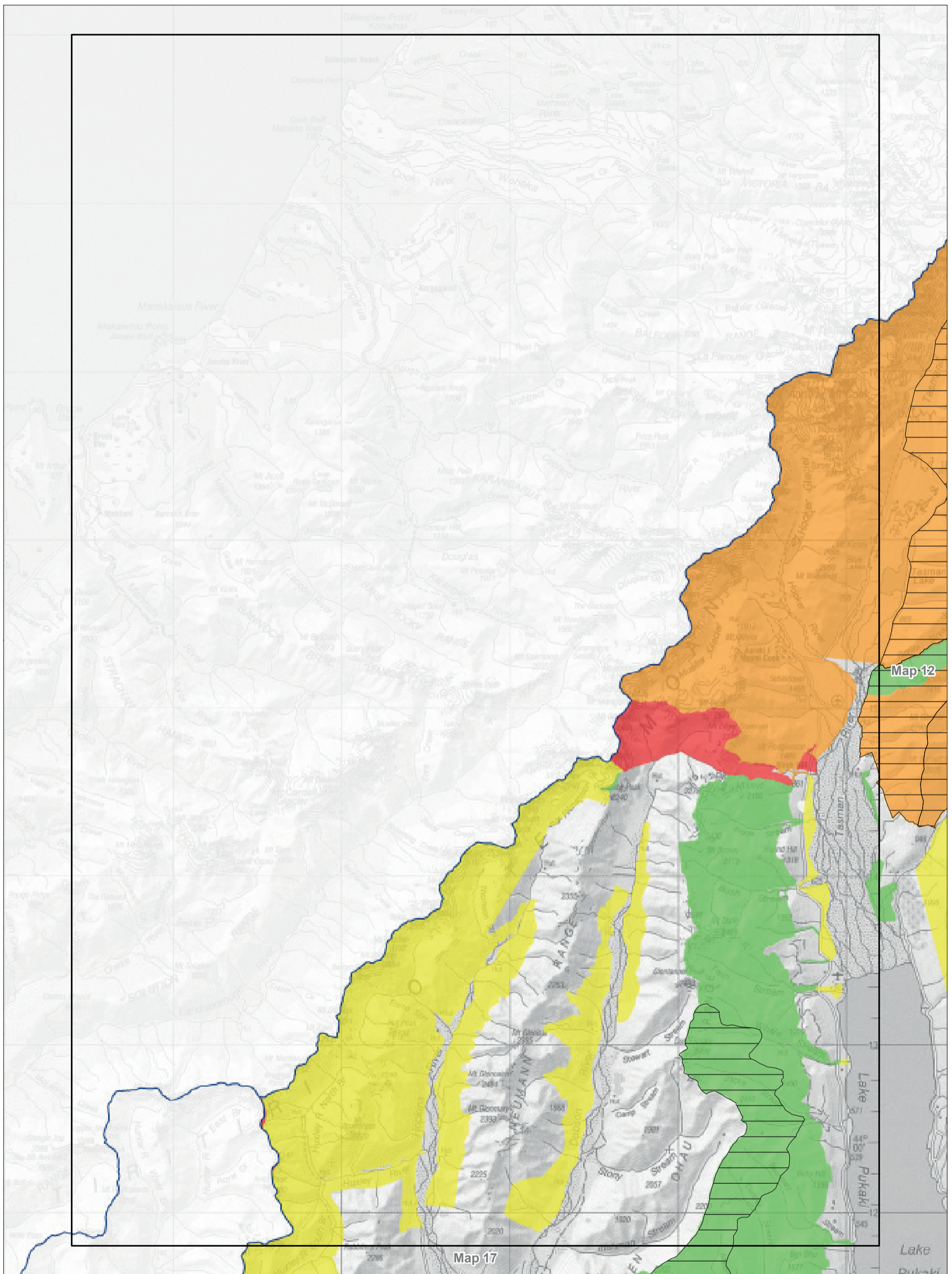


Map 9.10 Aircraft access zones—detail

Conservation Management Strategy
 Canterbury (Waitaha)

Conservation unit data is current as of 31/10/2015

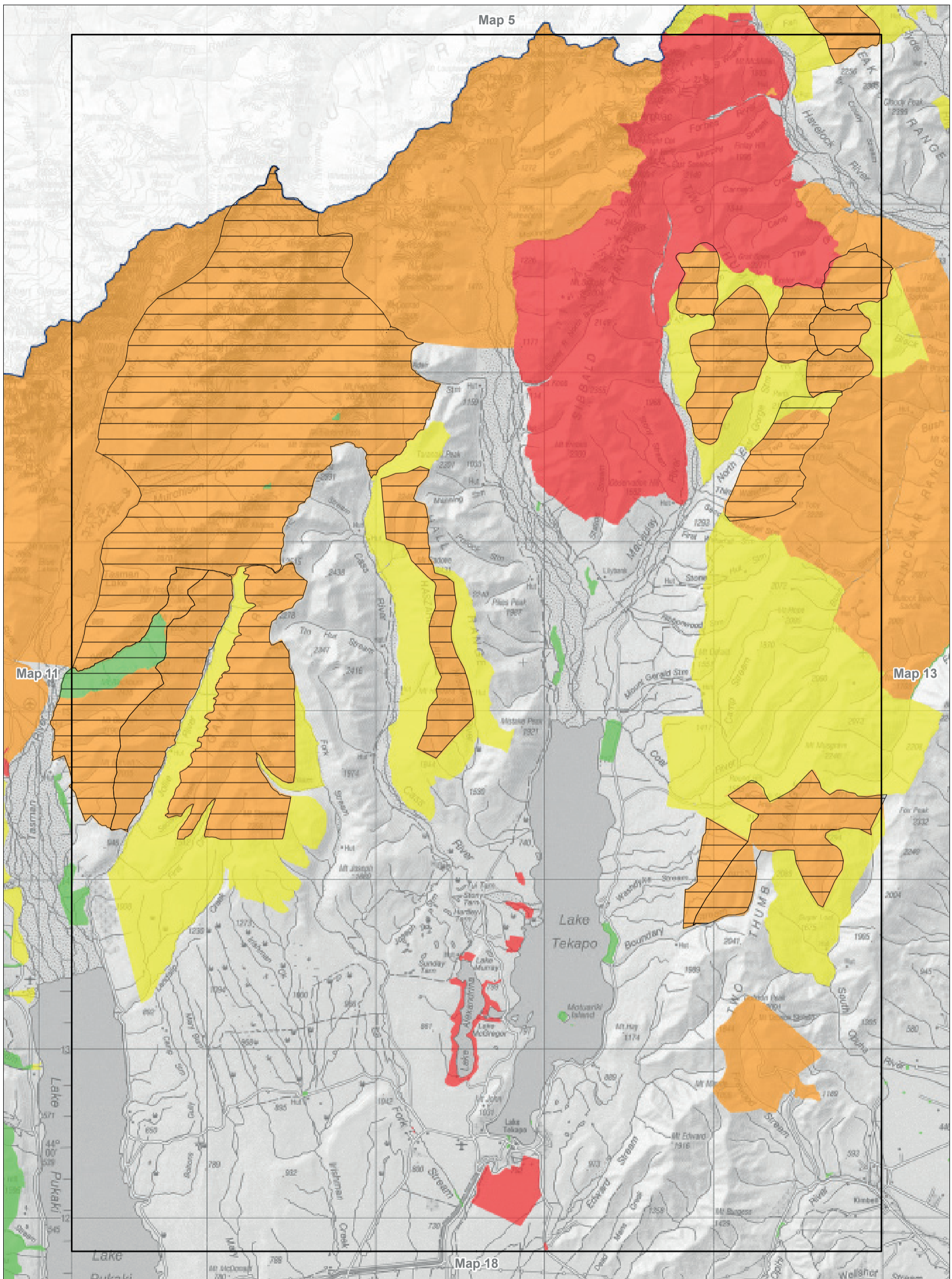




Map 9.11 Aircraft access zones—detail
 Conservation Management Strategy
 Canterbury (Waitaha)

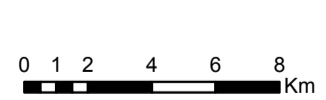
Conservation unit data is current as of 31/10/2015

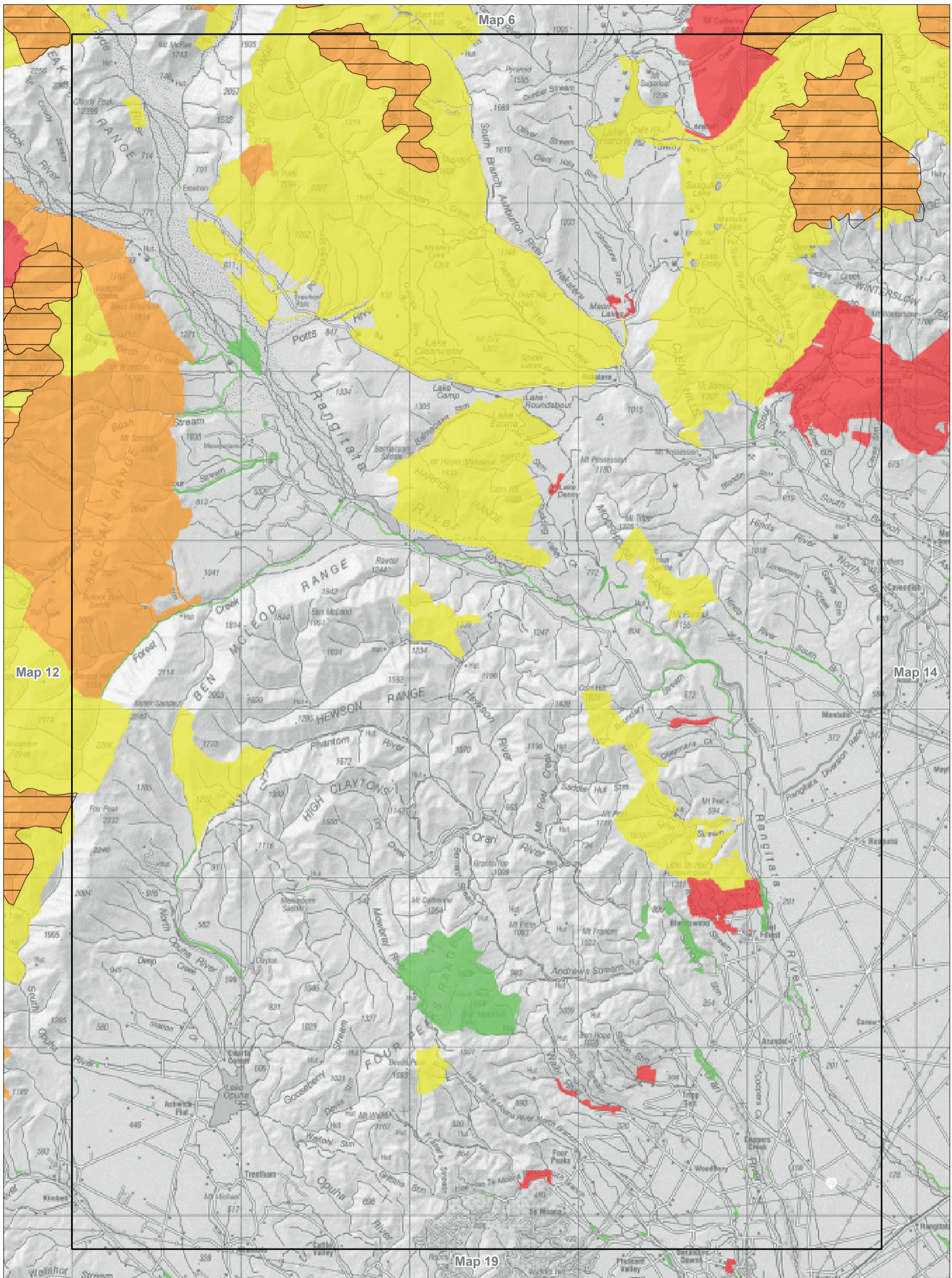




Map 9.12 Aircraft access zones—detail
 Conservation Management Strategy
 Canterbury (Waitaha)

Conservation unit data is current as of 31/10/2015



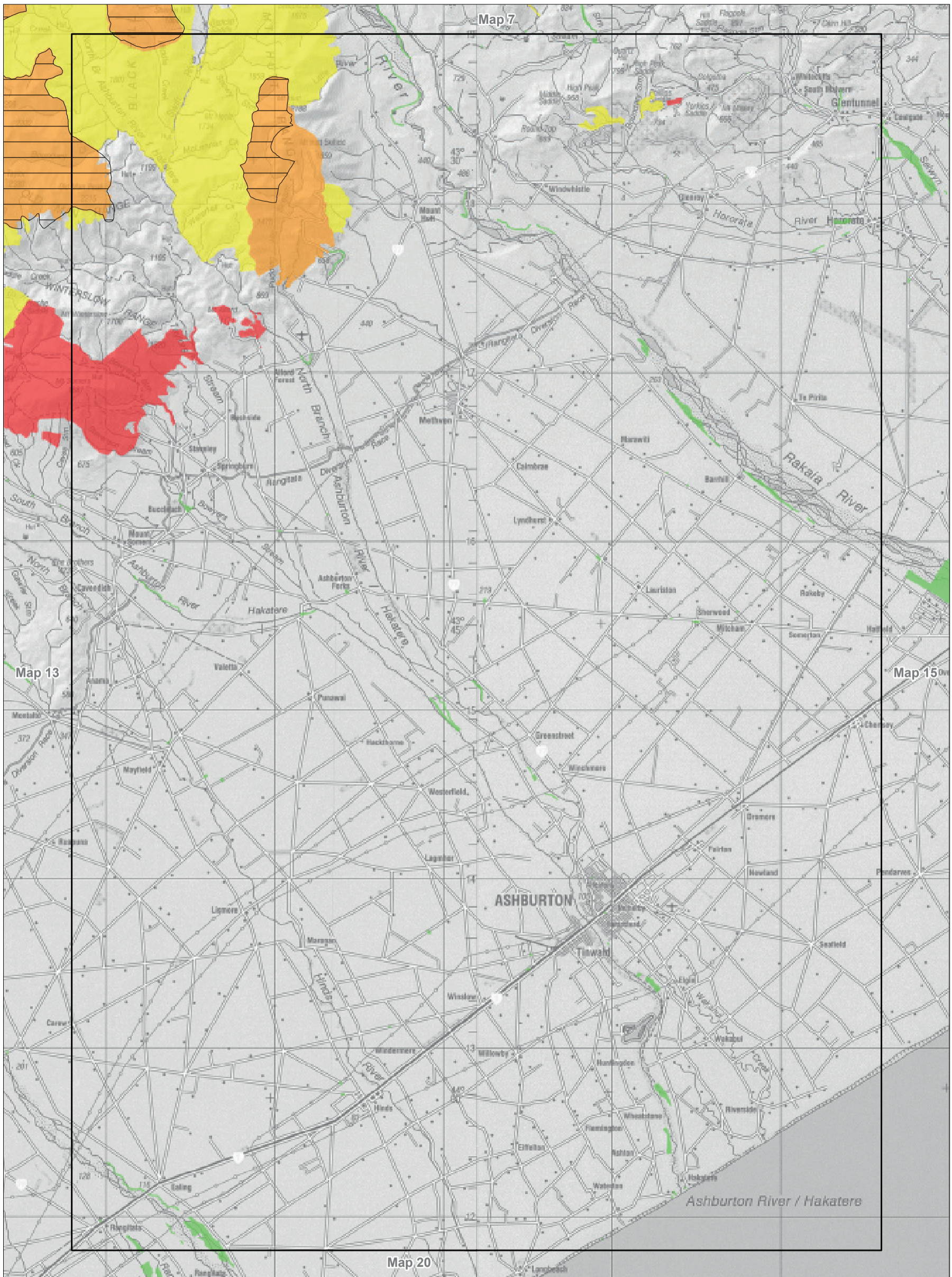


Map 9.13 Aircraft access zones—detail

Conservation Management Strategy
Canterbury (Waitaha)

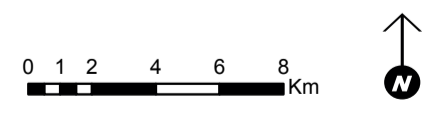
Conservation unit data is current as of 31/10/2015





Map 9.14 Aircraft access zones—detail
 Conservation Management Strategy
 Canterbury (Waitaha)

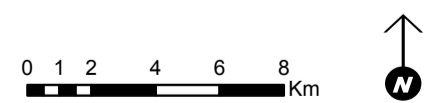
Conservation unit data is current as of 31/10/2015

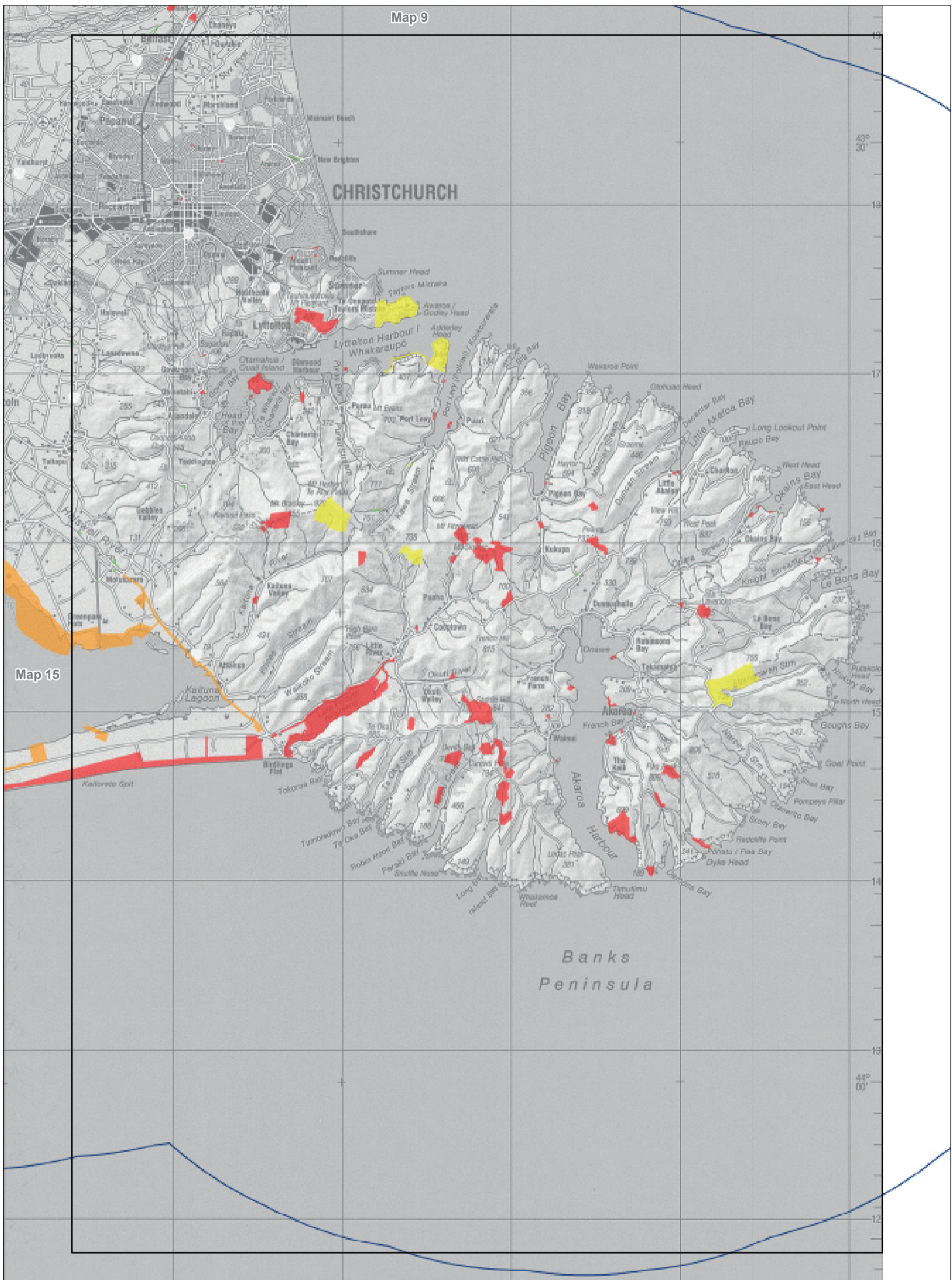




Map 9.15 Aircraft access zones—detail
 Conservation Management Strategy
 Canterbury (Waitaha)

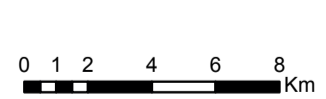
Conservation unit data is current as of 31/10/2015

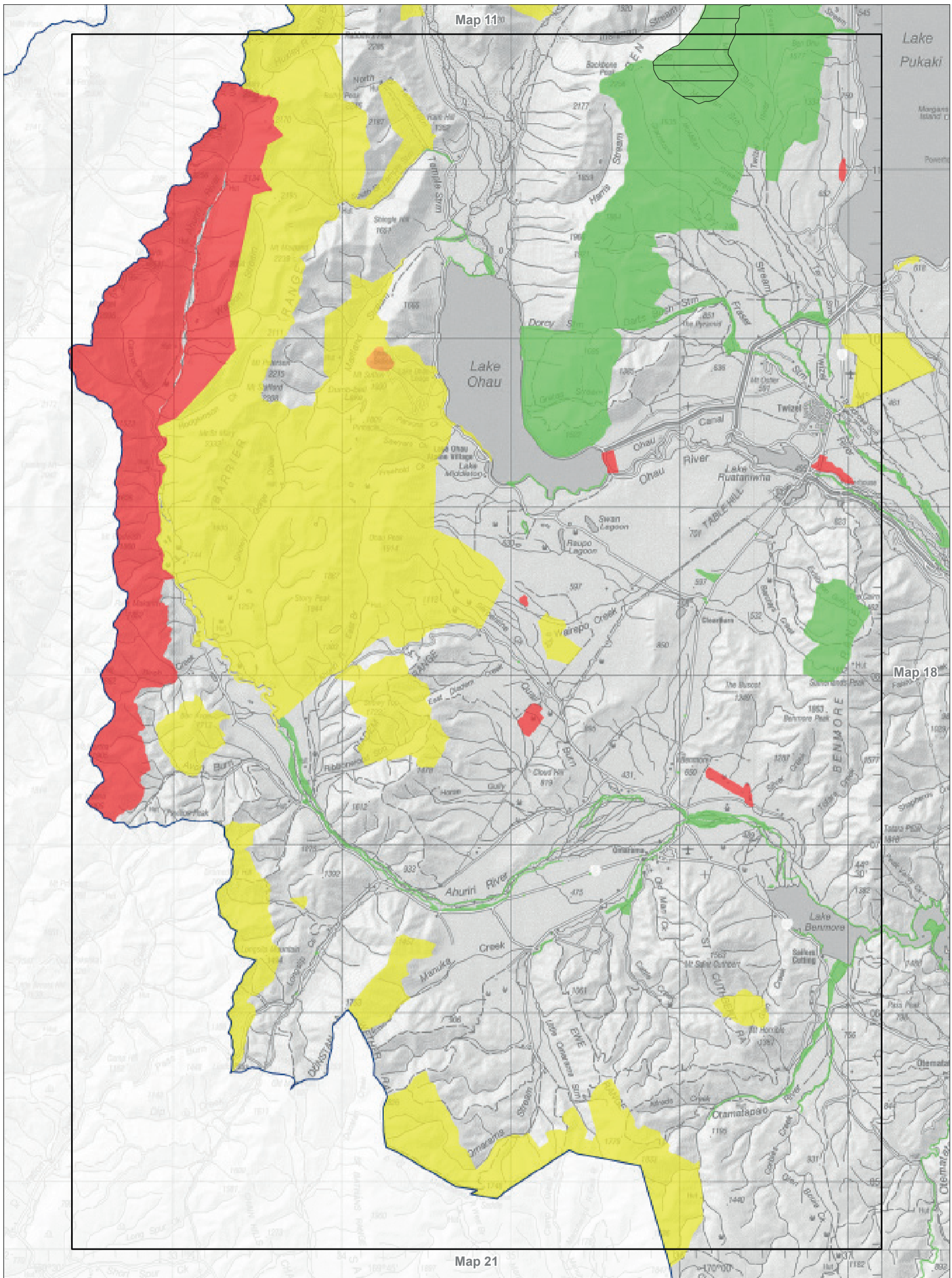




Map 9.16 Aircraft access zones—detail
 Conservation Management Strategy
 Canterbury (Waitaha)

Conservation unit data is current as of 31/10/2015

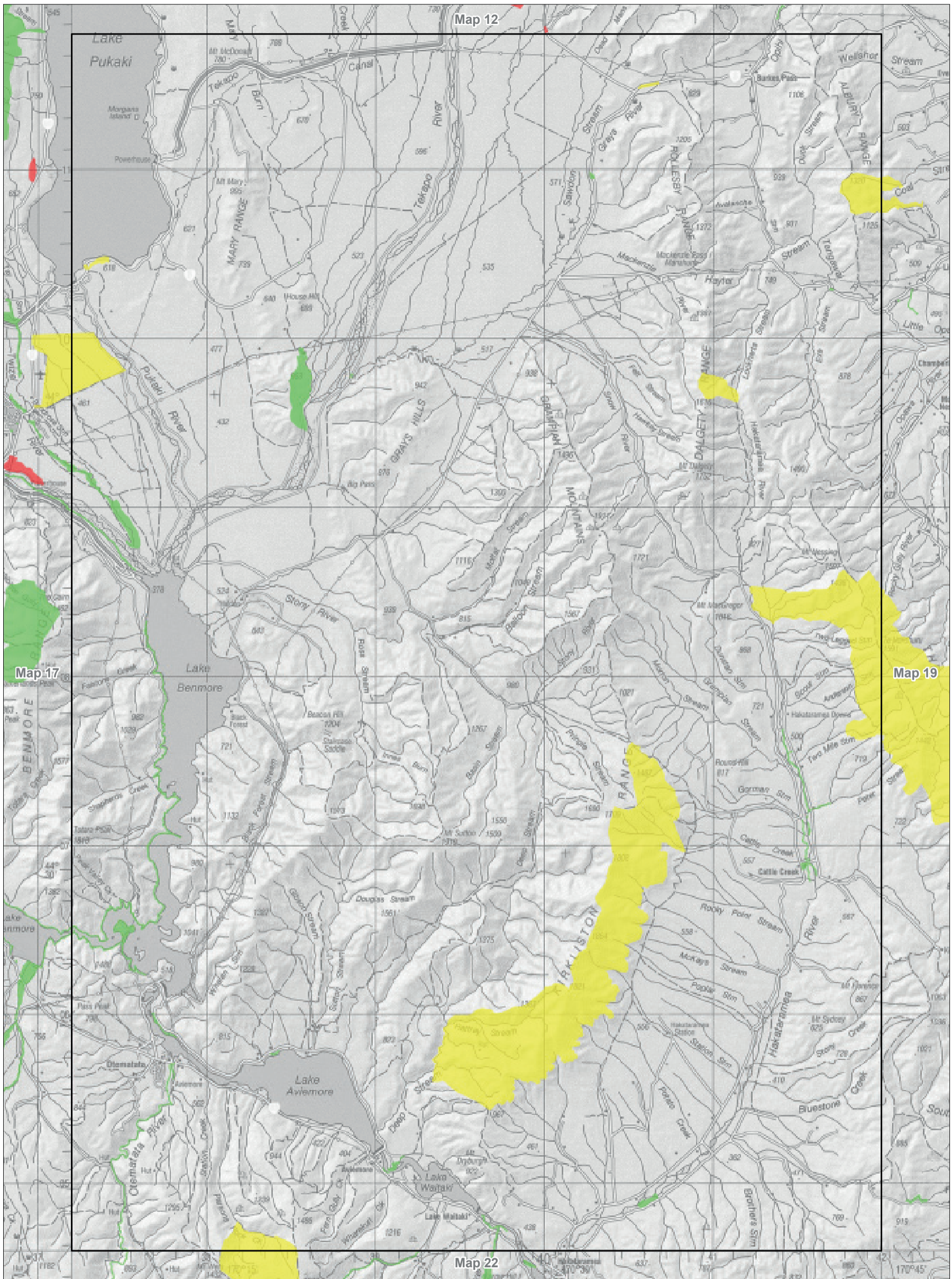




Map 9.17 Aircraft access zones—detail
 Conservation Management Strategy
 Canterbury (Waitaha)

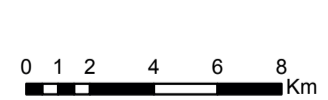
Conservation unit data is current as of 31/10/2015

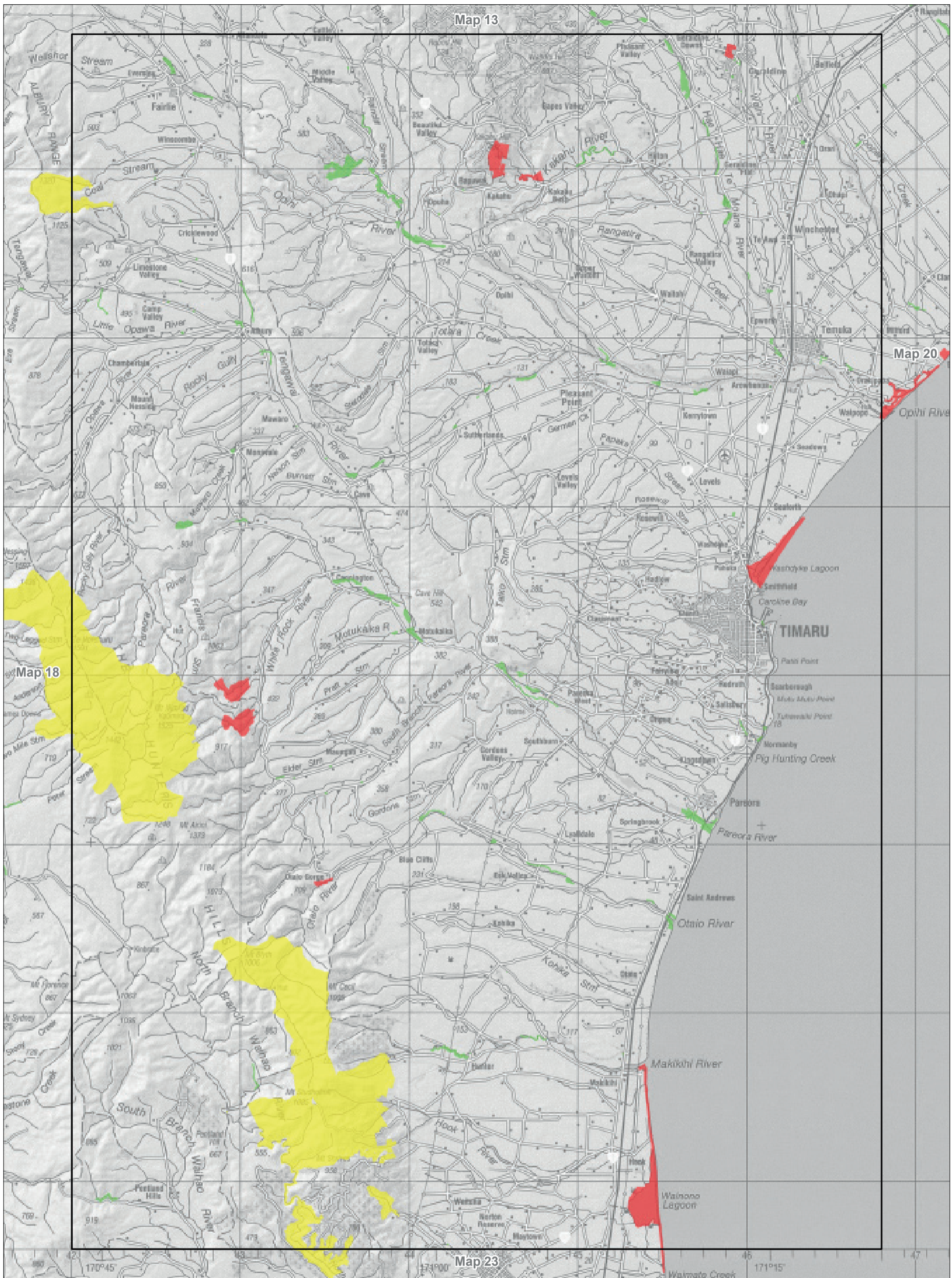




Map 9.18 Aircraft access zones—detail
 Conservation Management Strategy
 Canterbury (Waitaha)

Conservation unit data is current as of 31/10/2015

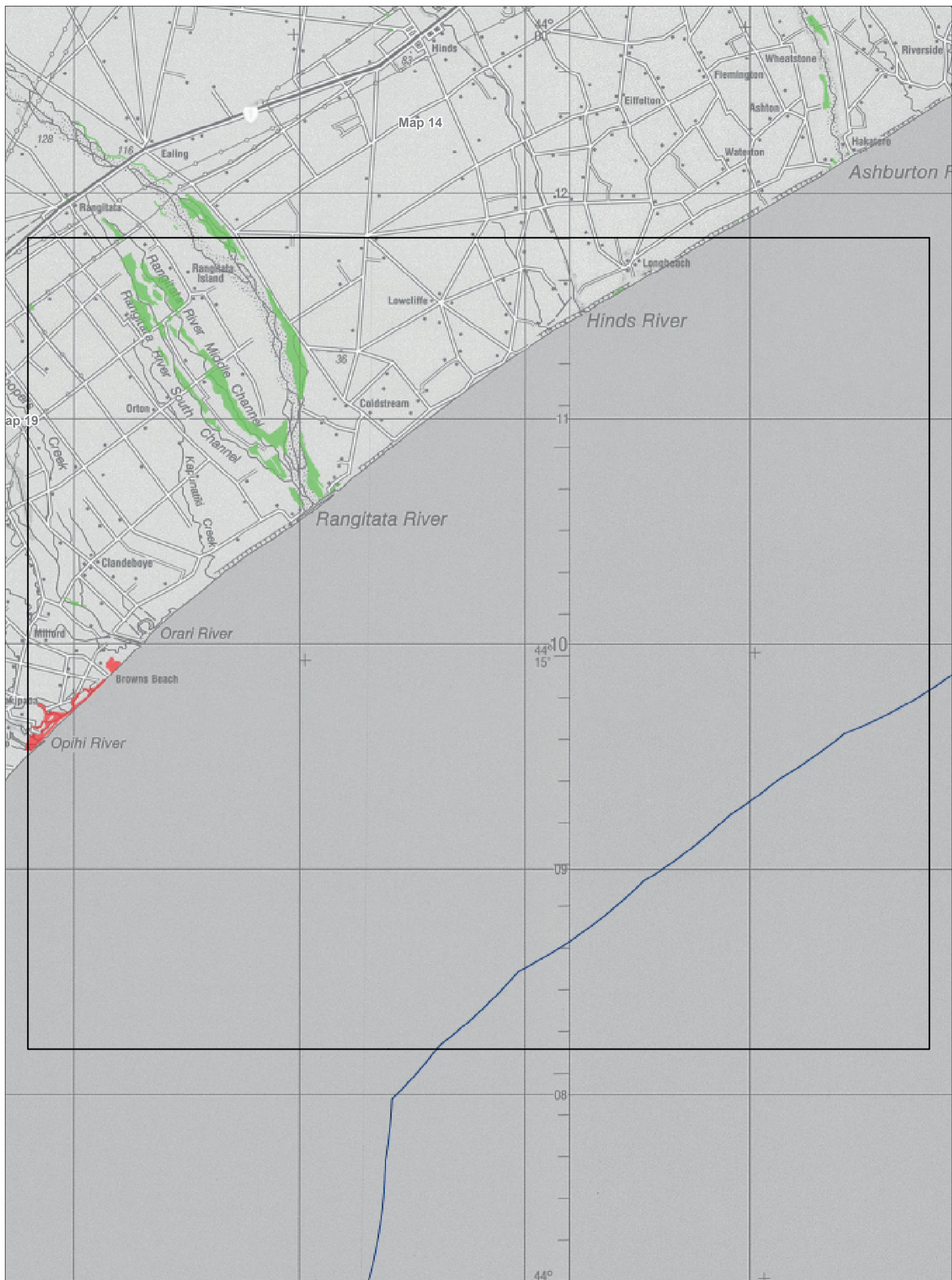




Map 9.19 Aircraft access zones—detail
 Conservation Management Strategy
 Canterbury (Waitaha)

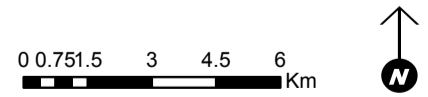
Conservation unit data is current as of 31/10/2015

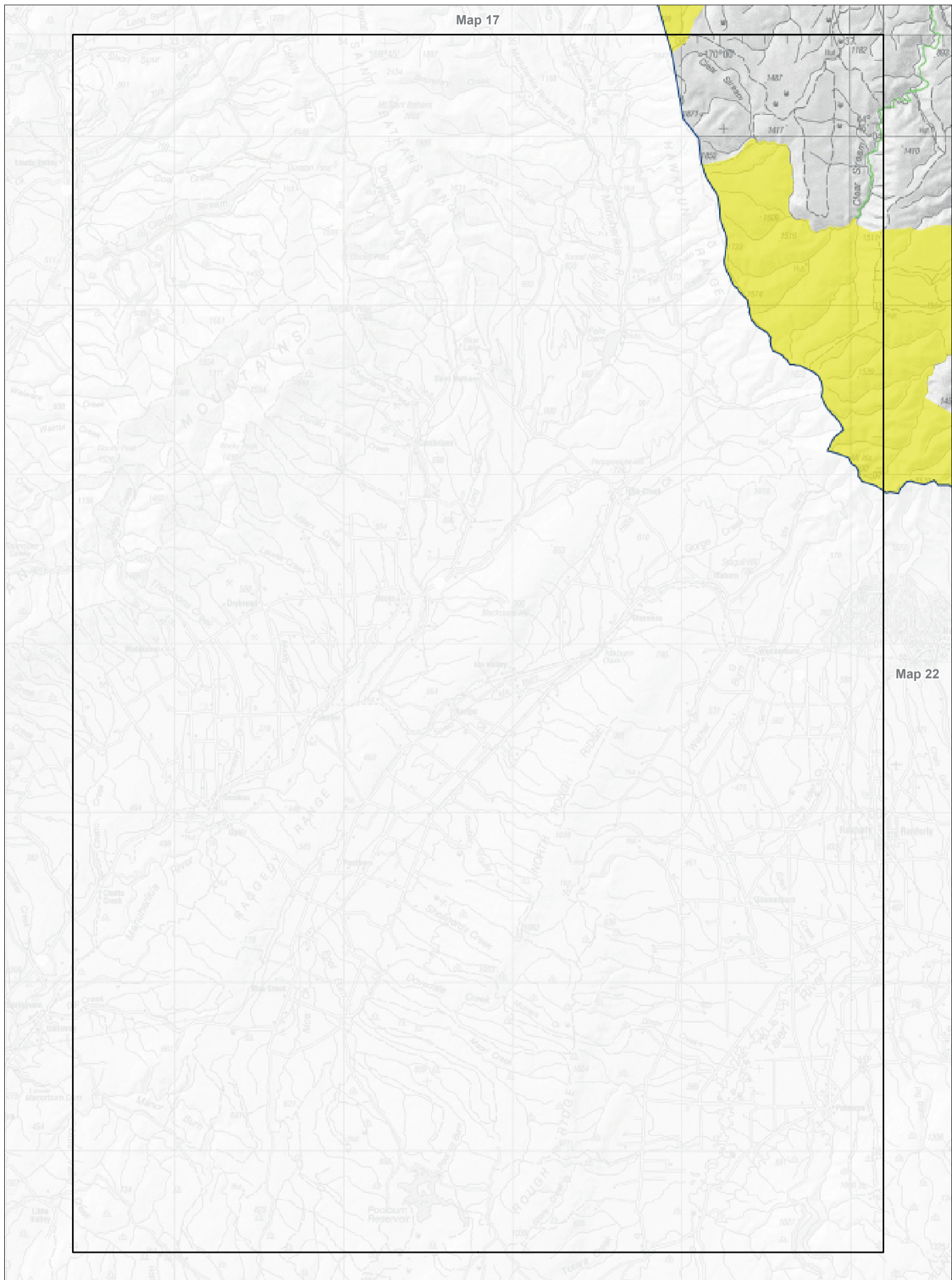




Map 9.20 Aircraft access zones—detail
 Conservation Management Strategy
 Canterbury (Waitaha)

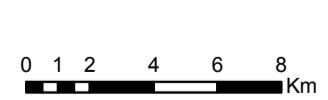
Conservation unit data is current as of 31/10/2015

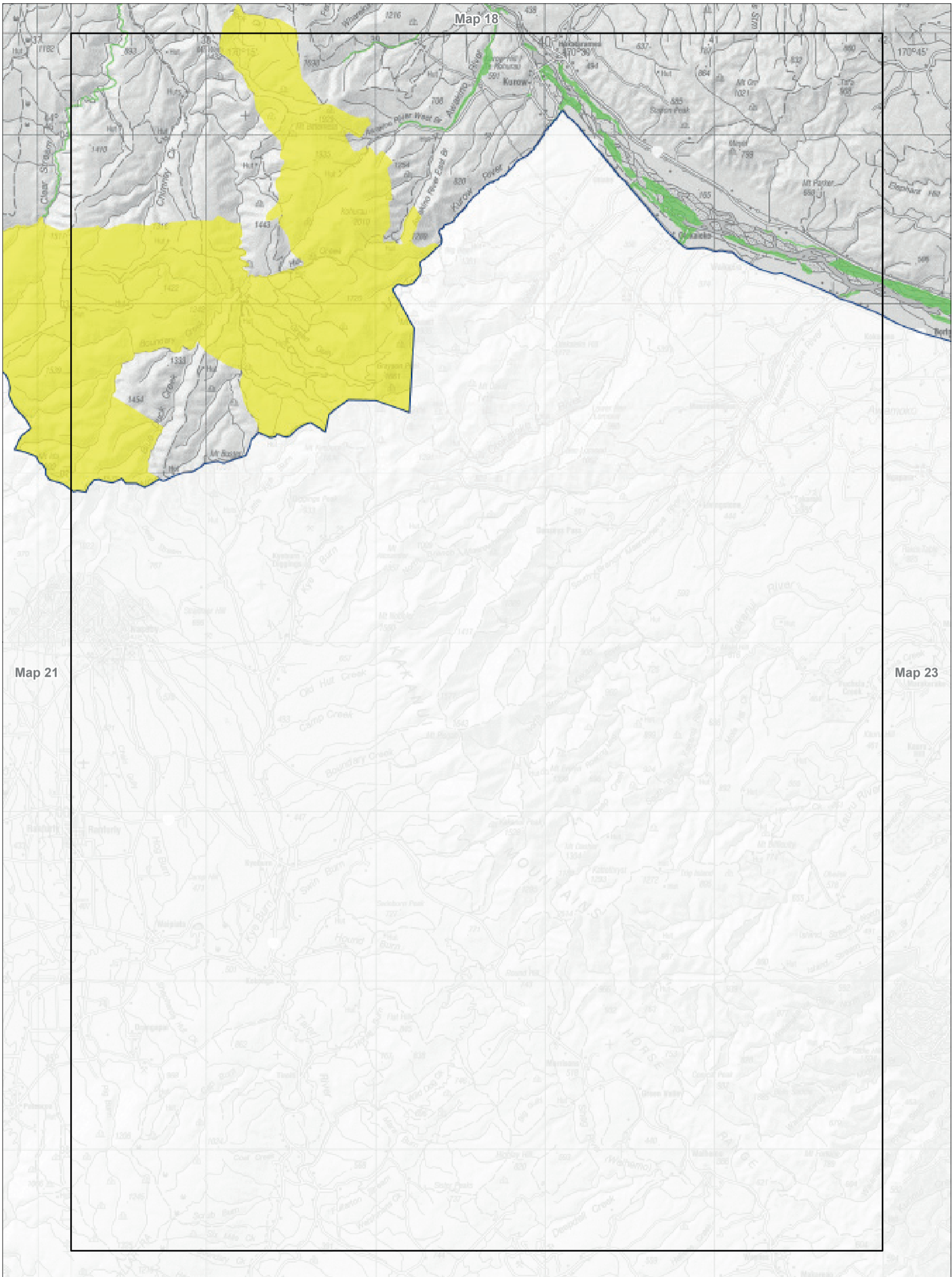




Map 9.21 Aircraft access zones—detail
 Conservation Management Strategy
 Canterbury (Waitaha)

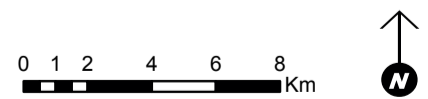
Conservation unit data is current as of 31/10/2015

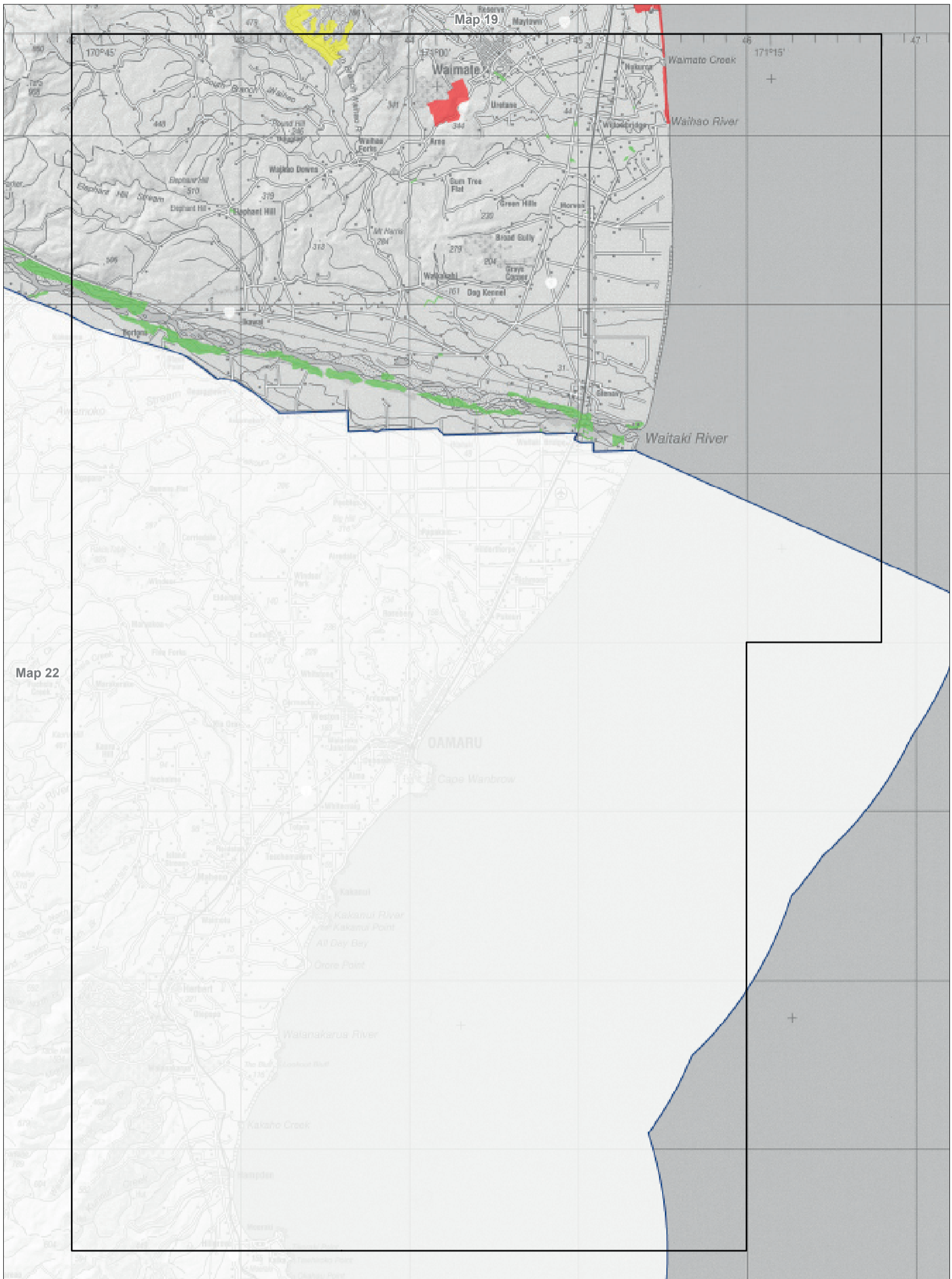




Map 9.22 Aircraft access zones—detail
 Conservation Management Strategy
 Canterbury (Waitaha)

Conservation unit data is current as of 31/10/2015





Map 9.23 Aircraft access zones—detail
 Conservation Management Strategy
 Canterbury (Waitaha)

Conservation unit data is current as of 31/10/2015

