
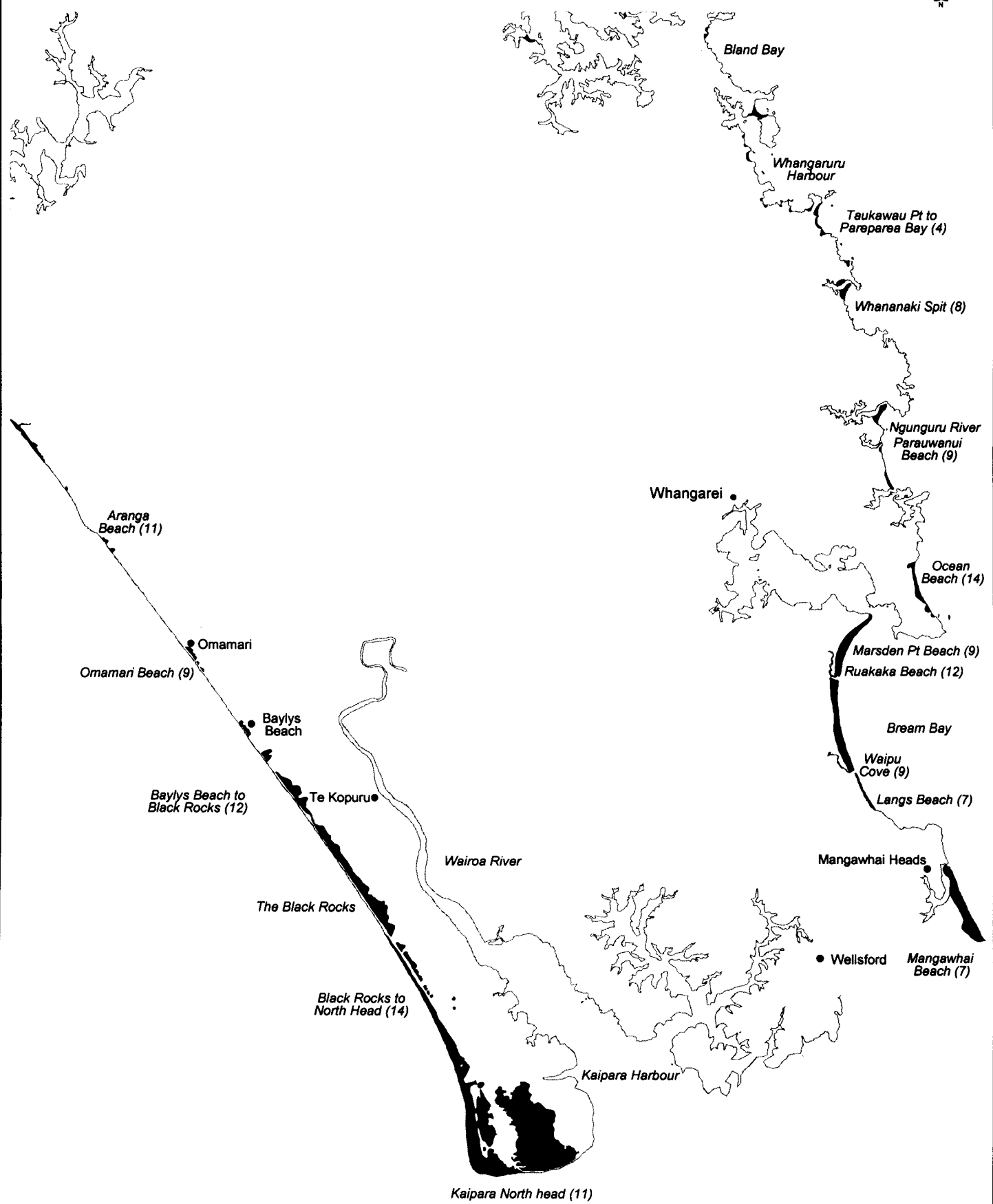
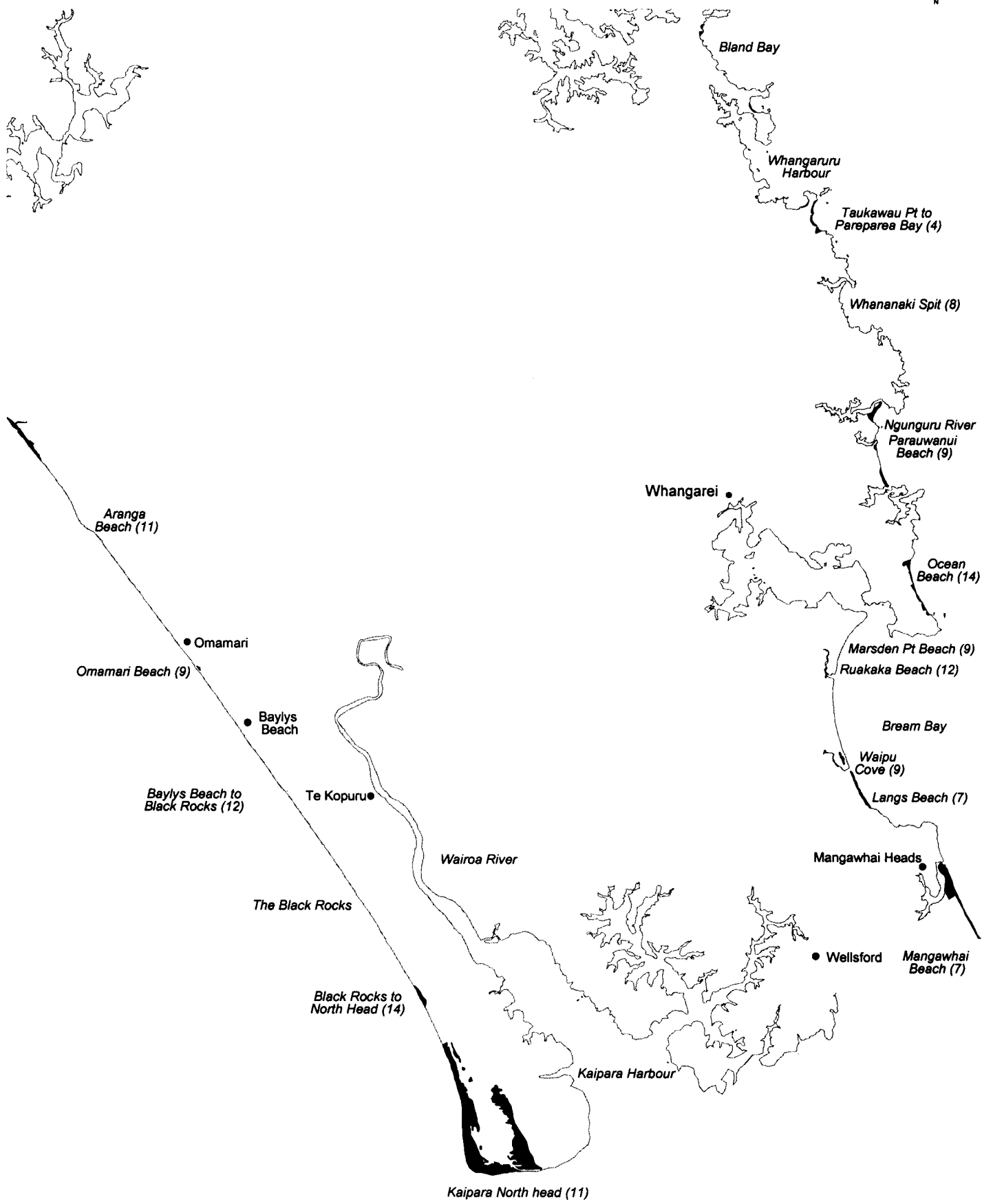


# Northland 1957 - 1961

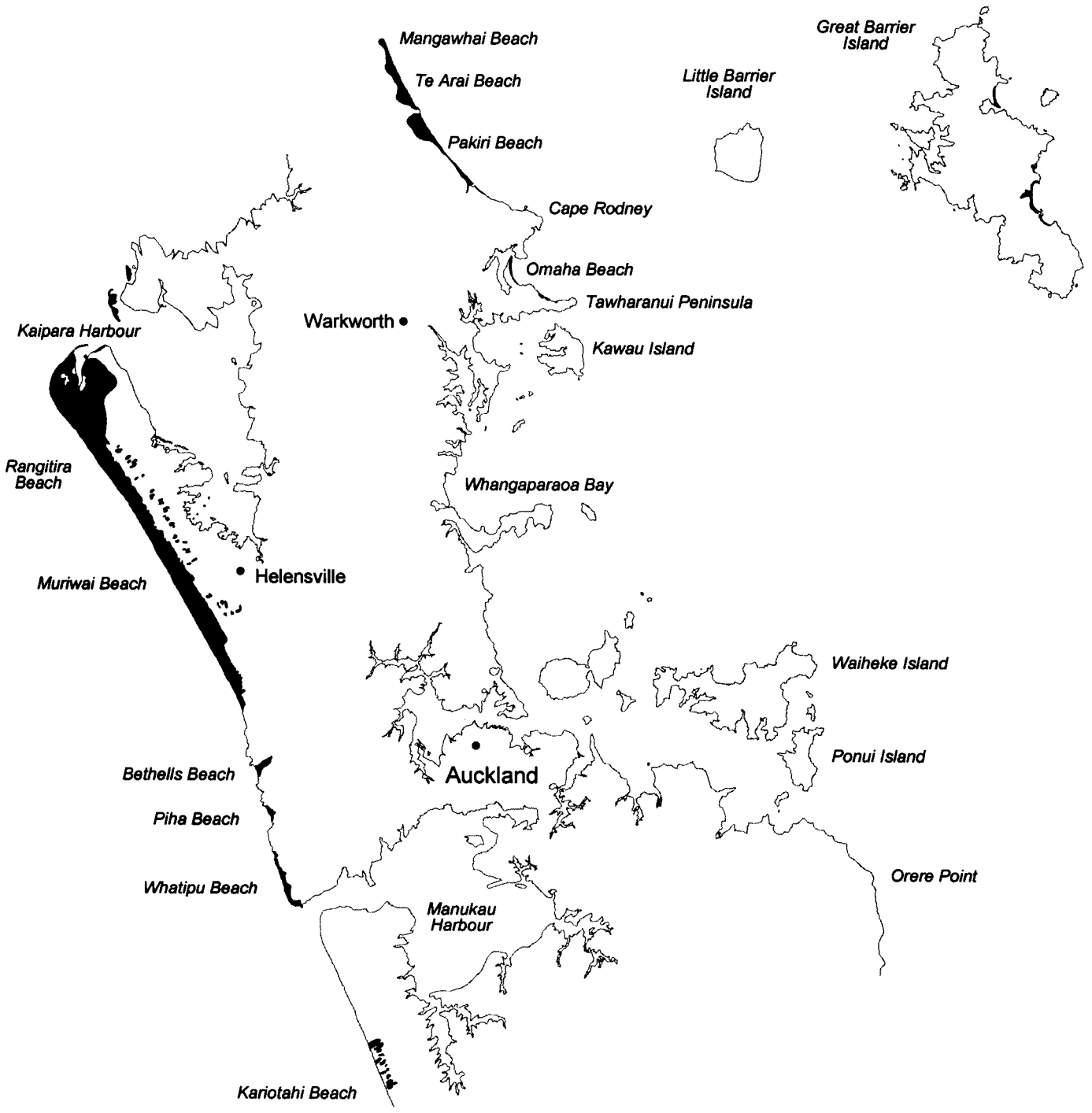


# Northland 1993




0 20 40 60 Kilometers

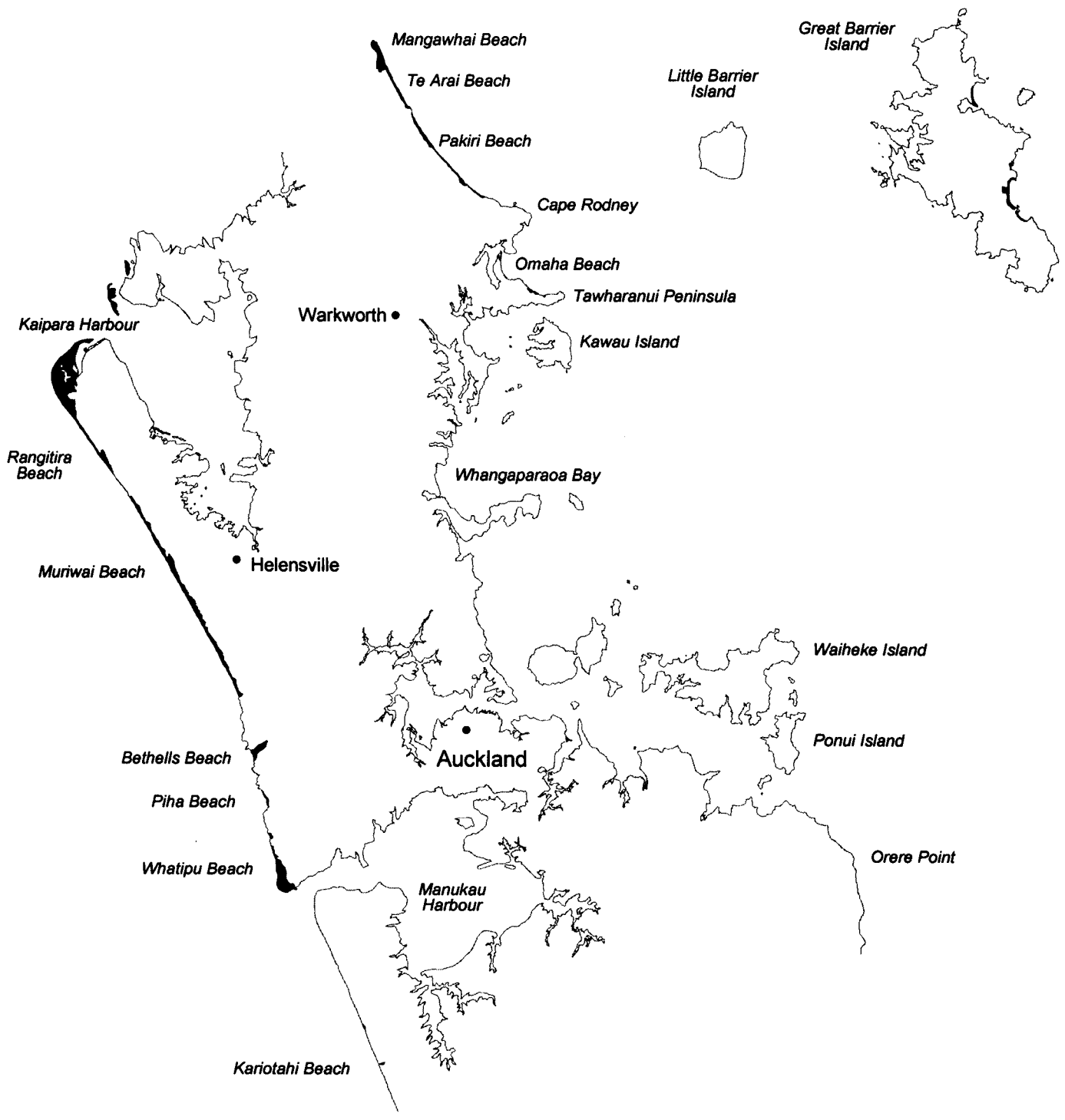
# Auckland 1942 - 1953



Area of Duneland 15223.84 ha




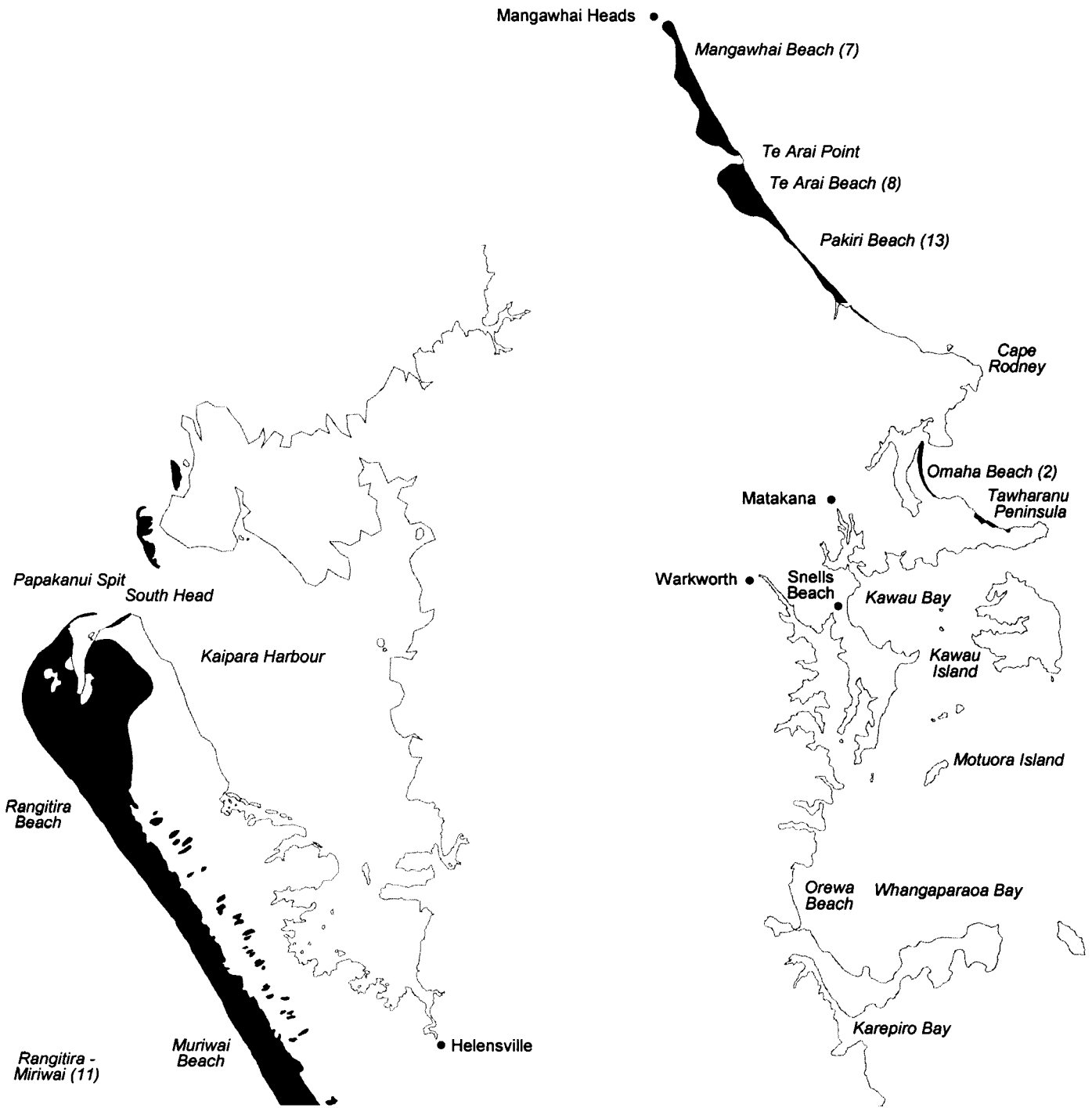
# Auckland 1978 - 1990




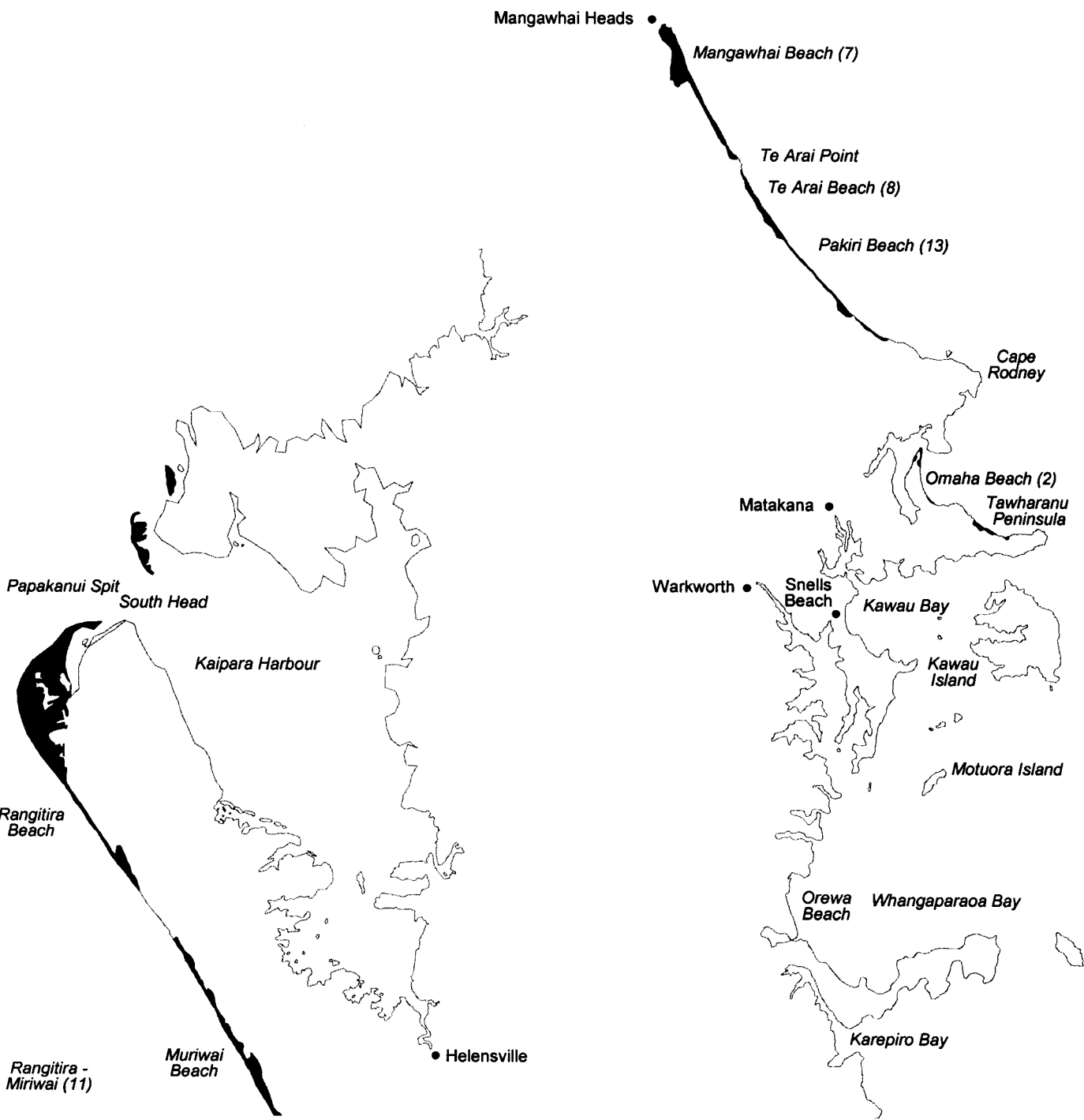
Area of Duneland 4812.50 ha  
Percentage Lost 68.39% from 1942/53



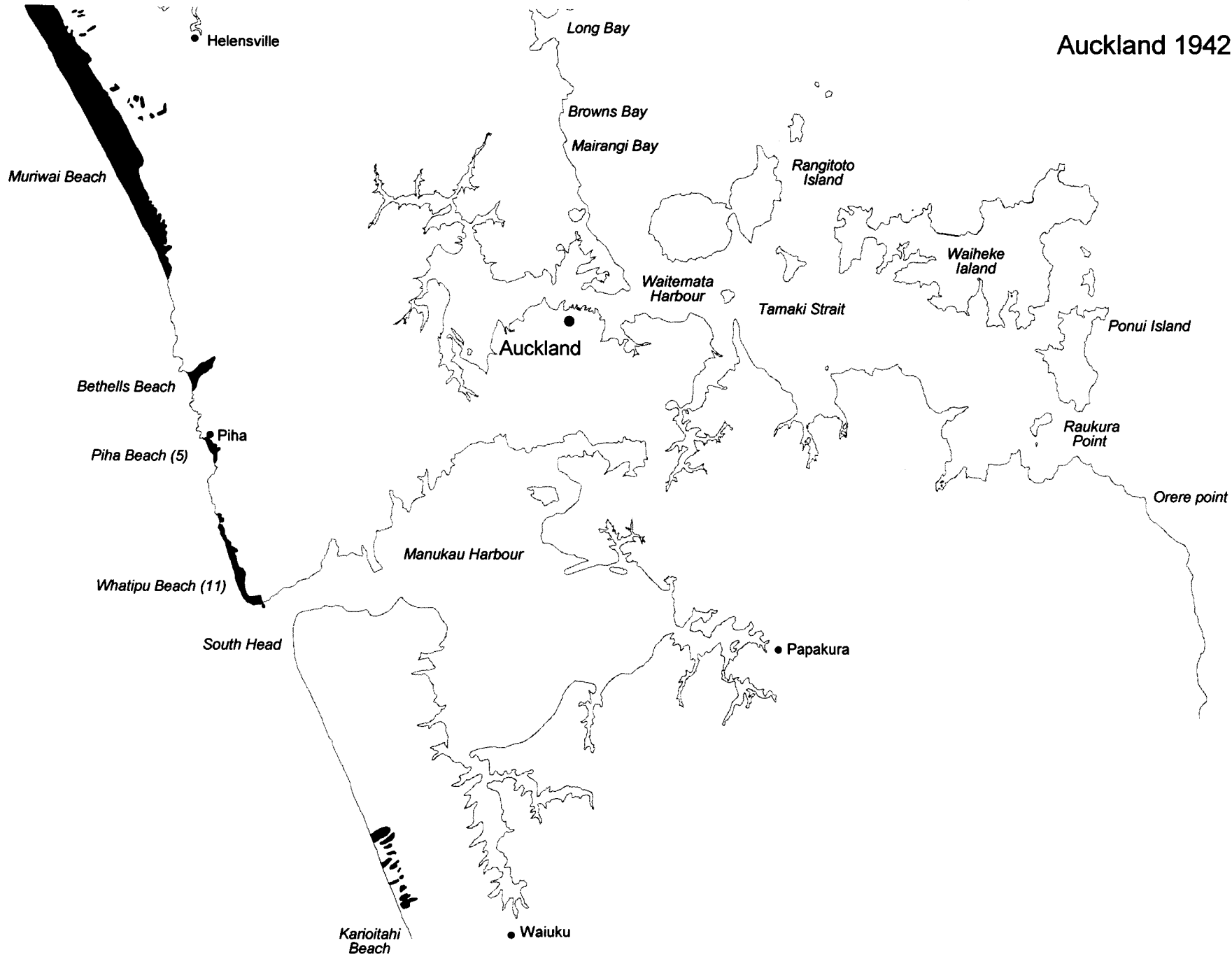
# Auckland 1942 - 1953




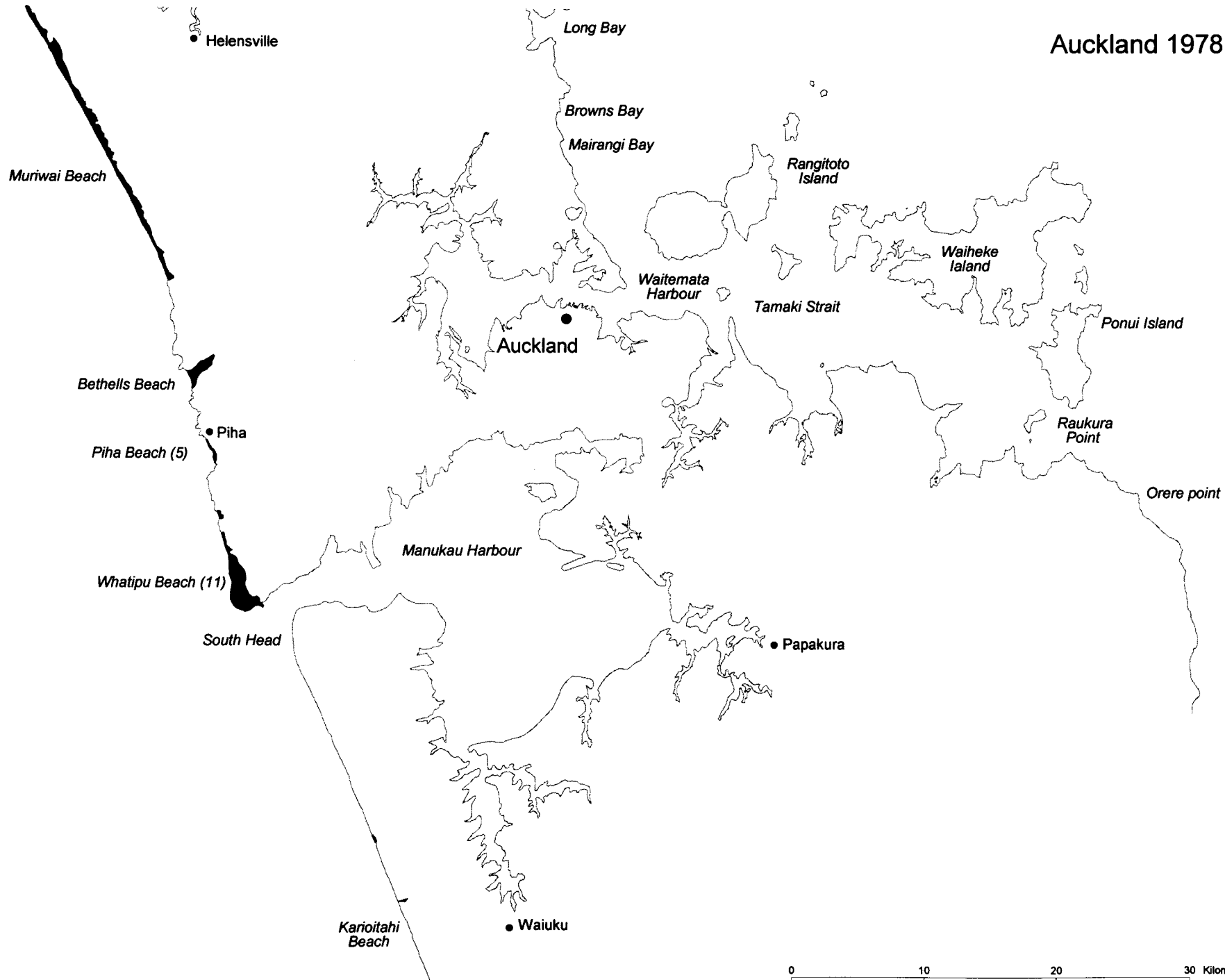
Auckland 1978 - 1990



# Auckland 1942 - 1953

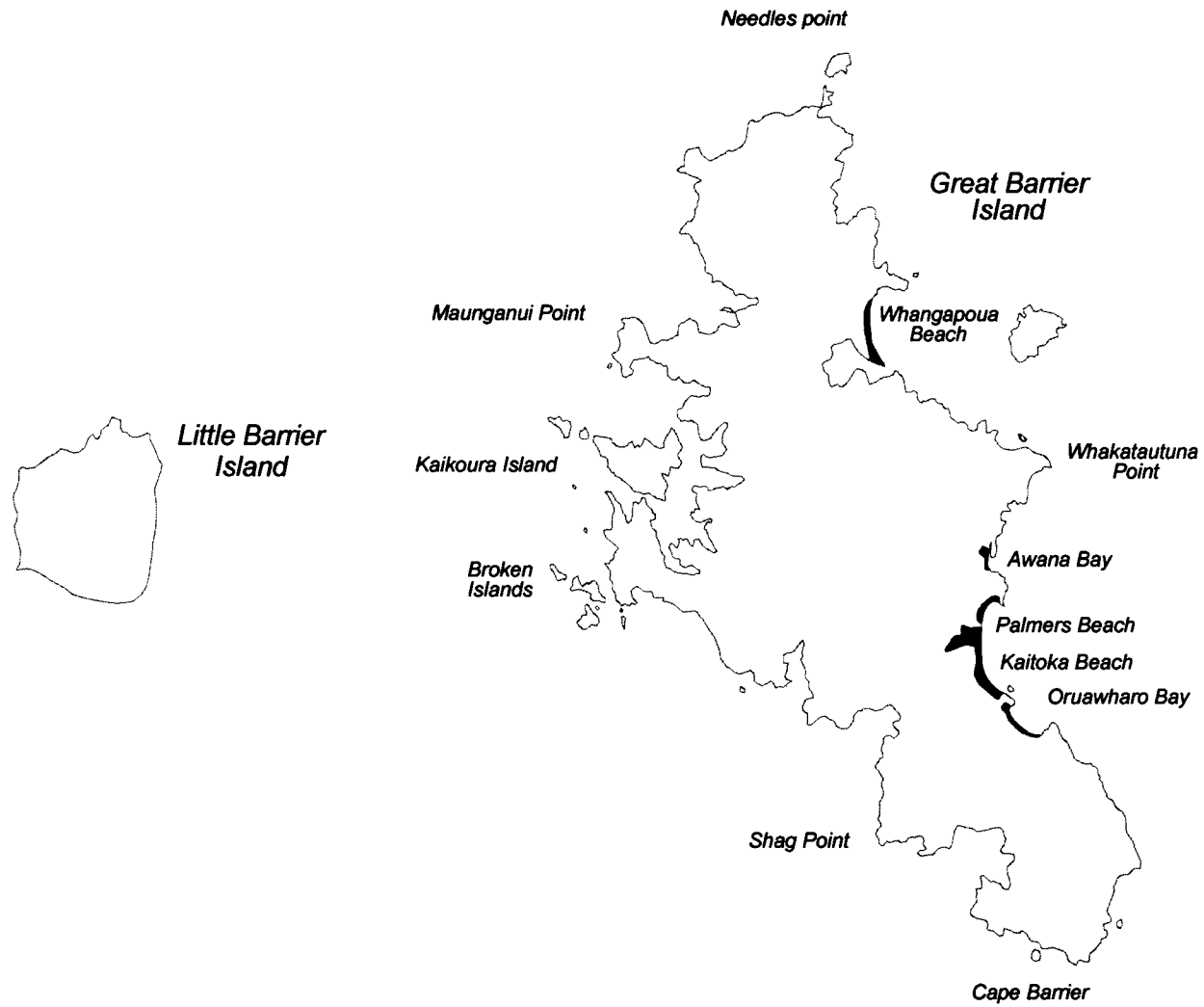


# Auckland 1978 - 1990






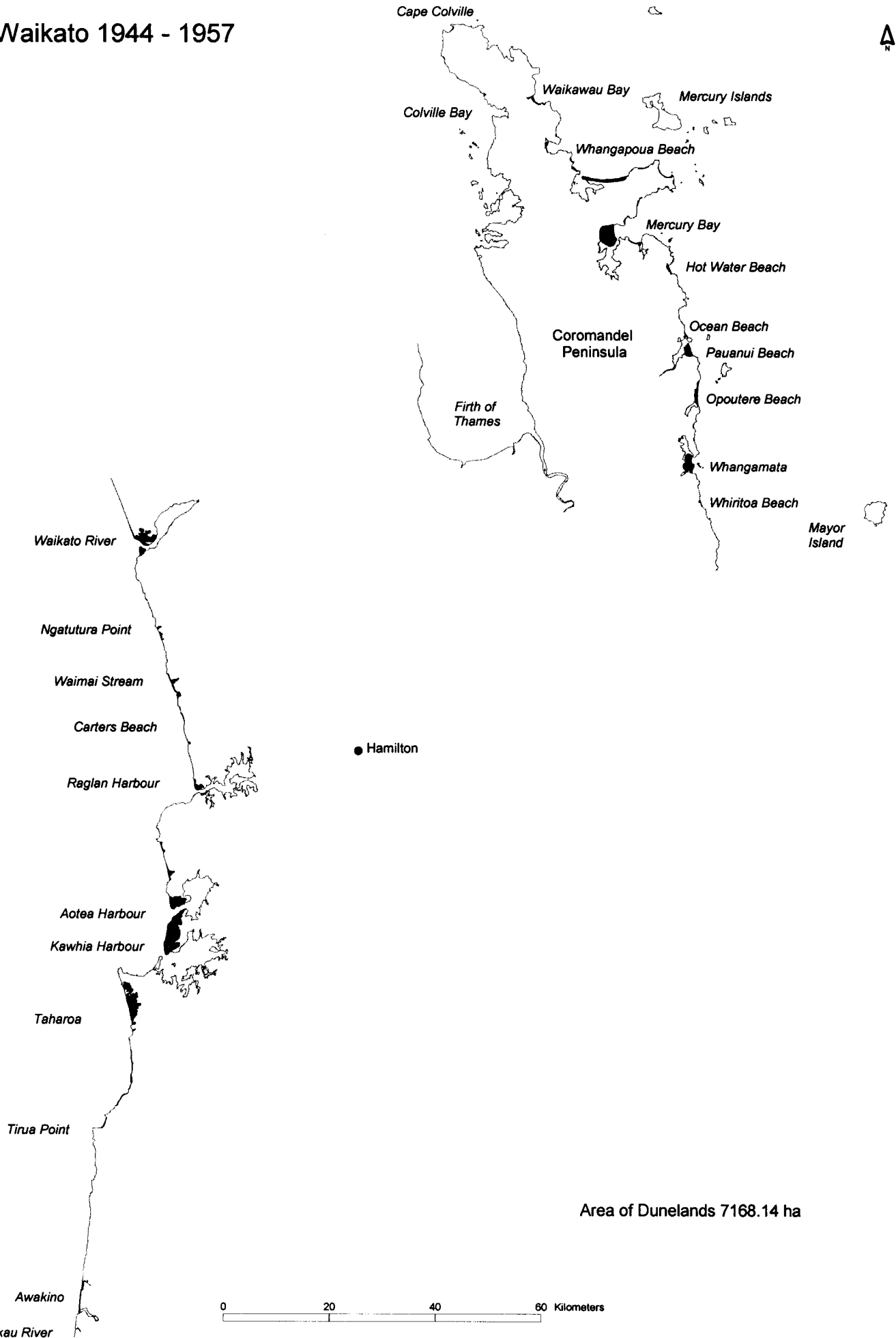
# Great Barrier Island 1943 - 1953



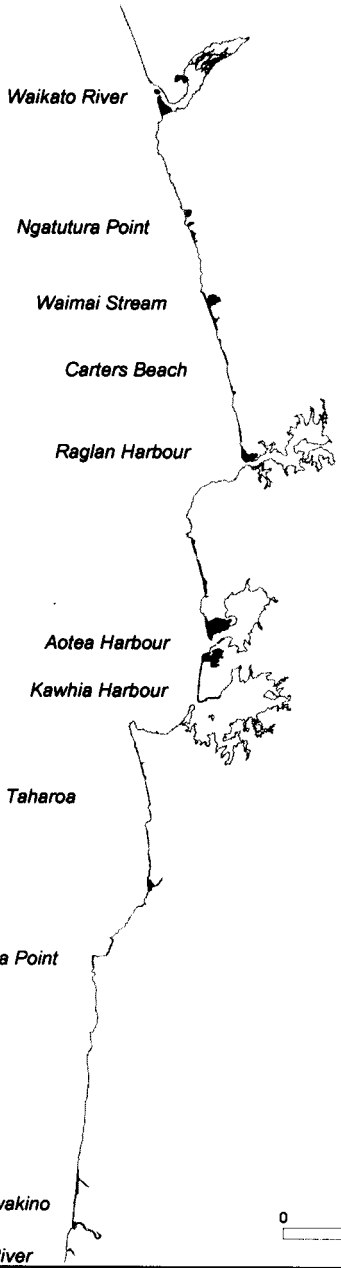
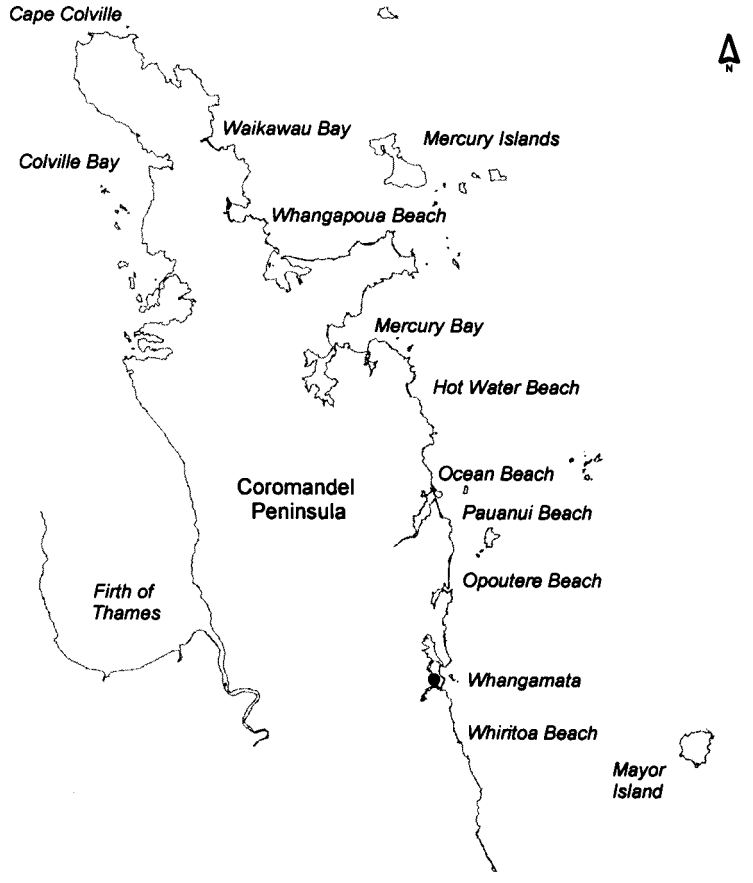
# Great Barrier Island 1978 - 1990



# Waikato 1944 - 1957



# Waikato 1993

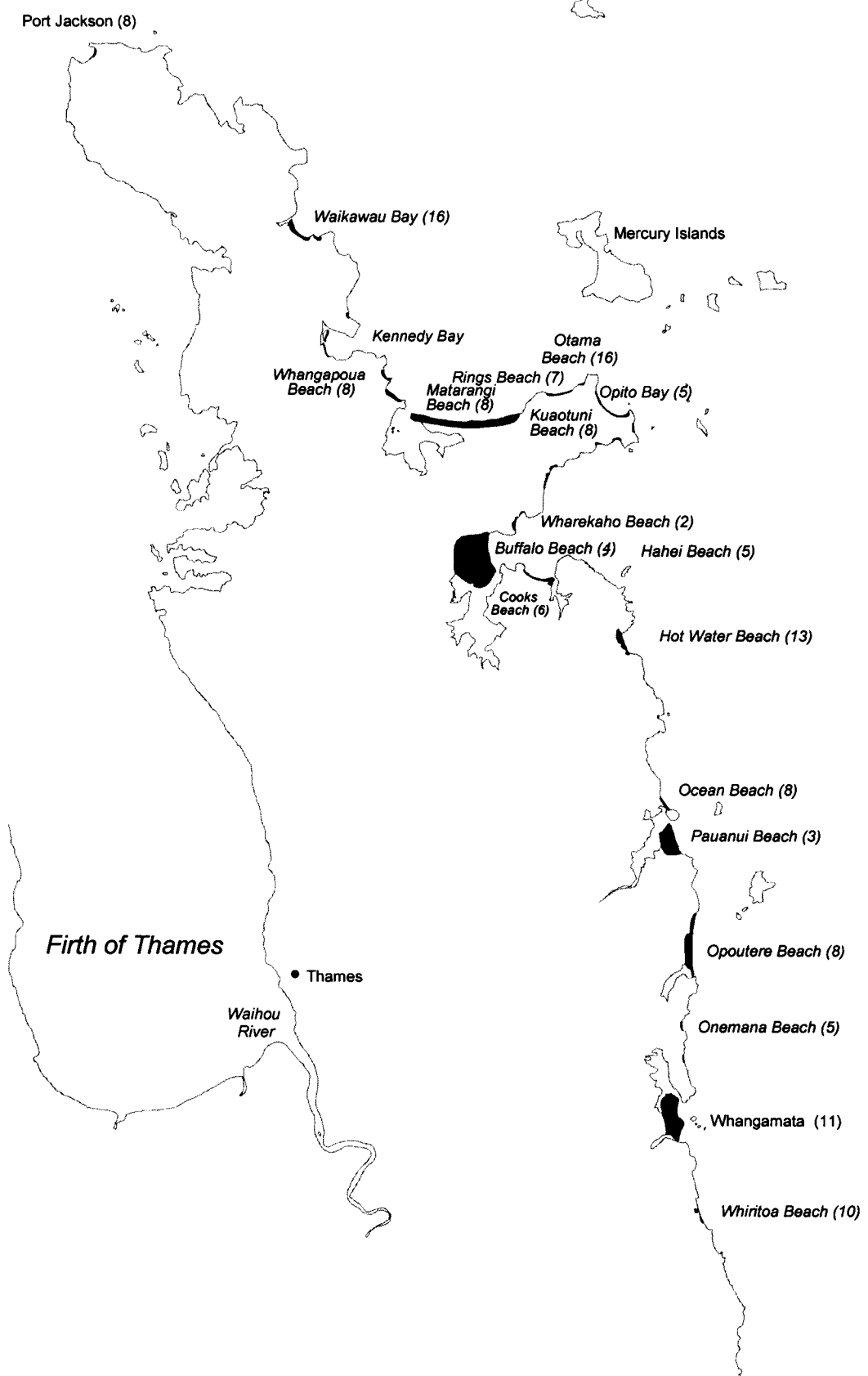


● Hamilton

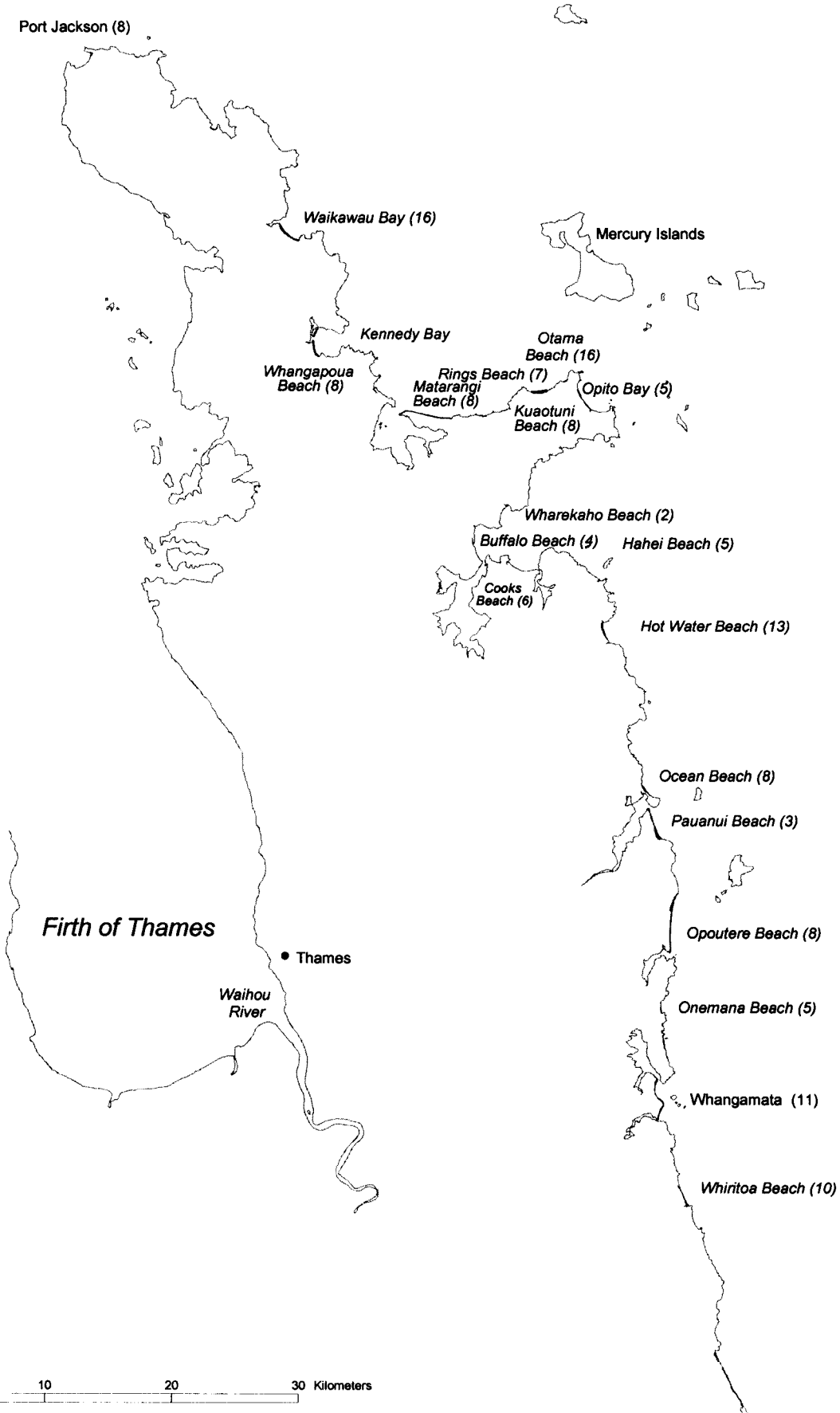
Area of Dunelands 2022.07 ha  
Percentage Lost 71.79% from 1944/57



# Waikato 1944 - 1957

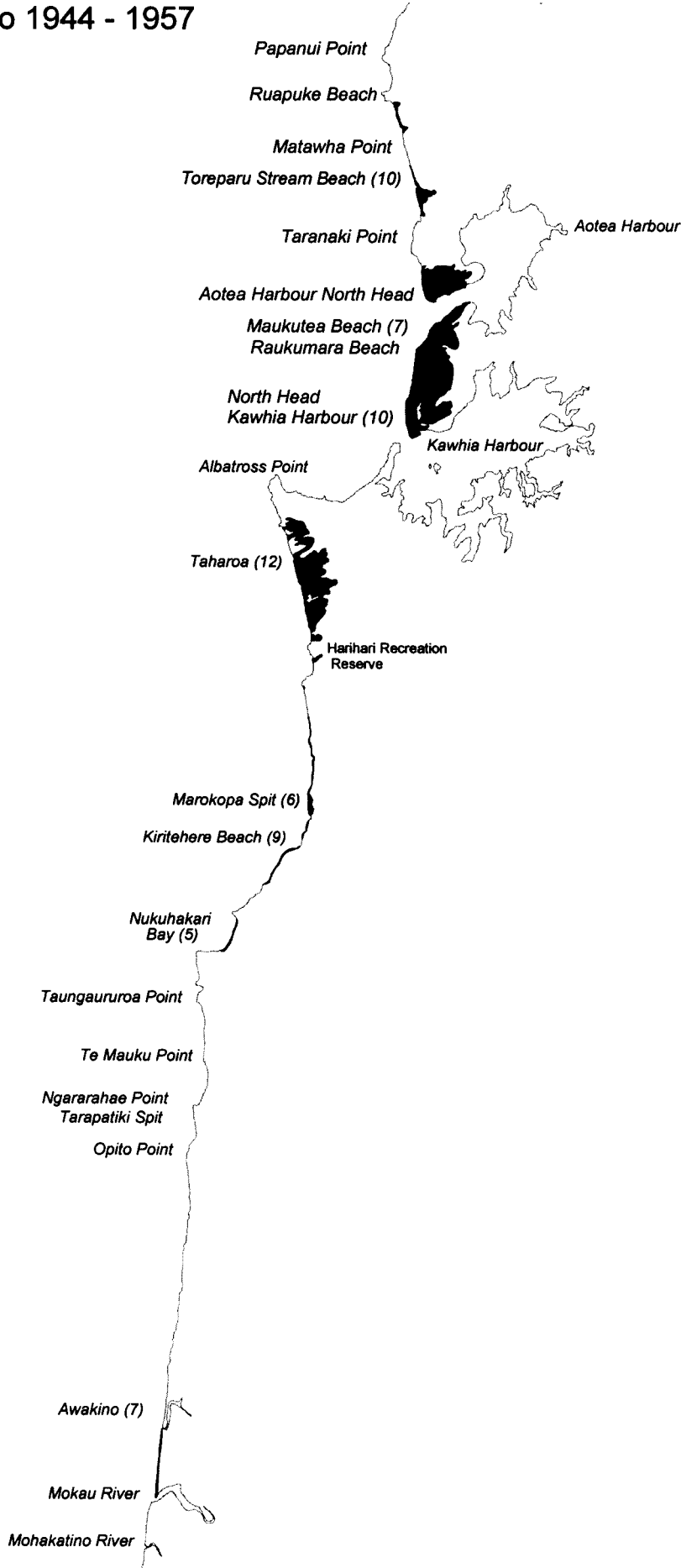


# Waikato 1993



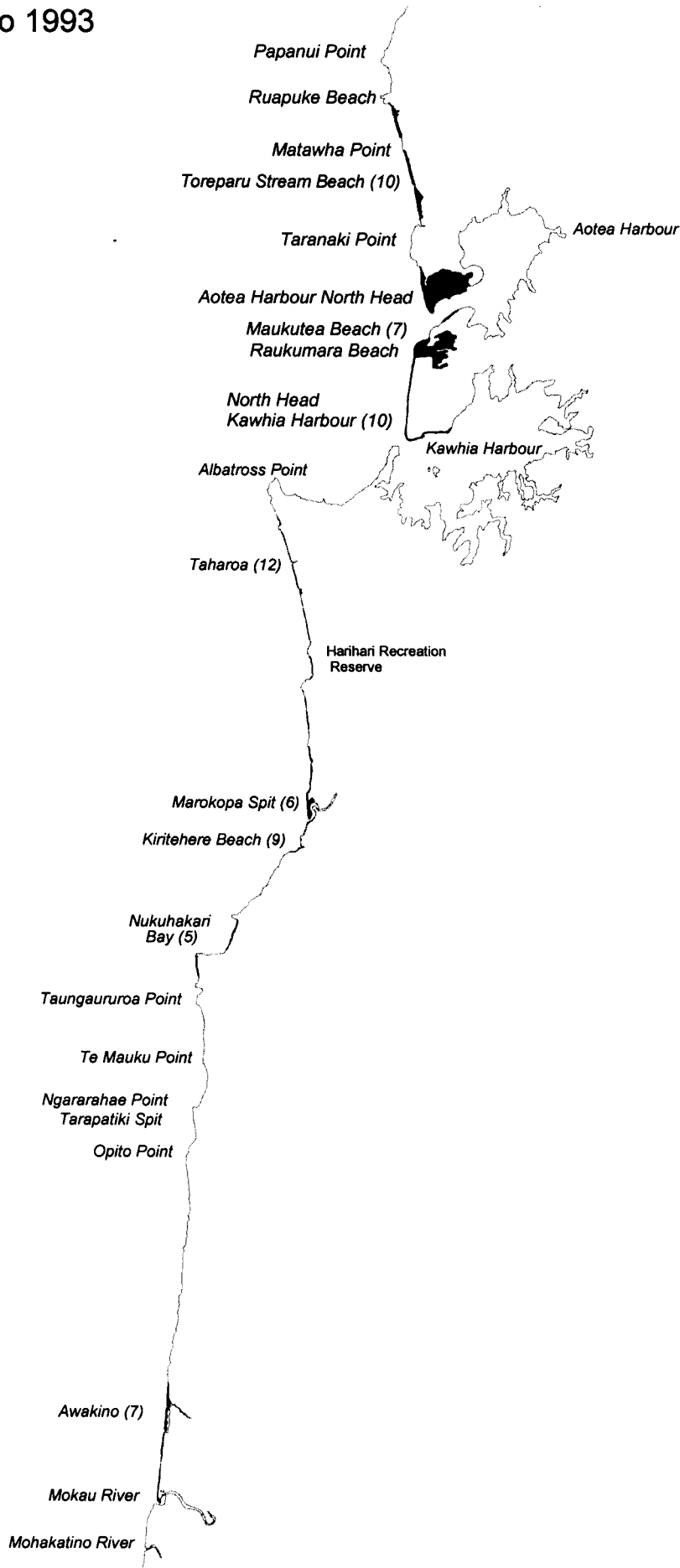
0 10 20 30 Kilometers

# Waikato 1944 - 1957



0 10 20 30 Kilometers

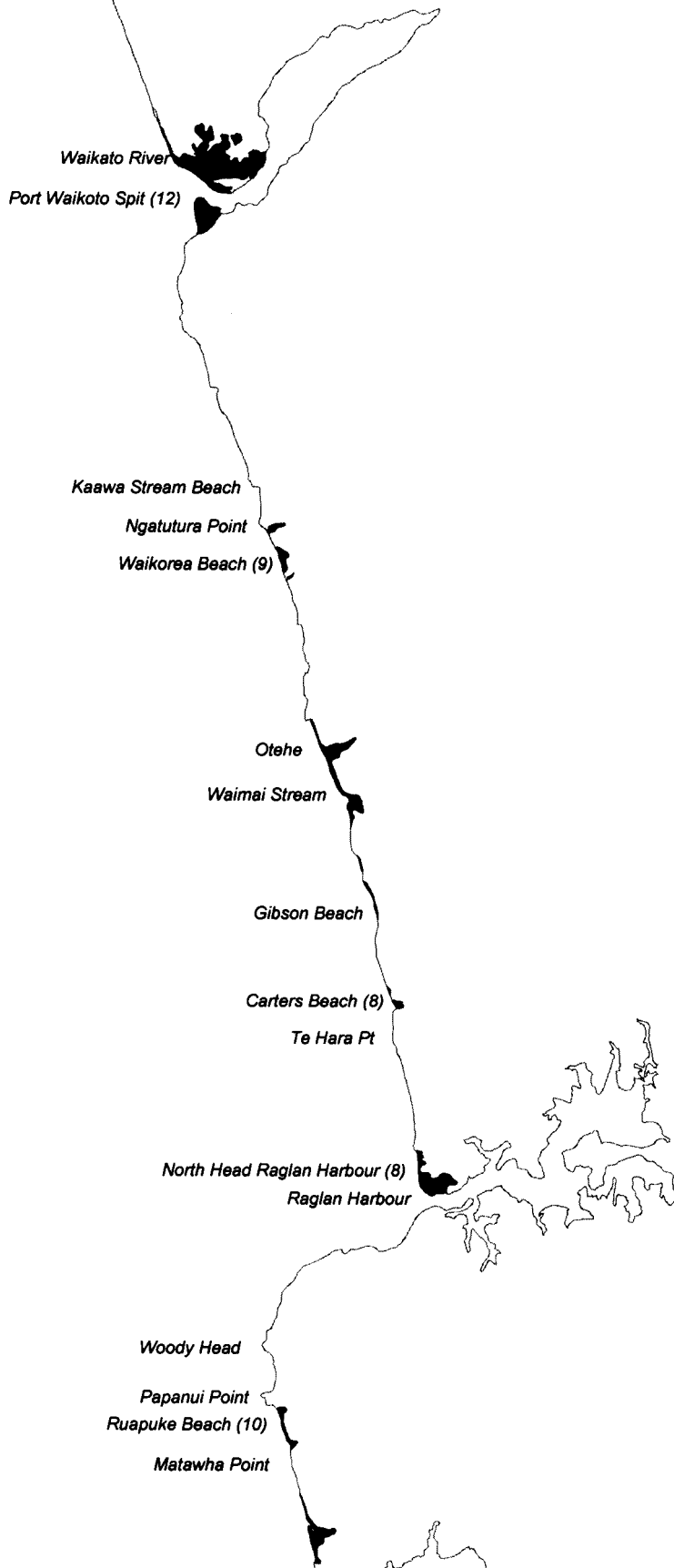
# Waikato 1993



0 10 20 30 Kilometers

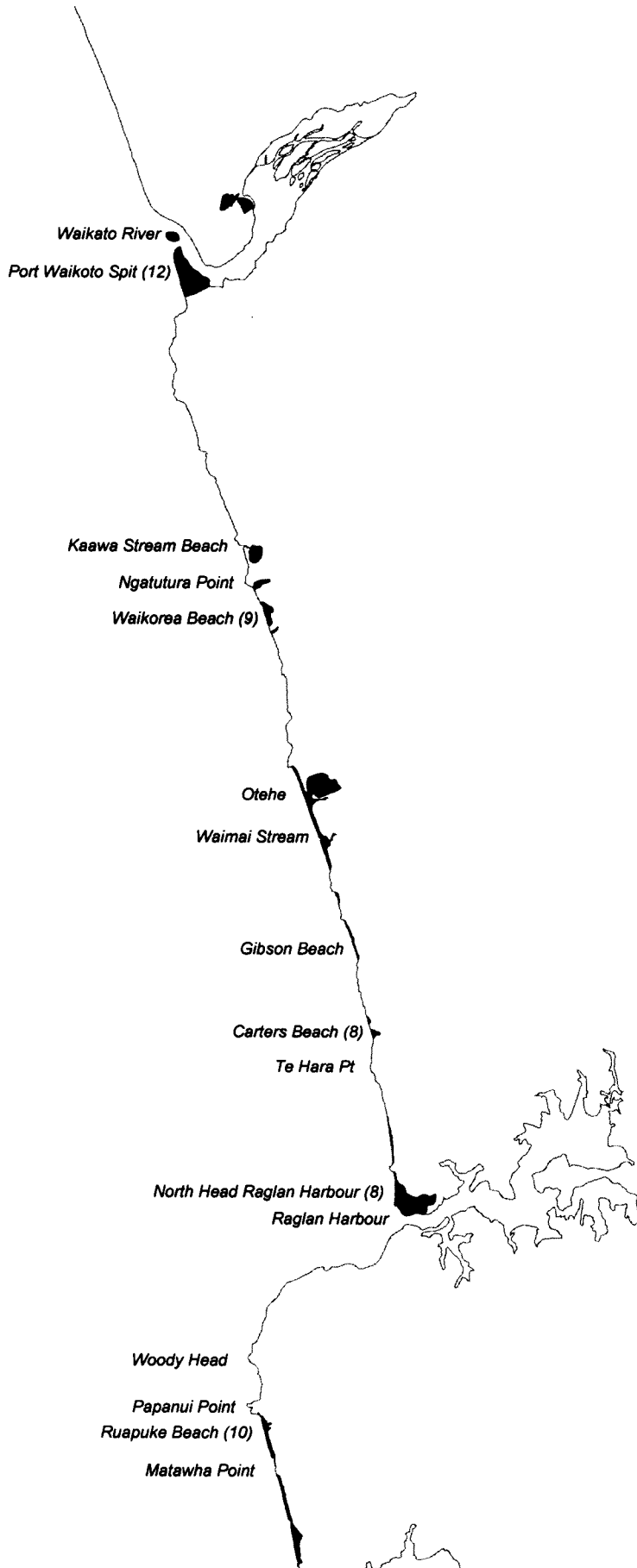


Waikato 1944 - 1957



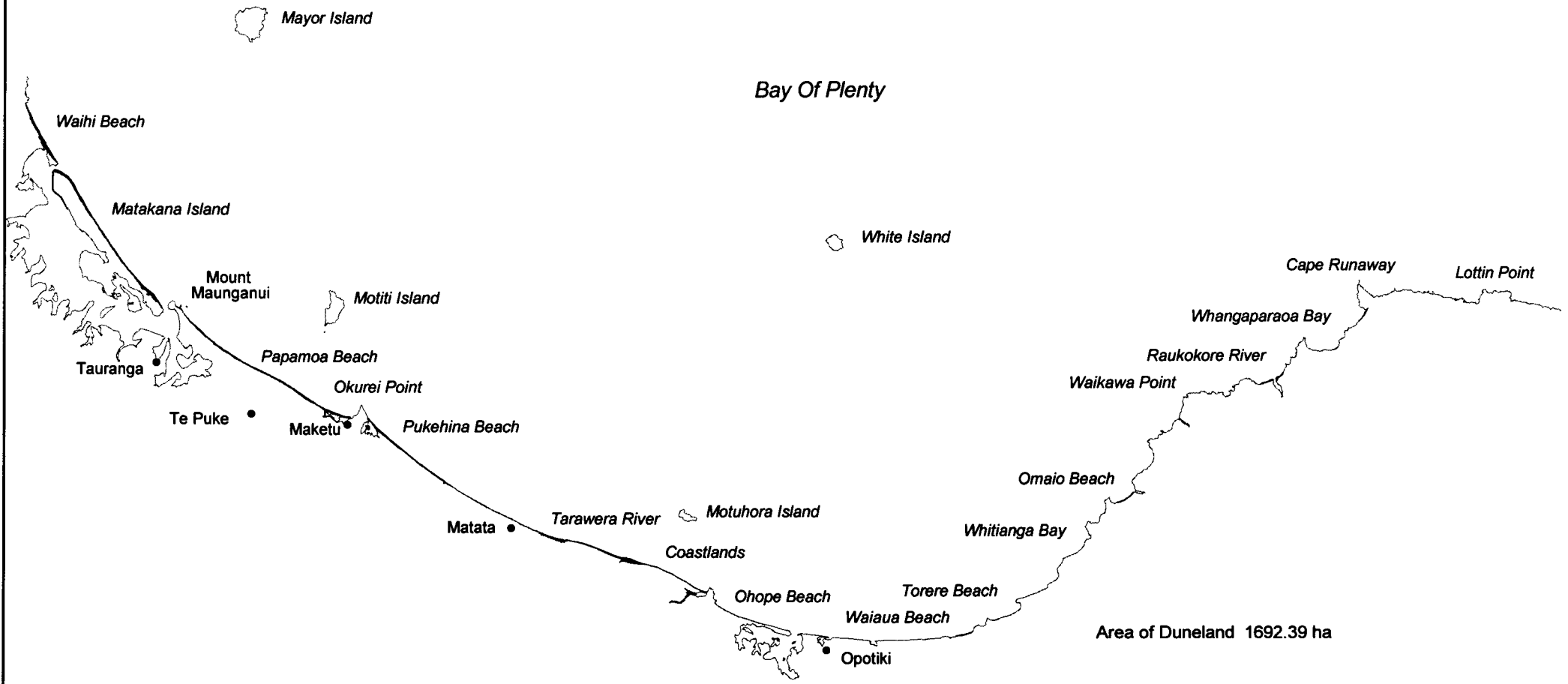
0 10 20 Kilometers

# Waikato 1993



0 10 20 Kilometers

# Bay of Plenty 1943 - 1969



0 10 20 30 40 Kilometers