

Appendix 1

CHATHAM ISLAND OYSTERCATCHER
(*Haematopus chathamensis*) TERRITORIES
AND POSITIONS OF TRAPS AT MAUNGANUI,
WHAREKAURI AND PITT ISLAND

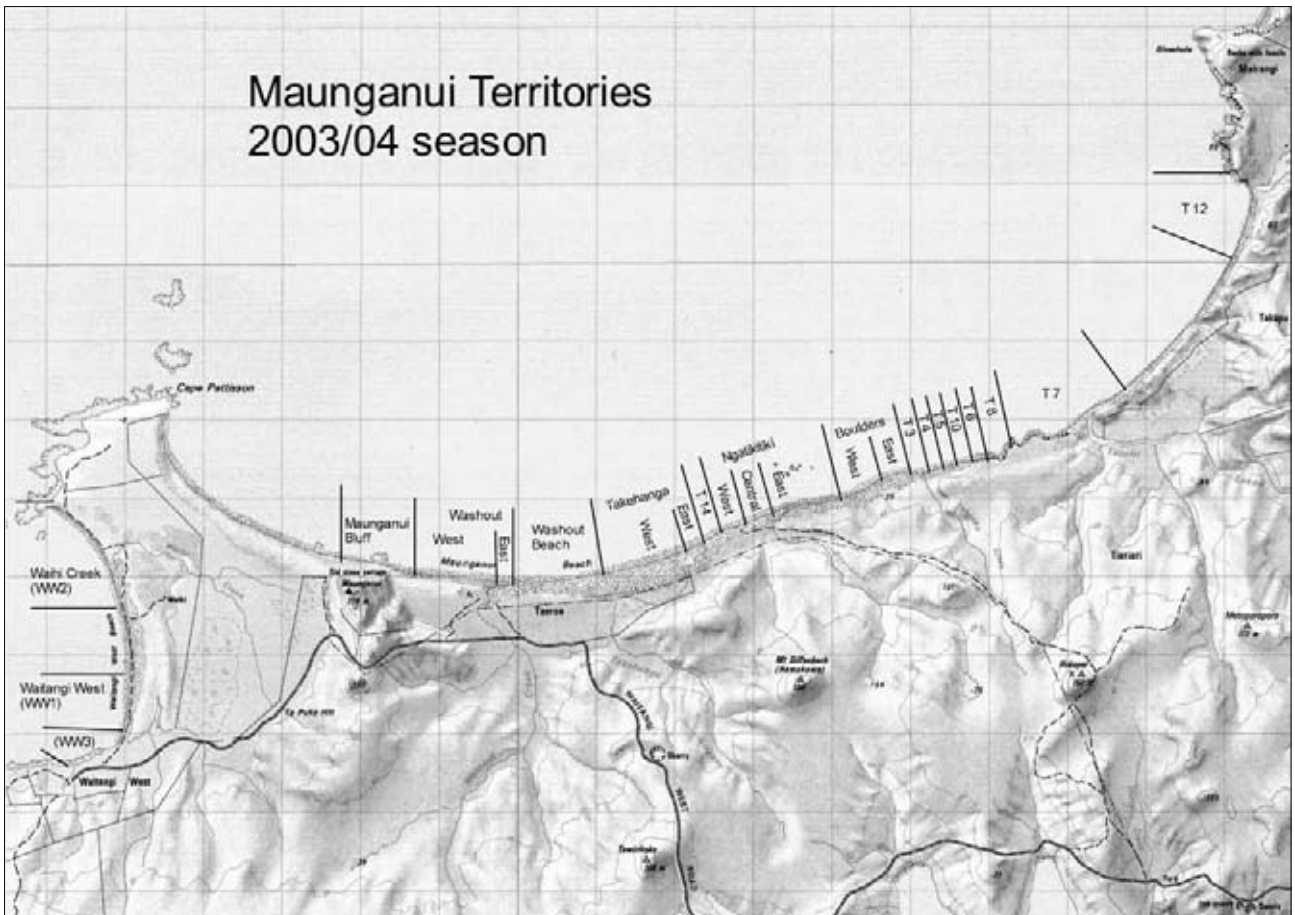


Figure A1.1. Chatham Island oystercatcher territories at Maunganui, northern Chatham Island, in 2003, showing territory name or code and approximate boundaries.

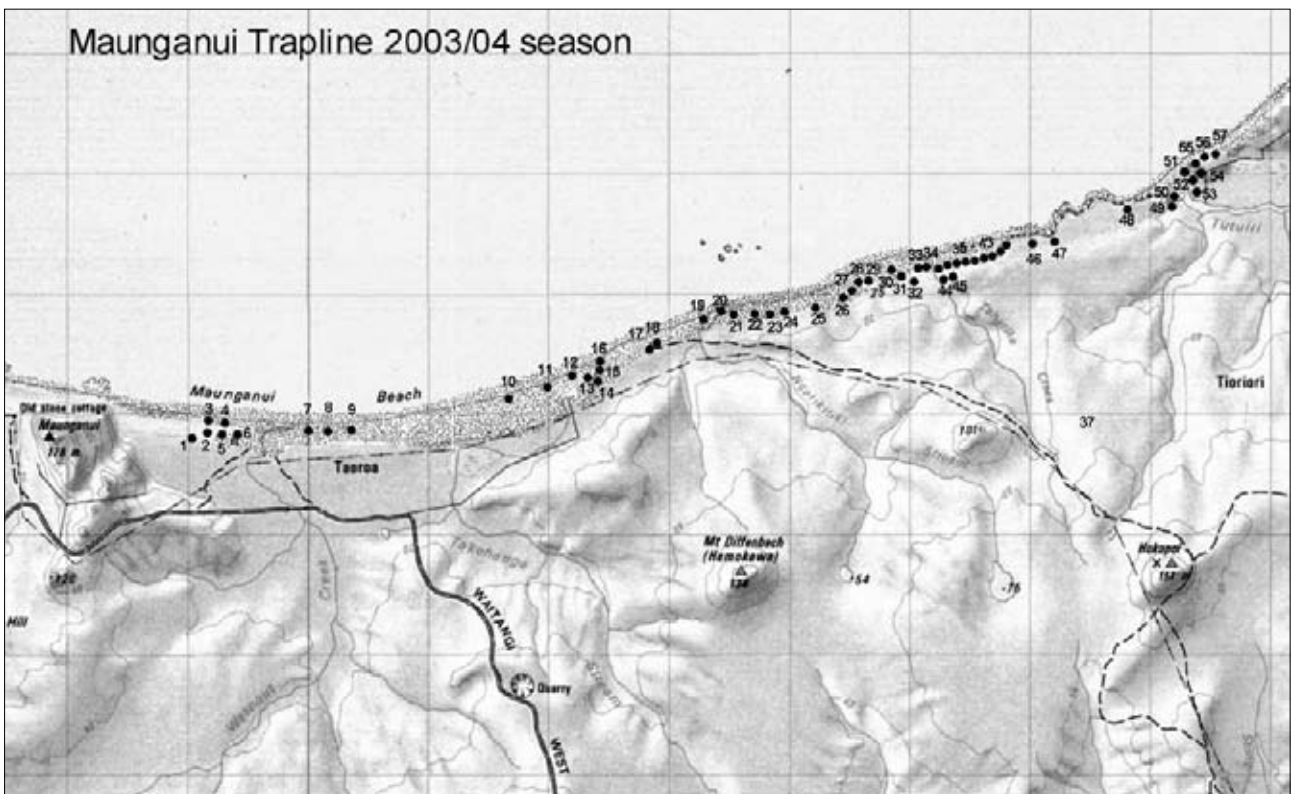


Figure A1.2. Position of traps on the Maunganui coastline in 2003.

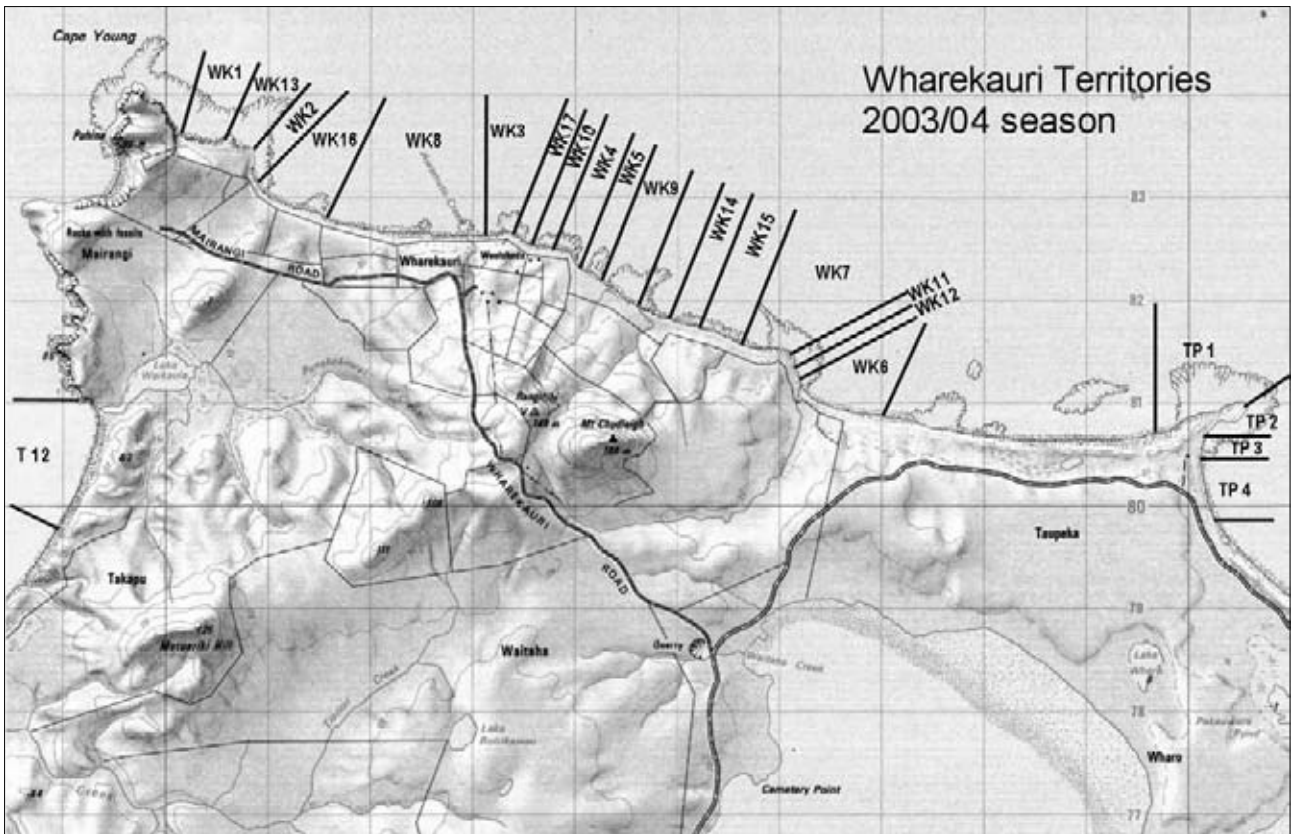


Figure A1.3. Chatham Island oystercatcher territories at Wharekauri, northern Chatham Island, in 2003, showing territory name or code and approximate boundaries.



Figure A1.4. Position of traps on the Wharekauri coastline in 2003.

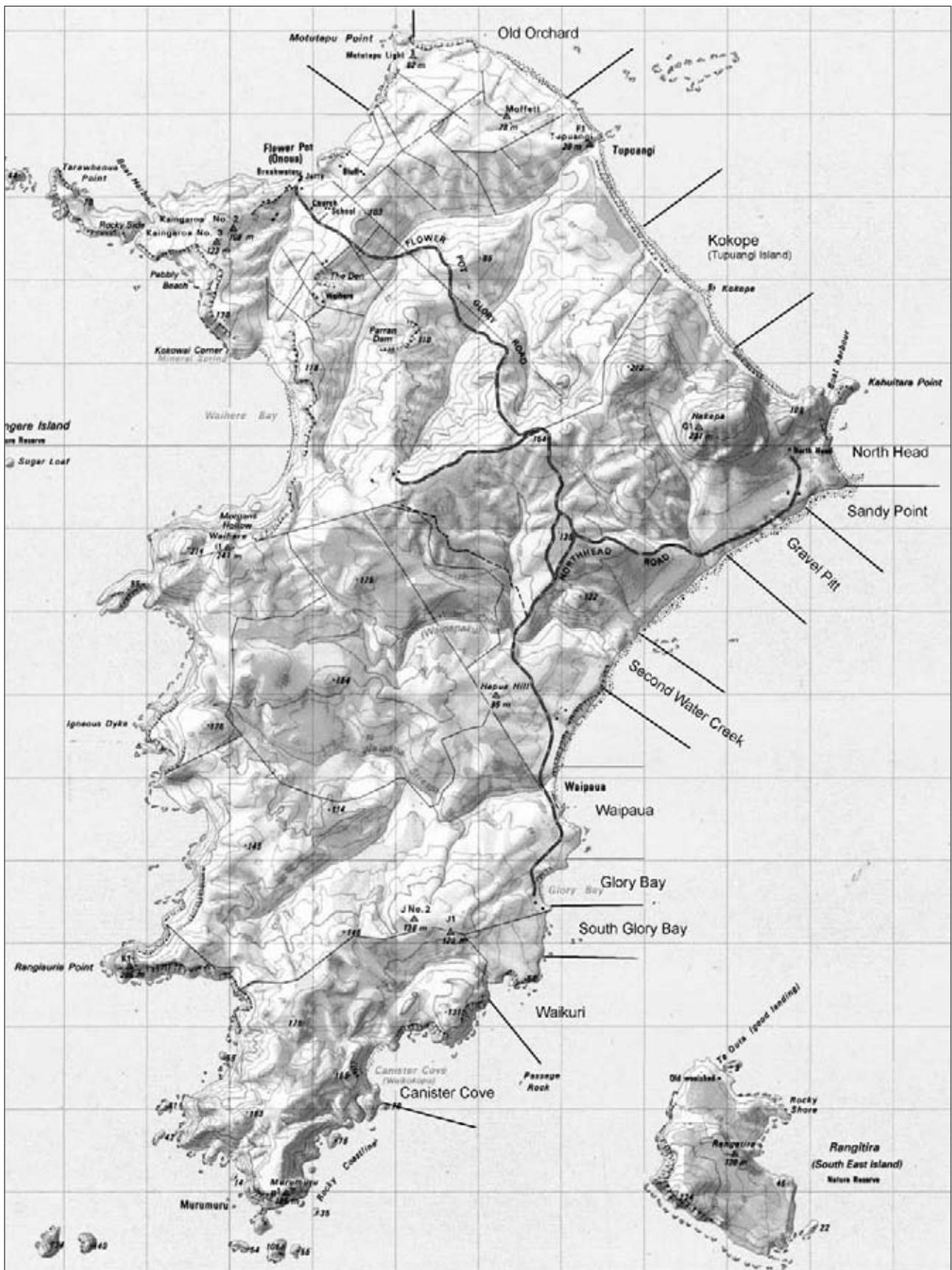


Figure A1.5. Chatham Island oystercatcher territories at Pitt Island in 2004, showing territory names and approximate boundaries.