


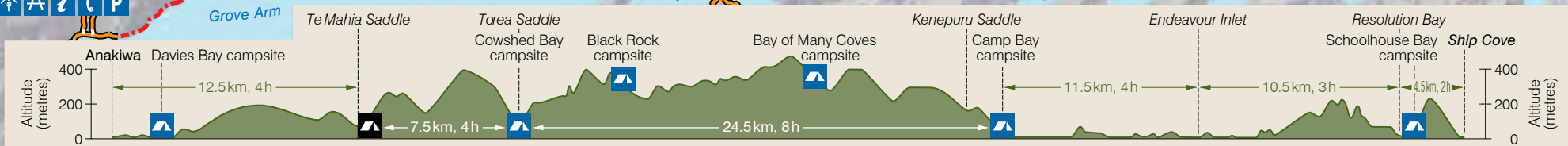
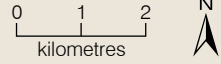
# KEY

-  Sealed road
-  Unsealed road
-  Easier tramping track/  
Advanced mountain bike track\*
-  Easier tramping track/Advanced mountain  
bike track on private land (boundaries  
marked by blue posts on the track)  
**Pass required, visit [www.qctlc.com](http://www.qctlc.com)**
-  Tramping track
-  Non-DOC track, access to accommodation
-  Toilets
-  Campsite
-  Non-DOC campsite
-  No camping
-  Water supply
-  Shelter
-  Picnicking
-  Information
-  Public phone
-  Car park

\*Ship Cove to Kenepuru Saddle is closed to mountain bikes 1 December–28 February.

This map is a guide only. For more information consult Parkmap Marlborough Sounds or Topo50 maps BQ28 Havelock, BQ29 Waikawa and BP29 Endeavour Inlet.

 Queen Charlotte Track is the Marlborough Sounds section of Te Araroa—The Long Pathway, a hiking trail the length of New Zealand, from Cape Reinga to Bluff. For more information on Te Araroa go to [www.teararoa.org.nz](http://www.teararoa.org.nz).



Base data supplied by Geographx Ltd—copyright reserved