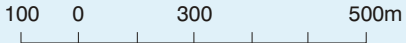














# Motuihe (Te Motu-o-Ihenga)



## Key

-  Information/Store
-  Toilets
-  Camping area
-  Picnic area
-  DOC Ranger house / office
-  Native Vegetation
-  Road
-  Service tracks
-  Headland Heritage Track
-  Pa Point Coastal Track
-  Snapper & Calypso Bays Track
-  Old Forest Perimeter Track

Te Tumurae Point  
Paretoro Tika  
(The Bold-fronted Cliffs)Cemetery

Hine-Rehia (Belonging to the Sea-weed Maid)

Mangopare-Rua  
(Two Hammer-headed Sharks)  
Motuihe Wharf  
Tauranga-o-kahu  
(Kahu's Landing)

Ocean

Takutairaroa Bay  
Beach

Guys Cliff  
Pa Point

Wharf Bay

Horahia  
(Long Beach or stretched out sands)

Snapper Bay

Wai-hao-Rangatahi  
(The waters where the net was cast. [Piper Fishing])

Woolshed

Billy Goat Point  
(Matai-takiara)

Barge Ramp

Dam

Calypso Bay  
(O-Tamurau)

Information/Store

Toilets

Camping area

Picnic area

DOC Ranger house / office

Native Vegetation

Road

Service tracks

Headland Heritage Track

Pa Point Coastal Track

Snapper & Calypso Bays Track

Old Forest Perimeter Track

Water Reservoirs

Trig

Te Kohi  
(The Headland)

Ohinerau Bay  
(Belonging to Hinerau the Fairy Queen)

Bald Knob

Nga-Tai-Korapa  
(The place of the Tide Rip/cross current)

