





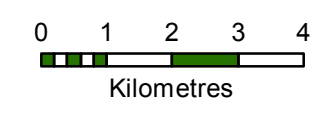


Hunting Block

Waitotara Conservation Area and Rotokohu Scenic Reserve

-  Vehicle Access Point
-  DOC Huts
-  DOC Campsites
-  DOC track
-  Hunting Block Boundary
-  Public Conservation Land

NZTopo50 - map BJ31 and BJ32



NZTM Projection, NZGD 2000

 Department of Conservation
Te Papa Atawhai
Te Kāwanatanga o Aotearoa

This product is for informational purposes and may not have been prepared for, or be suitable for legal, engineering, or surveying purposes. Users of this information should review or consult the primary data and information sources to ascertain the usability of the information.

SOFTWARE: ArcMap 10.0
FILE: G:\GIS\Recreation_and_Historic\Hunting\Waitotara_web_hunting_map.mxd
Department of Conservation, 34-36 Taupo Quay, Whanganui
Whanganui Office (plock), 16/04/2015