





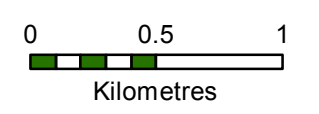


# Hunting Block

## Rimunui Conservation Area

-  Vehicle Access Point
-  DOC Huts
-  DOC Campsites
-  DOC track
-  Hunting block Boundary
-  Public Conservation Land

NZTopo50 - map BK31



NZTM Projection, NZGD 2000

 Department of Conservation  
*Te Papa Atawhai*  
 Te Kāwanatanga o Aotearoa

*This product is for informational purposes and may not have been prepared for, or be suitable for legal, engineering, or surveying purposes. Users of this information should review or consult the primary data and information sources to ascertain the usability of the information.*

SOFTWARE: ArcMap 10.0  
 FILE: G:\GIS\Recreation\_and\_Historic\Hunting\Rimunui\_web\_hunting\_map.mxd  
 Department of Conservation, 34-36 Taupo Quay, Whanganui  
 Whanganui Office (plock), 16/04/2015