





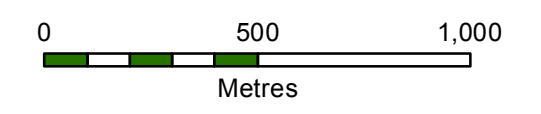


# Hunting Block

Oruatapu and Pokoera Scenic Reserves

-  Vehicle Access Point
-  DOC Huts
-  DOC Campsites
-  DOC track
-  Hunting block Boundary
-  Public Conservation Land

NZTopo50 - map BG33 and BH33



NZTM Projection, NZGD 2000

 Department of Conservation  
*Te Papa Atawhai*  
Te Kāwanatanga o Aotearoa

*This product is for informational purposes and may not have been prepared for, or be suitable for legal, engineering, or surveying purposes. Users of this information should review or consult the primary data and information sources to ascertain the usability of the information.*

SOFTWARE: ArcMap 10.0  
FILE: G:\GIS\Recreation\_and\_Historic\Hunting\oruatapu\_web\_hunting\_map.mxd  
Department of Conservation, 34-36 Taupo Quay, Whanganui  
Whanganui Office (plock), 16/04/2015