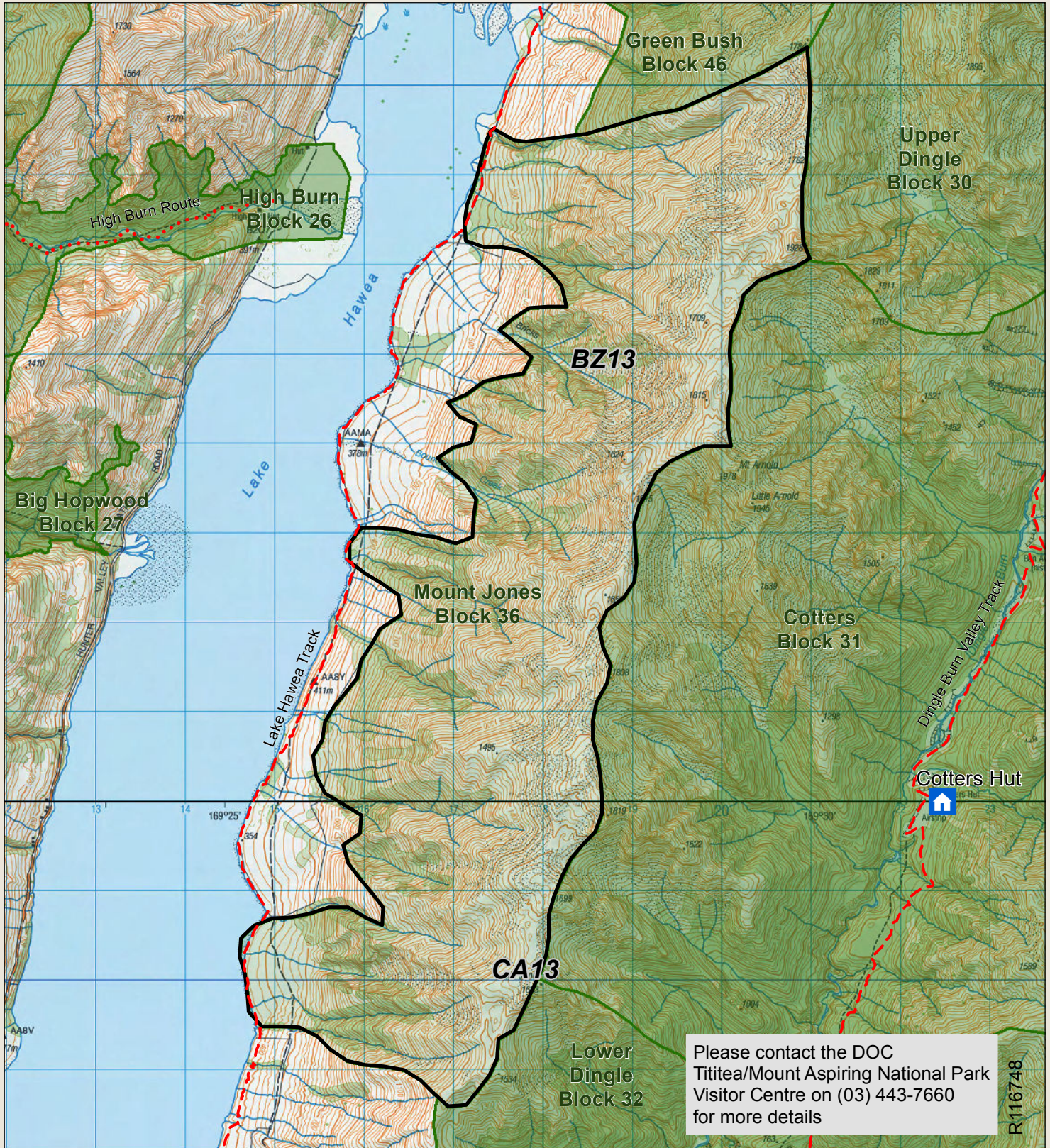









Hāwea Conservation Park hunting areas




Check your permit and the DOC website for conditions that may apply to this area: www.doc.govt.nz/hunting



This map is a guide only and should not be used for navigational purposes. We recommend NZTopo50 series map(s)

-  Boundary of this hunting block
-  Hunting is permitted
-  DOC tracks - dog or firearm conditions may apply
-  Topo50 Sheetlines
-  Hunting is prohibited
-  Tracks
-  DOC Hut



* No dogs except via boat or helicopter. Helicopter access. Boat access possible.

* Balloted ROAR block from mid march to end April annually.