







-  Reach boundary
-  Wetland (ground survey)
-  Wetland (aerial survey)
-  Rangitata River catchment

