

Conservation Management Strategy

Bay of Plenty 2020, Volume II

Draft maps for public notification



Department of
Conservation
Te Papa Atawhai

New Zealand Government


Conservation Management Strategy

Bay of Plenty 2020, Volume II Draft maps for public notification

ISBN 978-0-473-55275-6 (print)

ISBN 978-0-473-55276-3 (online)

© December 2020, New Zealand Department of Conservation



Crown copyright © 2020

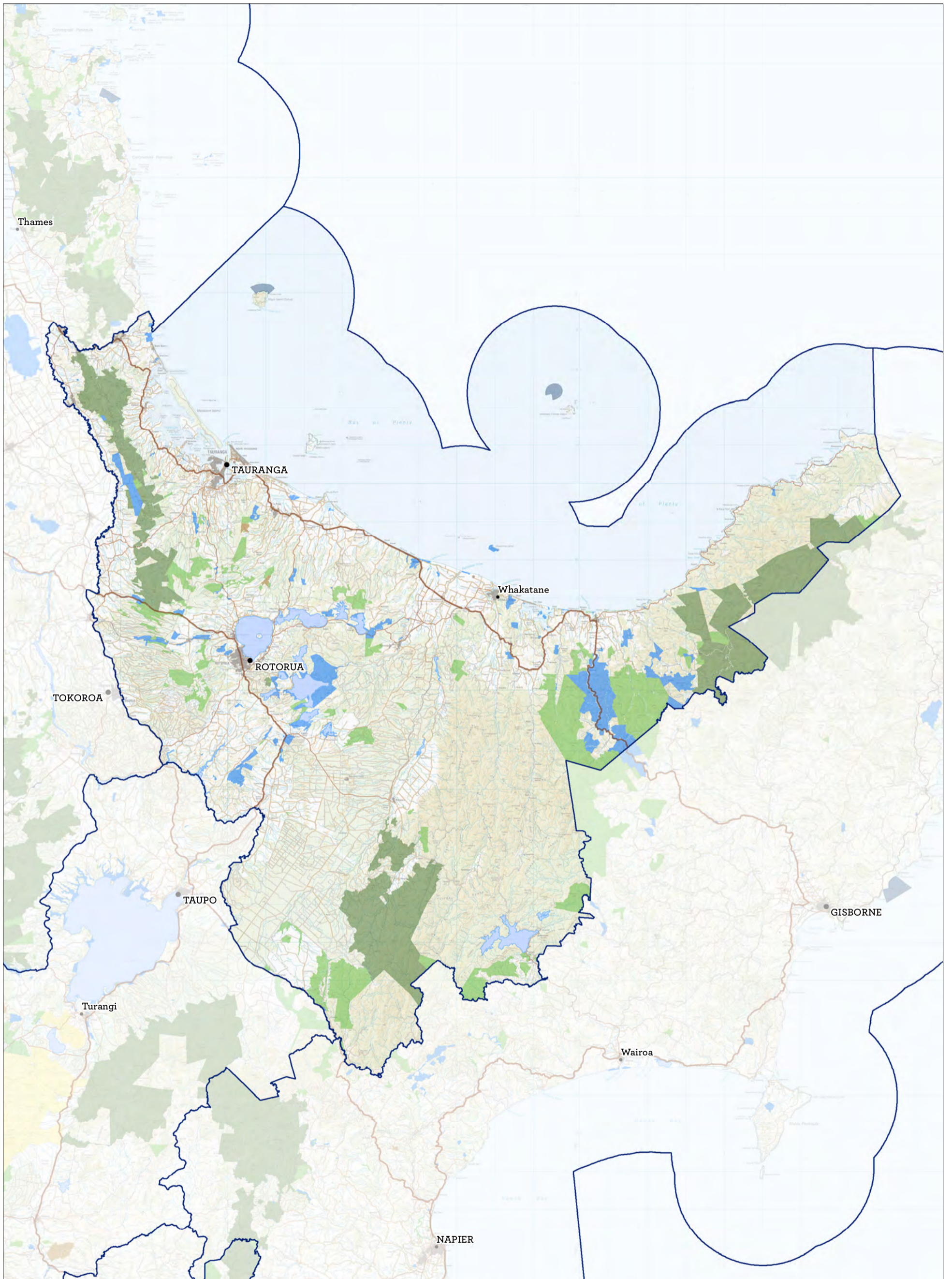
This work is licensed under the Creative Commons Attribution 4.0 International licence. In essence, you are free to copy, distribute and adapt the work, as long as you attribute the work to the Crown and abide by the other licence terms. To view a copy of this licence, visit <https://creativecommons.org/licenses/by/4.0/>.

Please note that no departmental or governmental emblem, logo or Coat of Arms may be used in any way which infringes any provision of the Flags, Emblems, and Names Protection Act 1981. Attribution to the Crown should be in written form and not by reproduction of any such emblem, logo or Coat of Arms. Use the wording 'Department of Conservation' in your attribution, not the Department of Conservation logo.

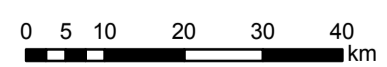
This publication is produced using paper sourced from well-managed, renewable and legally logged forests.

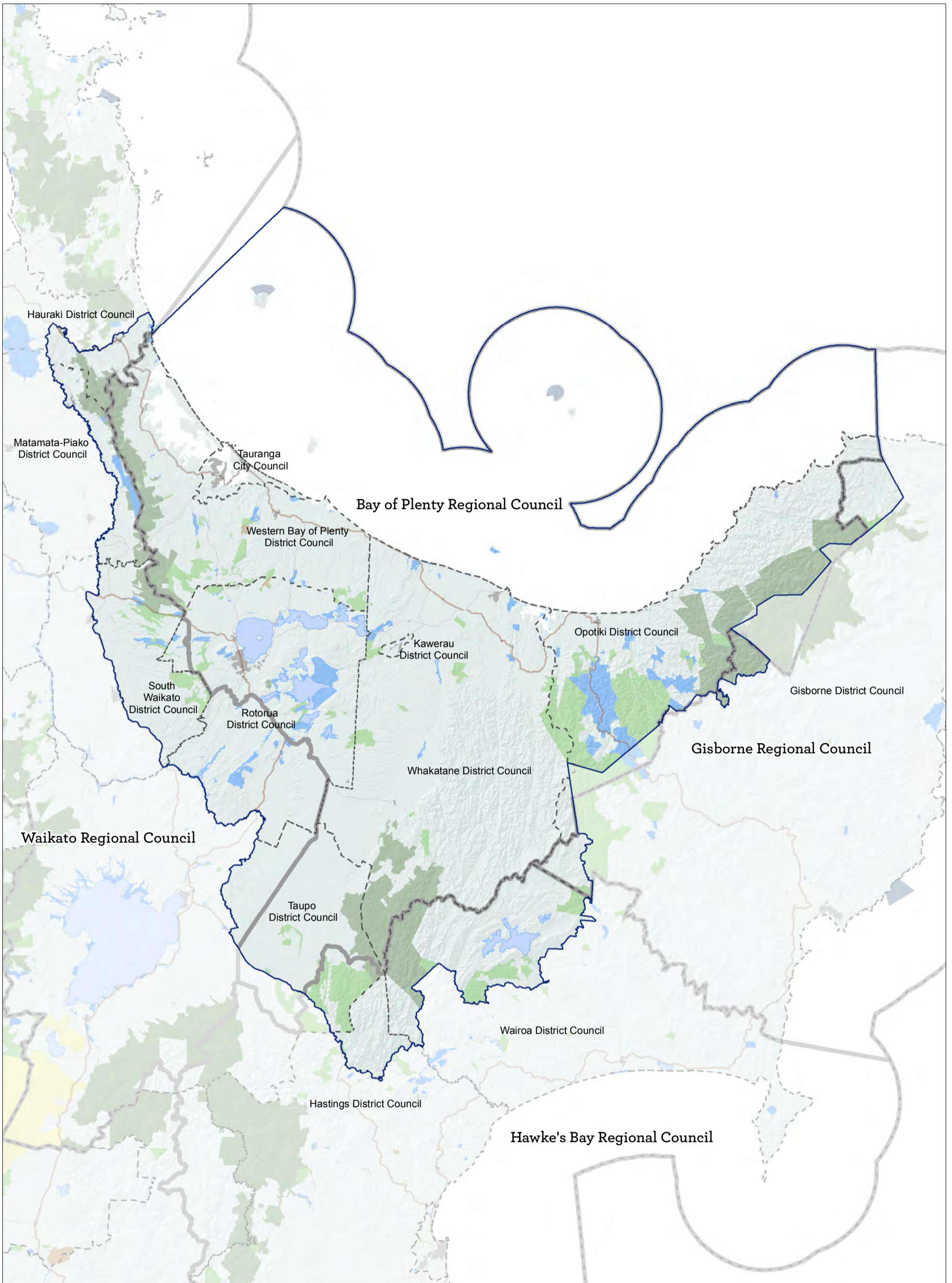
Contents

Map 1: Bay of Plenty overview	5
Map 1.1: Regional council and territorial authority boundaries	6
Map 2: Ecosystem priorities and Icon gateway destinations	7
Map 3: Visitor management zones overview	8
Map 4: Aircraft access zones overview	9
Map 5: Places overview	10
Map 5.1: Kaimai Mamaku Place	11
Map 5.2: Waiariki Place	12
Map 5.3: Whirinaki and Surrounds Place	13
Map 5.4: Eastern Catchments Place	14
Map 5.5: Coastal and Marine Place	15
Map 5.6: Te Mana o Te Wai Place	16
Map 6: Detail maps index	17
Map 7: Inventory of public conservation land and waters	18
Map 8: Visitor management zones - detail	48
Map 9: Aircraft access zones - detail	61
Map 10: Legend	Inside back cover



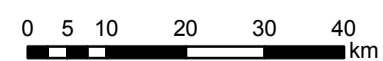
Map 1 Bay of Plenty overview
Conservation Management Strategy
Bay of Plenty

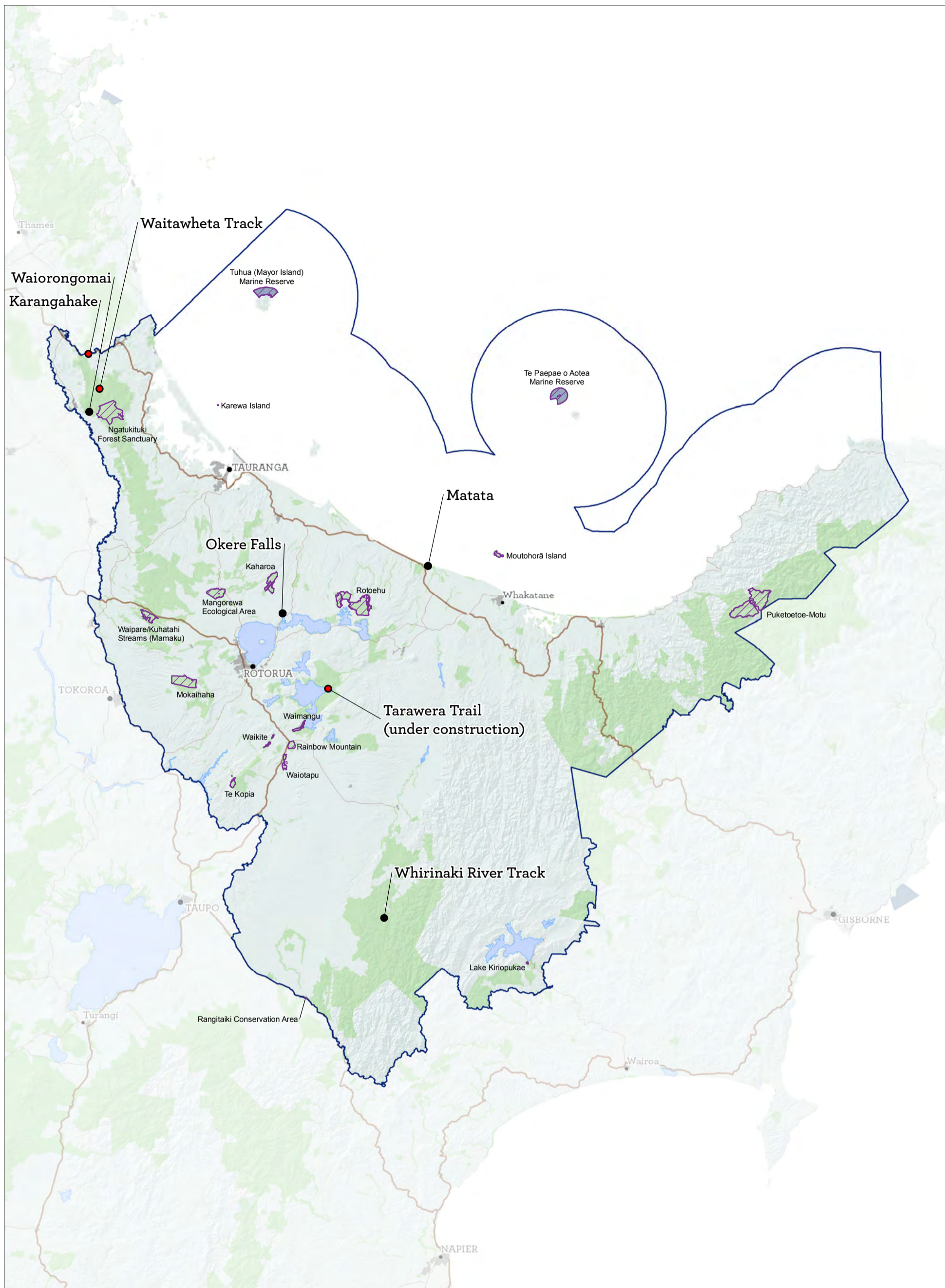




Map 1.1 Regional council and territorial authority boundaries

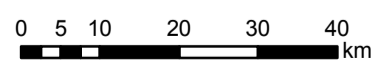
Conservation Management Strategy
Bay of Plenty

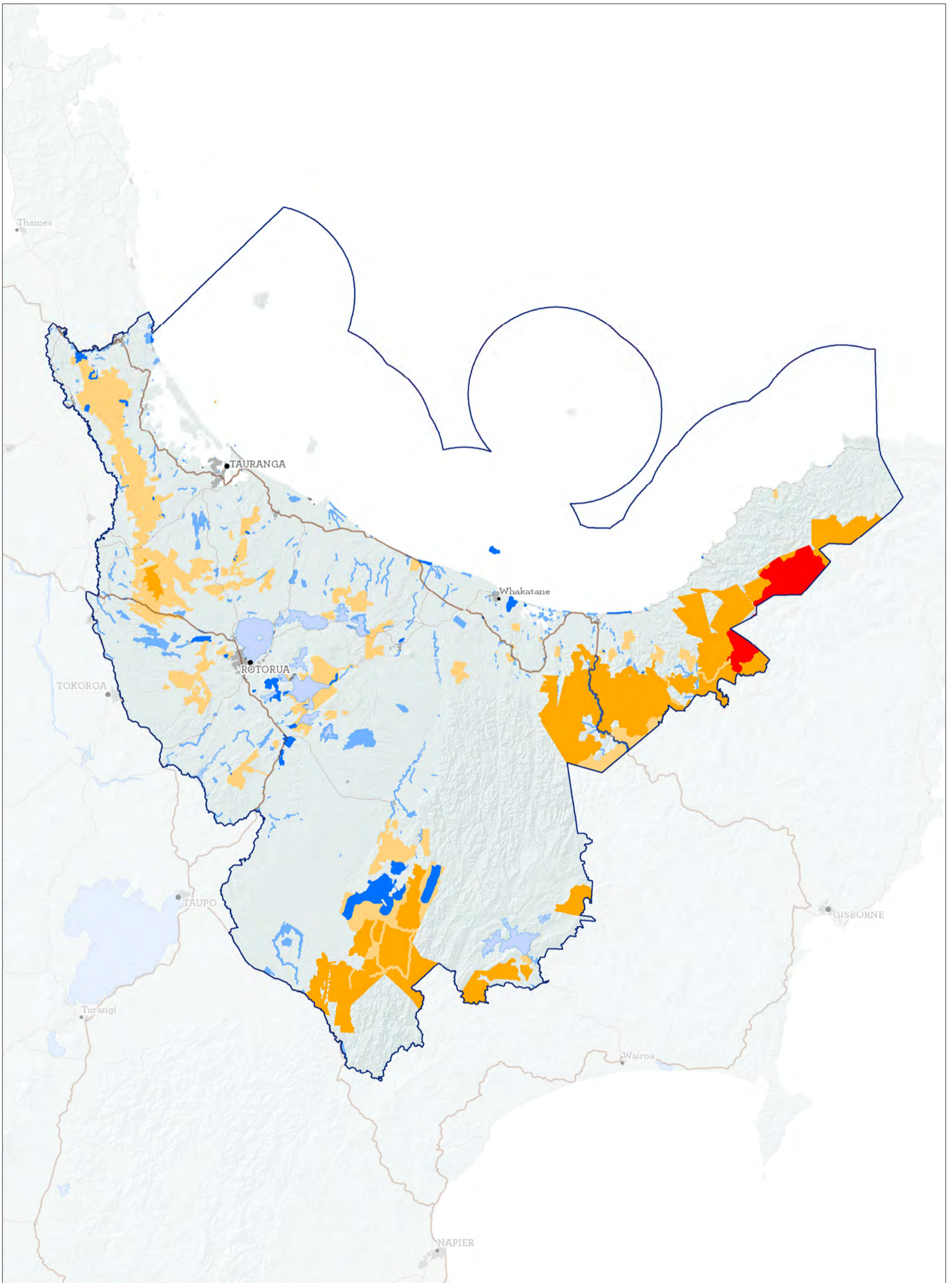




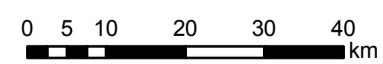
Map 2 Ecosystem priorities and Icon and Gateway destinations

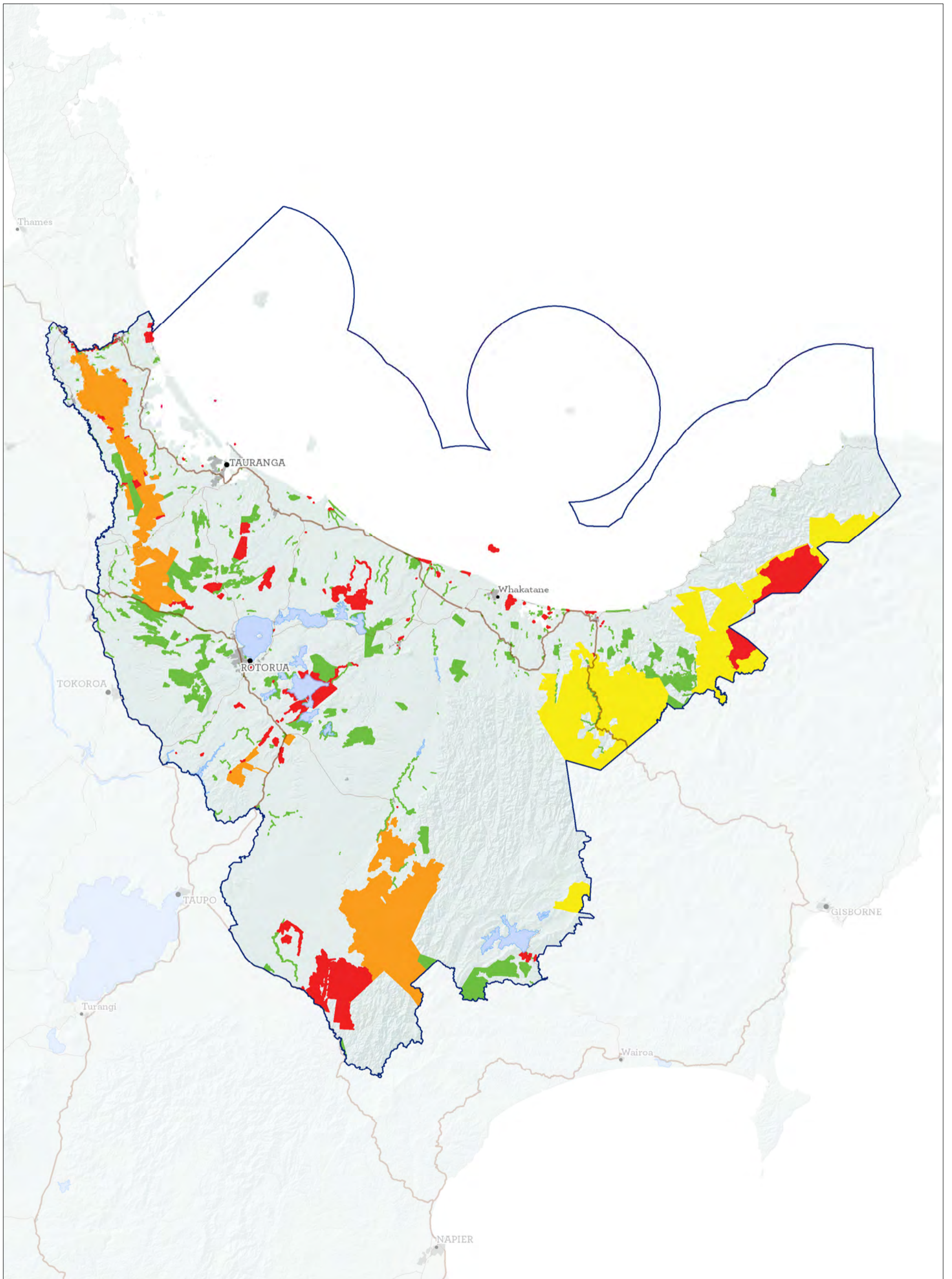
Conservation Management Strategy
 Bay of Plenty



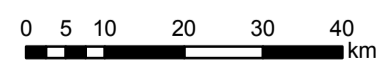


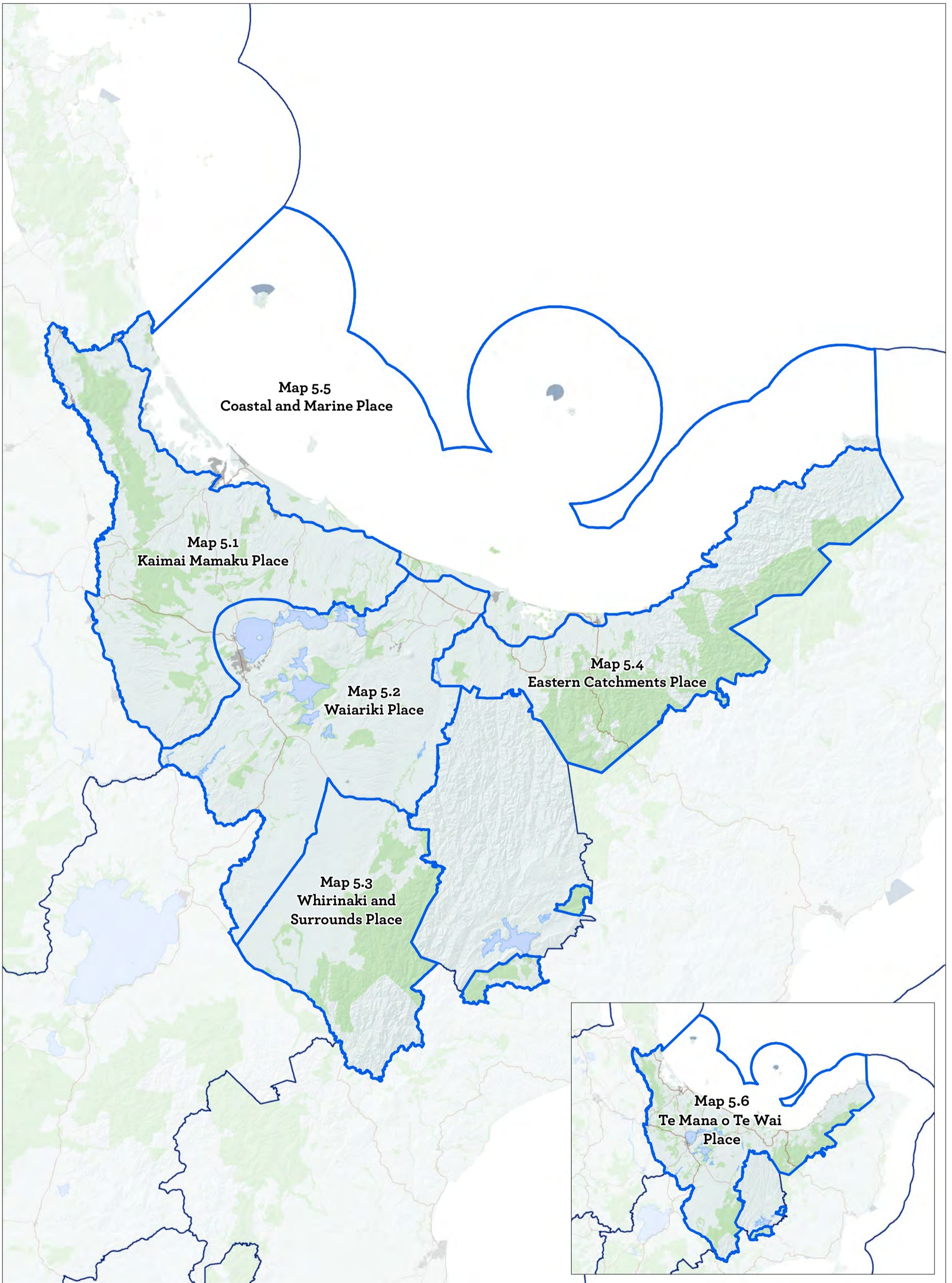
Map 3 Visitor management zones overview
 Conservation Management Strategy
 Bay of Plenty



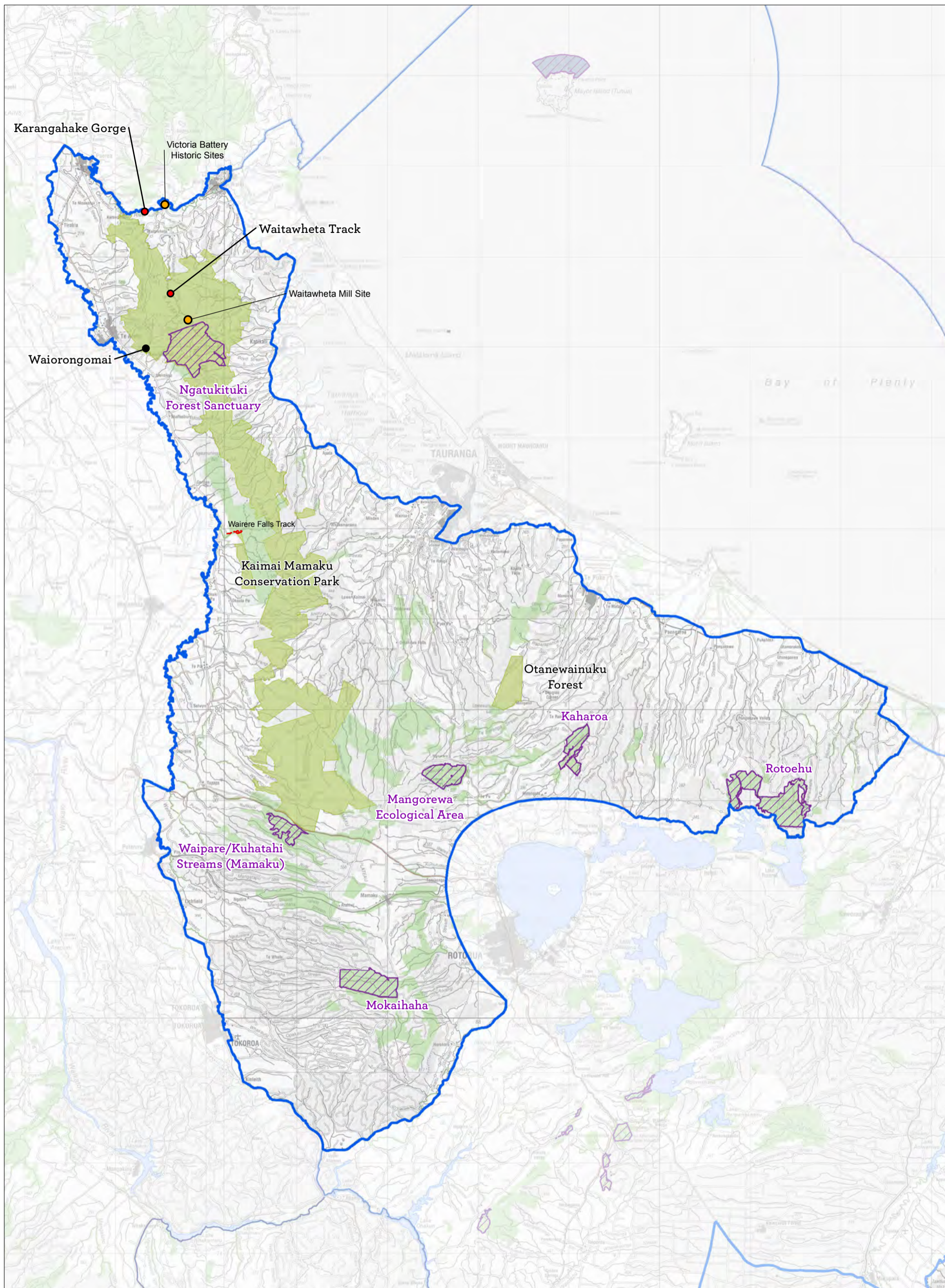


Map 4 Aircraft access zones overview
 Conservation Management Strategy
 Bay of Plenty



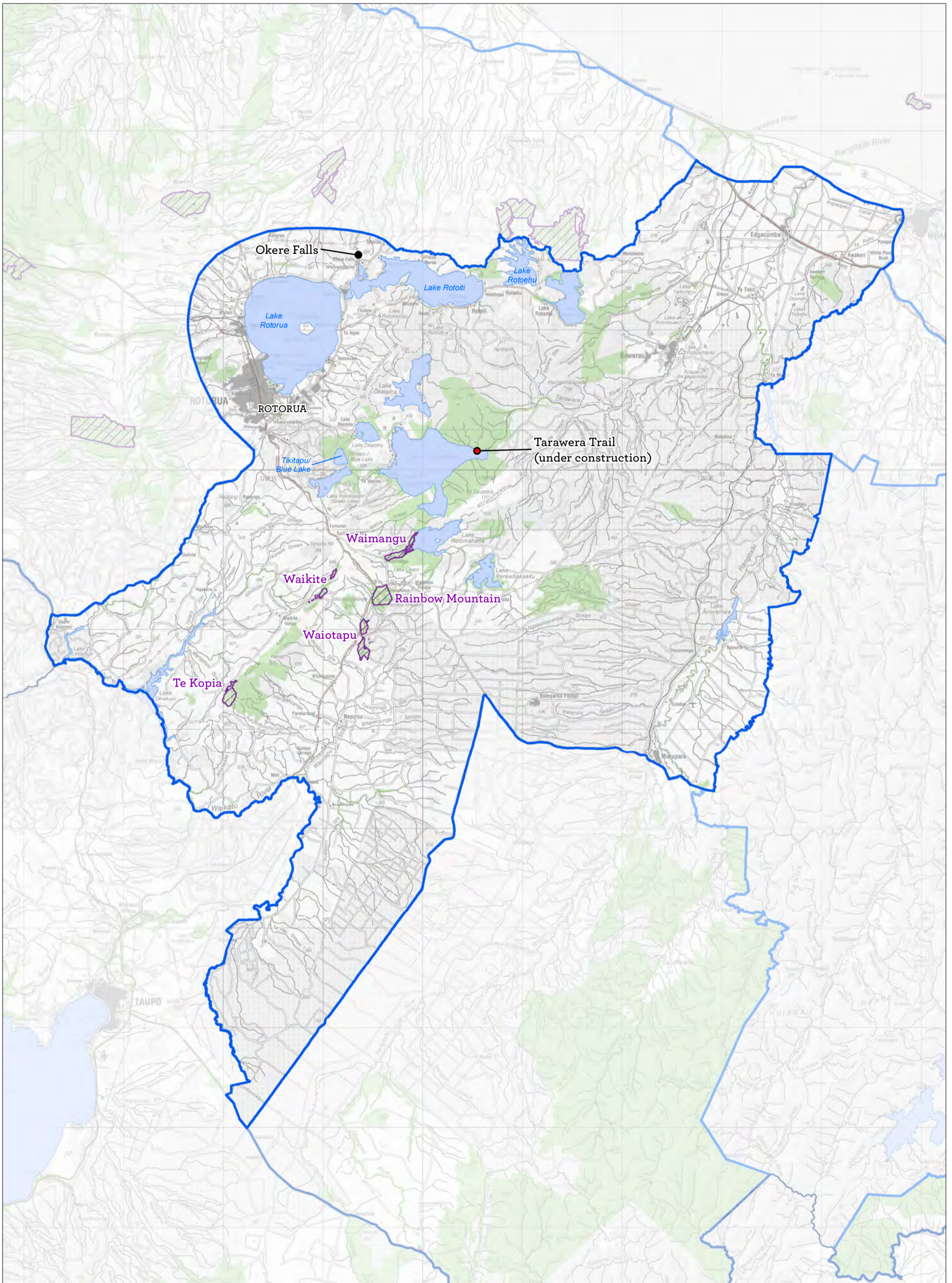


Map 5 Places overview
 Conservation Management Strategy
 Bay of Plenty

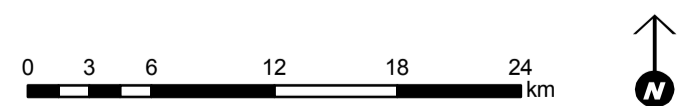


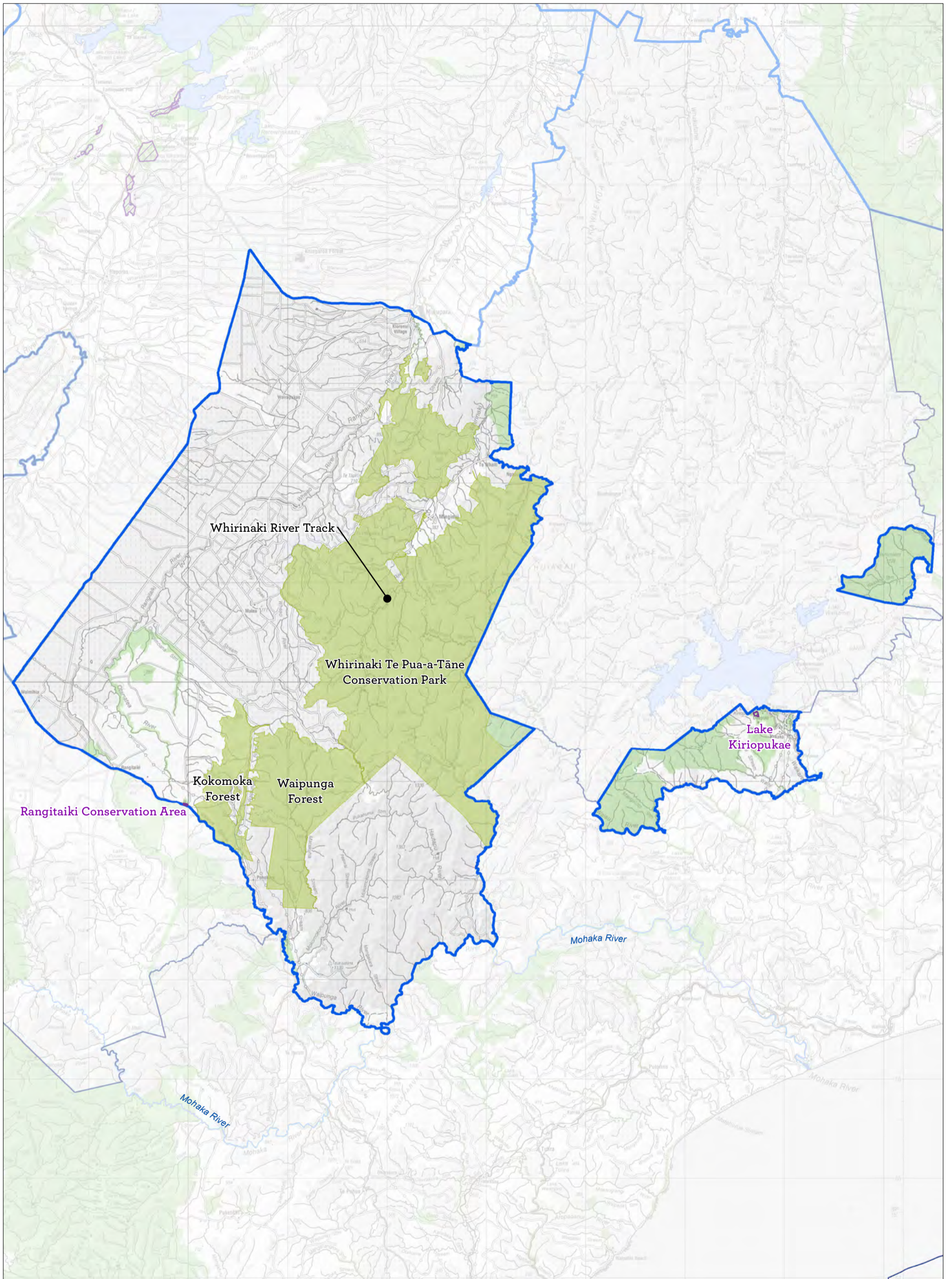
Map 5.1 Kaimai Mamaku Place
Conservation Management Strategy
Bay of Plenty



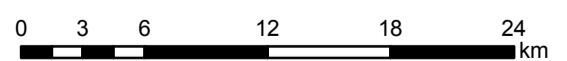


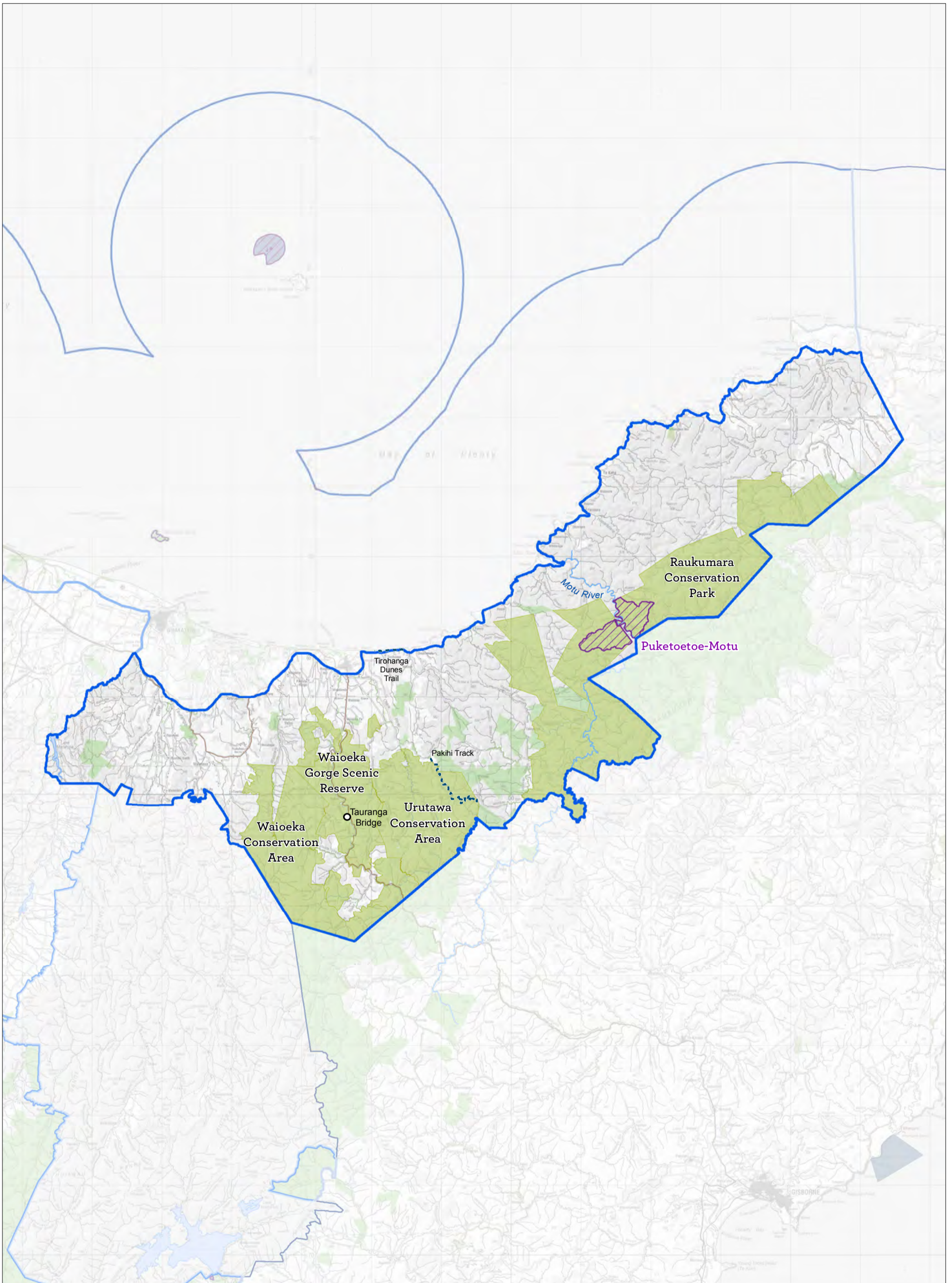
Map 5.2 Waiariki Place
 Conservation Management Strategy
 Bay of Plenty



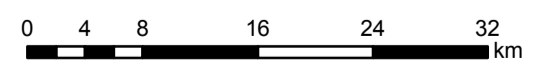


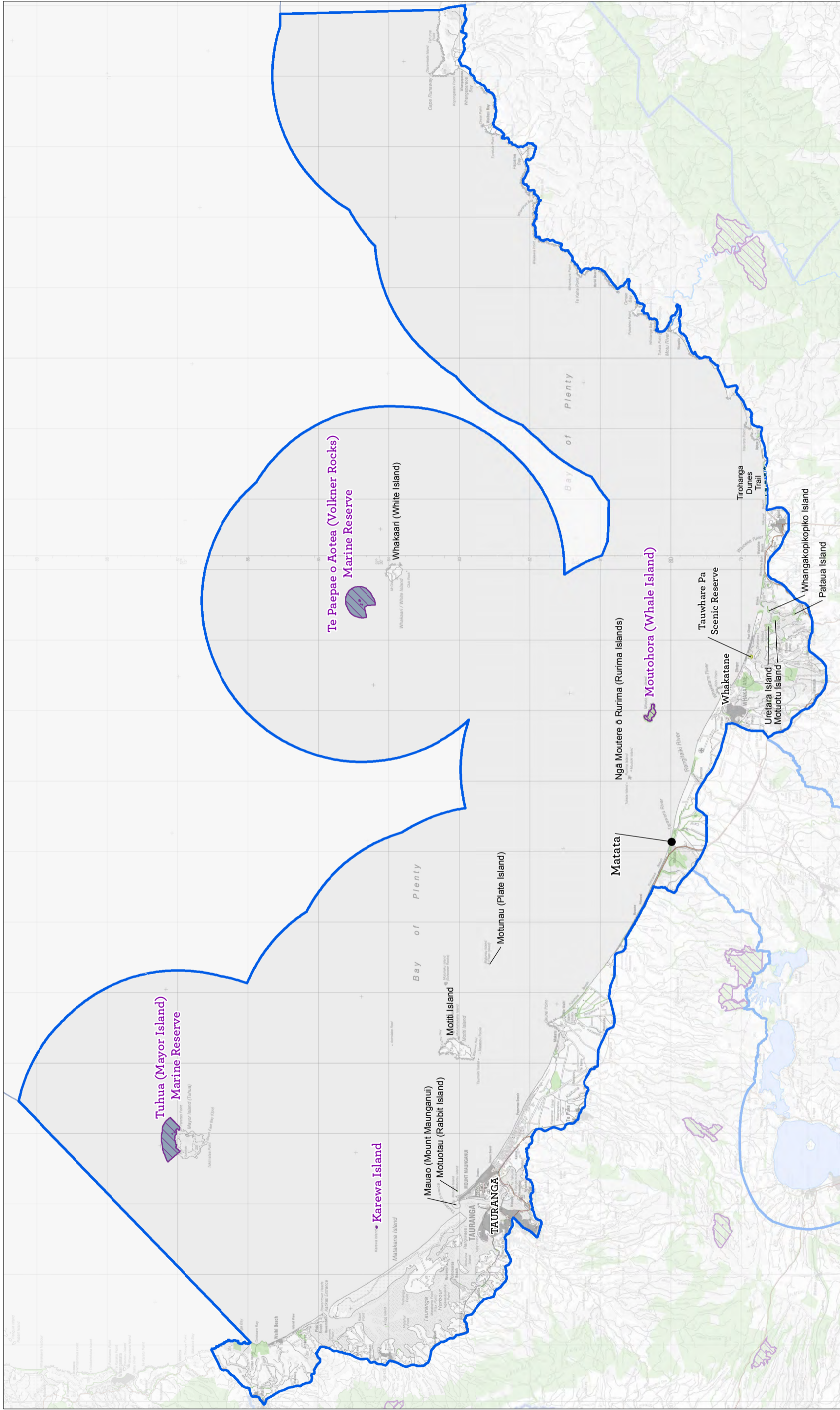
Map 5.3 Whirinaki and Surrounds Place
 Conservation Management Strategy
 Bay of Plenty



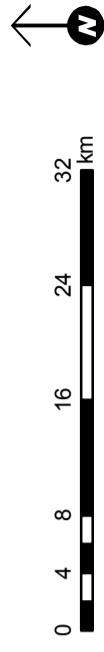


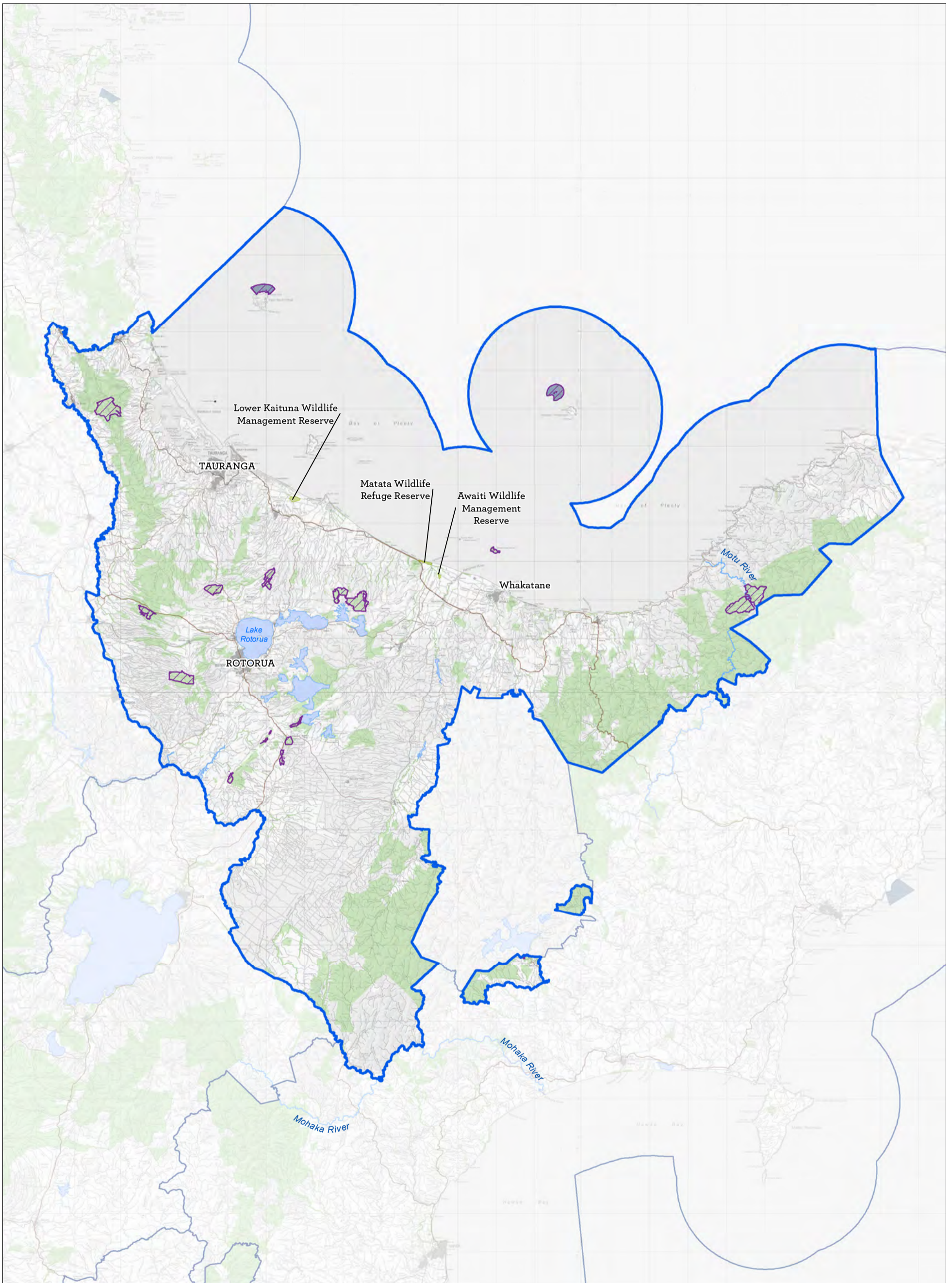
Map 5.4 Eastern Catchments Place
 Conservation Management Strategy
 Bay of Plenty



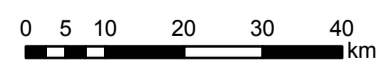


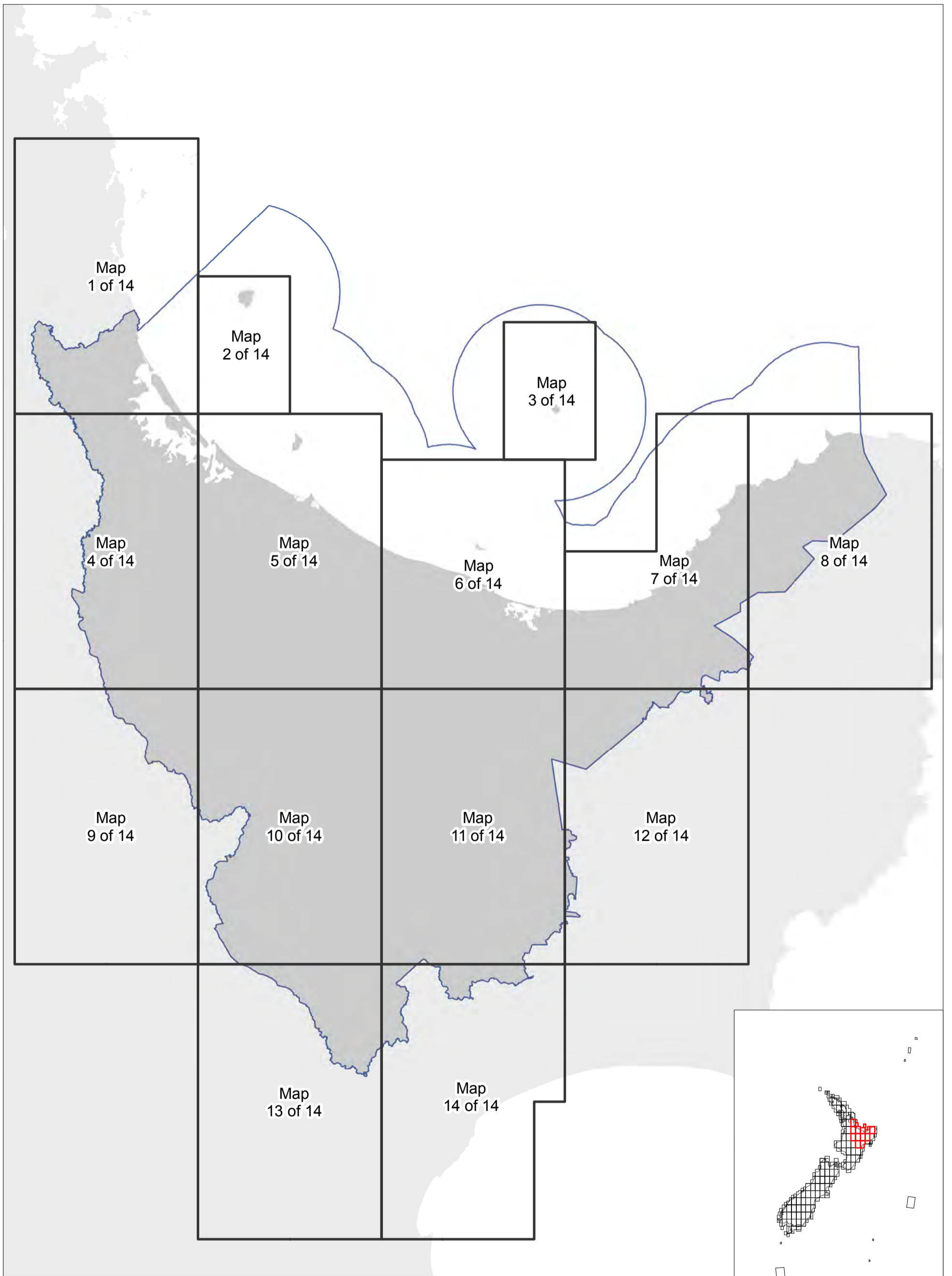
Map 5.5 Coastal and Marine Place
Conservation Management Strategy
Bay of Plenty





Map 5.6 Te Mana o Te Wai Place
 Conservation Management Strategy
 Bay of Plenty

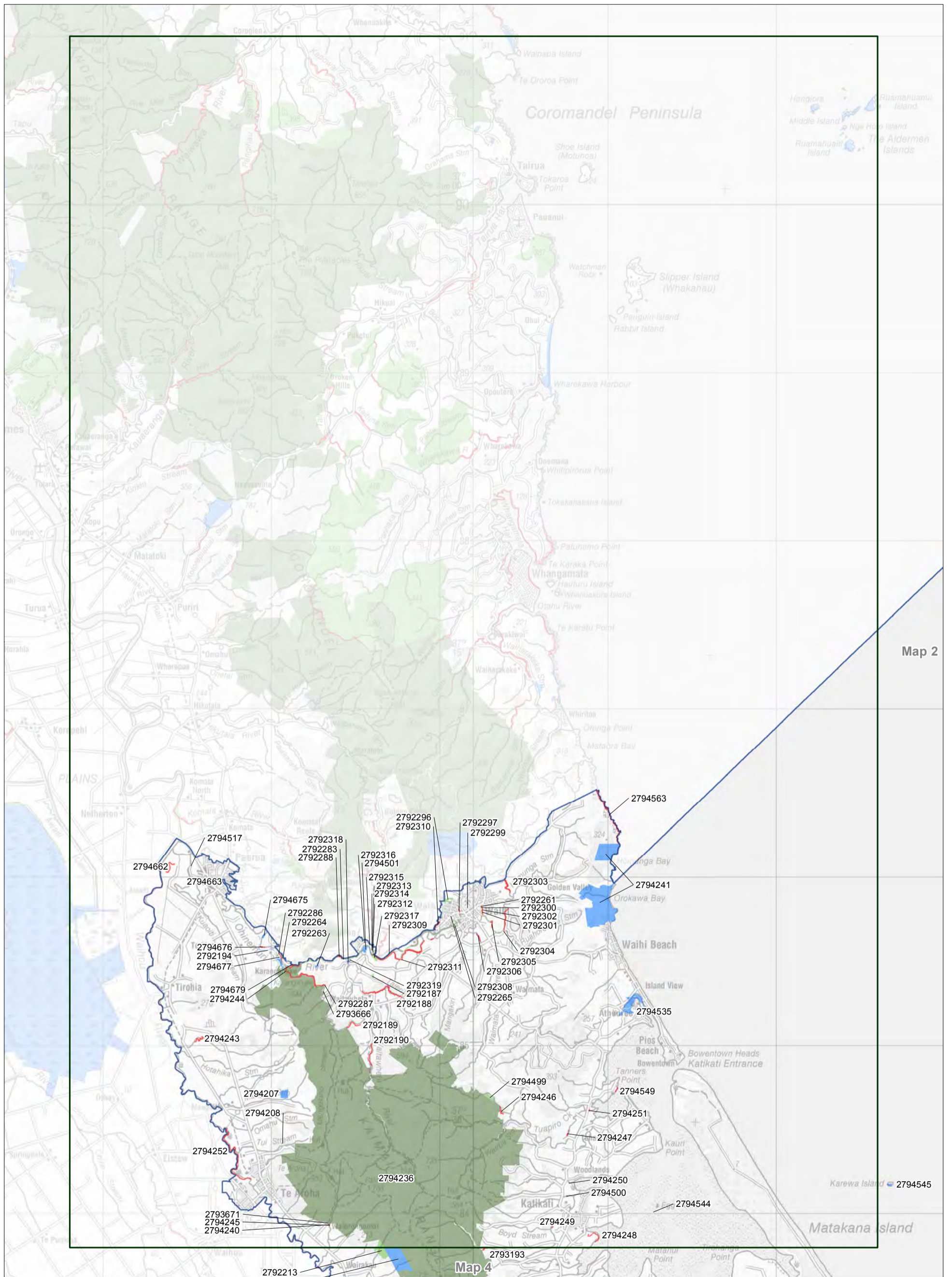




Map 6 Detail maps index
 Conservation Management Strategy
 Bay of Plenty

**Inventory of public conservation land and waters
Bay of Plenty
Map table 7.1**

NaPALIS ID	Protected Area Name	Area (ha)	Legal Description
2792187	Conservation Area - Hollis Road	3.75	s.25 - Stewardship Area - Conservation Act 1987
2792188	Marginal Strip - Taieri Stream	9.09	s.24(3) - Fixed Marginal Strip - Conservation Act 1987
2792189	Marginal Strip - Waitawheta River Dean Road	1.96	s.24(3) - Fixed Marginal Strip - Conservation Act 1987
2792190	Marginal Strip - Waitawheta River	2.85	s.24(3) - Fixed Marginal Strip - Conservation Act 1987
2792194	Karangahake Rail Trail Reserve	4.42	s.17 - Recreation Reserve - Reserves Act 1977
2792261	Conservation Area - Barry Road, Waihi	0.10	s.25 - Stewardship Area - Conservation Act 1987
2792263	Scenic Reserve - Mohring	3.44	s.19(1)(a) - Scenic Reserve - Reserves Act 1977
2792264	Scenic Reserve - Karangahake Walkway Tunnel Western Portal	0.26	s.19(1)(b) - Scenic Reserve - Reserves Act 1977
2792265	Segregation - Seddon Avenue, Waihi	0.00	s.23 - Local Purpose Reserve - Reserves Act 1977
2792283	Karangahake Walkway Conservation Area	15.62	s.25 - Stewardship Area - Conservation Act 1987
2792286	Marginal Strip - Ohinemuri River, Karangahake	0.37	s.24(3) - Fixed Marginal Strip - Conservation Act 1987
2792287	Marginal Strip - Ohinemuri & Waitewheta Stream confluence	8.90	s.24(3) - Fixed Marginal Strip - Conservation Act 1987
2792288	Marginal Strip - Ohinemuri River, Owharoa	0.82	s.24(3) - Fixed Marginal Strip - Conservation Act 1987
2792296	Conservation Area - Waihi College	8.19	s.25 - Stewardship Area - Conservation Act 1987
2792297	Marginal Strip - Mangatoetoe Stream	0.24	s.24(3) - Fixed Marginal Strip - Conservation Act 1987
2792299	Conservation Area - Mueller Street, Waihi	0.41	s.25 - Stewardship Area - Conservation Act 1987
2792300	Conservation Area - Waihi (part Clark lease)	0.65	s.25 - Stewardship Area - Conservation Act 1987
2792301	Conservation Area - Waihi (Peake lease)	1.13	s.25 - Stewardship Area - Conservation Act 1987
2792302	Marginal Strip - Clark Street, Waihi	1.32	s.24(3) - Fixed Marginal Strip - Conservation Act 1987
2792303	Marginal Strip - Ohinemuri River	3.61	s.24(3) - Fixed Marginal Strip - Conservation Act 1987
2792304	Marginal Strip - Ohinemuri River	2.67	s.24(3) - Fixed Marginal Strip - Conservation Act 1987
2792305	Marginal Strip - Ohinemuri River	1.36	s.24(3) - Fixed Marginal Strip - Conservation Act 1987
2792306	Marginal Strip - Waimata Stream	0.77	s.24(3) - Fixed Marginal Strip - Conservation Act 1987
2792308	Conservation Area - Goldfields Railway	4.23	s.25 - Stewardship Area - Conservation Act 1987
2792309	Conservation Area - Goldfields Railway	17.03	s.25 - Stewardship Area - Conservation Act 1987
2792310	Marginal Strip - Waitete Stream	1.56	s.24(3) - Fixed Marginal Strip - Conservation Act 1987
2792311	Marginal Strip - Ohinemuri River	12.01	s.24(3) - Fixed Marginal Strip - Conservation Act 1987
2792312	Conservation Area - Waikino Station Carpark	0.81	s.25 - Stewardship Area - Conservation Act 1987
2792313	Conservation Area - Waikino Post Office	0.10	s.25 - Stewardship Area - Conservation Act 1987
2792314	Conservation Area - Melody Lane, Waikino	0.13	s.25 - Stewardship Area - Conservation Act 1987
2792315	Conservation Area - Victoria Street, Waikino	0.59	s.25 - Stewardship Area - Conservation Act 1987
2792316	Conservation Area - Old Waitekauri Road, Waikino	0.09	s.25 - Stewardship Area - Conservation Act 1987
2792317	Conservation Area - Waikino (Strawbridge)	6.58	s.25 - Stewardship Area - Conservation Act 1987
2792318	Owharoa Falls Scenic Reserve	3.35	s.19(1)(a) - Scenic Reserve - Reserves Act 1977
2792319	Scientific Reserve - Owharoa	0.52	s.21 - Scientific Reserve - Reserves Act 1977
2793666	Conservation Area - Dickey Flat Road	1.72	s.25 - Stewardship Area - Conservation Act 1987
2793671	Waiorongomai Historic Reserve	0.09	s.18 - Historic Reserve - Reserves Act 1977
2794207	Mangaiti Scenic Reserve	20.17	s.19(1)(a) - Scenic Reserve - Reserves Act 1977
2794208	Conservation Area - Tui Stream	0.88	s.25 - Stewardship Area - Conservation Act 1987
2794236	Kaimai Mamaku Conservation Park	40242.23	s.19 - Conservation Park - Conservation Act 1987
2794240	Conservation Area - Waiorongomai Rd	0.22	s.25 - Stewardship Area - Conservation Act 1987
2794241	Orokawa Scenic Reserve	501.54	s.19(1)(a) - Scenic Reserve - Reserves Act 1977
2794243	Waitoki Stream Marginal Strip	2.26	s.24(3) - Fixed Marginal Strip - Conservation Act 1987
2794244	Waitawheta-Ohinemuri Rivers Marginal Strip	5.87	s.24(3) - Fixed Marginal Strip - Conservation Act 1987
2794245	Waiorongomai Stream Marginal Strip	0.26	s.24(3) - Fixed Marginal Strip - Conservation Act 1987
2794246	Tamaki Stream Marginal Strip	1.80	s.24(3) - Fixed Marginal Strip - Conservation Act 1987
2794247	Tuapiro Creek Marginal Strip	0.89	s.24(3) - Fixed Marginal Strip - Conservation Act 1987
2794248	Tetley Road Marginal Strip	2.54	s.24(3) - Fixed Marginal Strip - Conservation Act 1987
2794249	Uretara Stream Marginal Strip	0.52	s.24(3) - Fixed Marginal Strip - Conservation Act 1987
2794250	Tahawai Stream Marginal Strip	0.11	s.24(3) - Fixed Marginal Strip - Conservation Act 1987
2794251	Tuapiro Creek Marginal Strip	0.14	s.24(3) - Fixed Marginal Strip - Conservation Act 1987
2794252	Waihou River Marginal Strip	10.75	s.24(3) - Fixed Marginal Strip - Conservation Act 1987
2794499	Conservation Area - Woodland Rd	14.14	s.25 - Stewardship Area - Conservation Act 1987
2794500	McKinney Stream Marginal Strip	0.23	s.24(3) - Fixed Marginal Strip - Conservation Act 1987
2794501	Victoria Battery Historic Reserve	10.30	s.18 - Historic Reserve - Reserves Act 1977
2794517	Conservation Area - Waihou River	0.96	s.25 - Stewardship Area - Conservation Act 1987
2794535	Athenree Wildlife Refuge Reserve	65.26	s.22 - Government Purpose Reserve - Reserves Act 1977
2794544	Egg Island Crown Land	0.20	s.25 - Stewardship Area - Conservation Act 1987
2794549	Tanners Point Marginal Strip	0.66	s.24(3) - Fixed Marginal Strip - Conservation Act 1987
2794563	Marginal Strip - Homunga Bay North	20.07	s.24(3) - Fixed Marginal Strip - Conservation Act 1987
2794662	Marginal Strip - Waihou River	2.54	s.24(3) - Fixed Marginal Strip - Conservation Act 1987
2794663	Conservation Area - Dearle Street, Paeroa	0.24	s.25 - Stewardship Area - Conservation Act 1987
2794675	Mackaytown Recreation Reserve	3.01	s.17 - Recreation Reserve - Reserves Act 1977
2794676	Marginal Strip - Ohinemuri River, Mackaytown	0.70	s.24(3) - Fixed Marginal Strip - Conservation Act 1987
2794677	Conservation Area - closed road, Karangahake Hall	0.18	s.25 - Stewardship Area - Conservation Act 1987
2794679	Karangahake Scenic Reserve	9.93	s.19(1)(a) - Scenic Reserve - Reserves Act 1977



Map 2


Map 4

Map 7.1 Inventory of public conservation land and waters

Conservation Management Strategy
Bay of Plenty

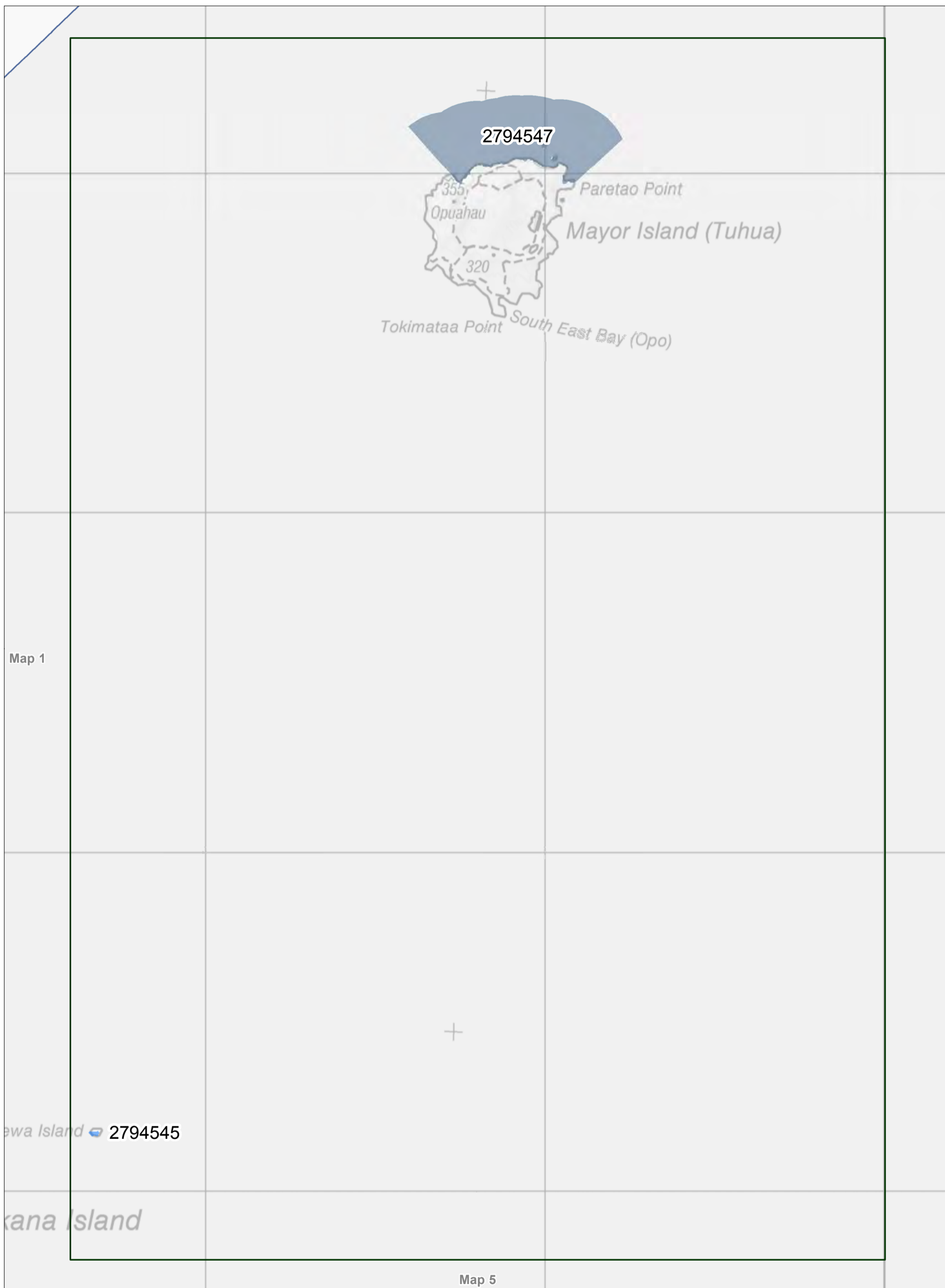
Map 1 of 14

Public conservation lands and waters data are current as of 19/04/2018



Inventory of public conservation land and waters
Bay of Plenty
Map table 7.2

NaPALIS ID	Protected Area Name	Area (ha)	Legal Description
2794545	Karewa Island Wildlife Sanctuary	3.58	s.22 - Government Purpose Reserve - Reserves Act 1977
2794547	Tuhua (Mayor Island) Marine Reserve	1055.15	s.3 - Marine Reserve - Marine Reserves Act 1971

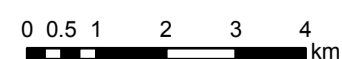


Map 7.2 Inventory of public conservation land and waters

Conservation Management Strategy
Bay of Plenty

Map 2 of 14

Public conservation lands and waters data are current as of 19/04/2018



Inventory of public conservation land and waters
Bay of Plenty
Map table 7.3

NaPALIS ID	Protected Area Name	Area (ha)	Legal Description
2793945	Te Paepae o Aotea (Volkner Rocks) Marine Reserve	1276.57	s.3 - Marine Reserve - Marine Reserves Act 1971

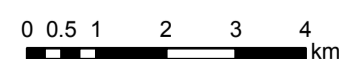


Map 7.3 Inventory of public conservation land and waters

Conservation Management Strategy
Bay of Plenty

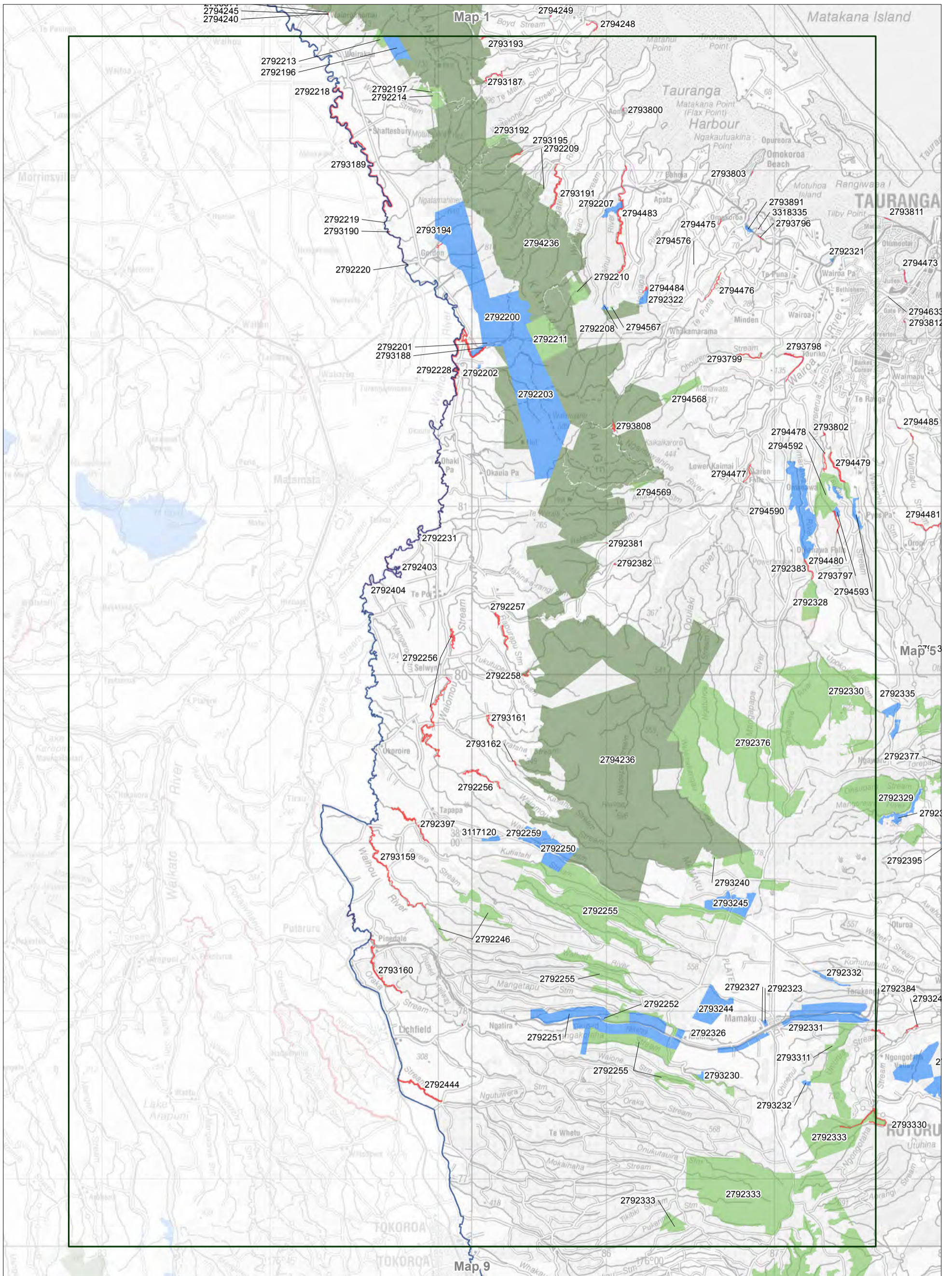
Map 3 of 14

Public conservation lands and waters data are current as of 19/04/2018



Inventory of public conservation land and waters
Bay of Plenty
Map table 7.4

NaPALIS ID	Protected Area Name	Area (ha)	Legal Description
2792196	Wairakau Scenic Reserve	131.46	s.19(1)(a) - Scenic Reserve - Reserves Act 1977
2792197	Waihou Forest	27.35	s.25 - Stewardship Area - Conservation Act 1987
2792200	Maurihiro Scenic Reserve	1608.23	s.19(1)(a) - Scenic Reserve - Reserves Act 1977
2792201	Wairere Falls Scenic Reserve	90.79	s.19(1)(a) - Scenic Reserve - Reserves Act 1977
2792202	Recreation Reserve - Gravesons Rd	5.00	s.17 - Recreation Reserve - Reserves Act 1977
2792203	Gordon Park Scenic Reserve	1858.77	s.19(1)(a) - Scenic Reserve - Reserves Act 1977
2792207	Wainui River Scenic Reserve	47.87	s.19(1)(a) - Scenic Reserve - Reserves Act 1977
2792208	Government Purpose Education Reserve	8.14	s.22 - Government Purpose Reserve - Reserves Act 1977
2792209	Conservation Area - Upland Rd	2.67	s.25 - Stewardship Area - Conservation Act 1987
2792210	Conservation Area - Waitioka Stream	106.02	s.25 - Stewardship Area - Conservation Act 1987
2792211	Conservation Area - Pahangahanga Stream	373.91	s.25 - Stewardship Area - Conservation Act 1987
2792213	Conservation Area - McNichol Stream	44.18	s.25 - Stewardship Area - Conservation Act 1987
2792214	Waihou Forest	86.14	s.25 - Stewardship Area - Conservation Act 1987
2792218	Marginal Strip - Waihou River, north of Shaftesbury Road	0.21	s.24(3) - Fixed Marginal Strip - Conservation Act 1987
2792219	Marginal Strip - Waihou River, south of Shaftesbury Road	2.24	s.24(3) - Fixed Marginal Strip - Conservation Act 1987
2792220	Marginal Strip - Waihou River, Armdale Road	0.09	s.24(3) - Fixed Marginal Strip - Conservation Act 1987
2792228	Marginal Strip - Waihou River north of Okauia	4.44	s.24(3) - Fixed Marginal Strip - Conservation Act 1987
2792231	Marginal Strip - Waihou River south of Okauia	5.66	s.24(3) - Fixed Marginal Strip - Conservation Act 1987
2792246	Conservation Area - Leslie Rd	224.75	s.25 - Stewardship Area - Conservation Act 1987
2792250	Selwyn Scenic Reserve	391.03	s.19(1)(a) - Scenic Reserve - Reserves Act 1977
2792251	Arahiwi Scenic Reserve	930.04	s.19(1)(a) - Scenic Reserve - Reserves Act 1977
2792252	Conservation Area - Mangatapu Stream	84.26	s.25 - Stewardship Area - Conservation Act 1987
2792255	Mamaku Forest	3328.41	s.25 - Stewardship Area - Conservation Act 1987
2792256	Marginal Strip - Waiomou Stream	37.91	s.24(3) - Fixed Marginal Strip - Conservation Act 1987
2792257	Marginal Strip - Rapurapu Stream	13.91	s.24(3) - Fixed Marginal Strip - Conservation Act 1987
2792258	Marginal Strip - Rapurapu Stream	2.11	s.24(3) - Fixed Marginal Strip - Conservation Act 1987
2792259	Local Purpose Reserve - SH5	3.84	s.23 - Local Purpose Reserve - Reserves Act 1977
2792321	Margaret Jackson Wildlife Management Reserve	3.89	s.22 - Government Purpose Reserve - Reserves Act 1977
2792322	Waipapa River Scenic Reserve	29.82	s.19(1)(a) - Scenic Reserve - Reserves Act 1977
2792323	Mamaku Scenic Reserve	7.81	s.19(1)(a) - Scenic Reserve - Reserves Act 1977
2792326	Arahiwi Railway Scenic Reserve	93.29	s.19(1)(a) - Scenic Reserve - Reserves Act 1977
2792327	Conservation Area - Old State Mill Rd	0.22	s.25 - Stewardship Area - Conservation Act 1987
2792328	Conservation Area - Omanawa River	191.90	s.25 - Stewardship Area - Conservation Act 1987
2792330	Puwhenua Forest	1174.43	s.25 - Stewardship Area - Conservation Act 1987
2792331	Dansey's Road Scenic Reserve	468.88	s.19(1)(a) - Scenic Reserve - Reserves Act 1977
2792332	Tarukenga Scenic Reserve	29.80	s.19(1)(a) - Scenic Reserve - Reserves Act 1977
2792333	Horohoro Forest	5536.51	s.25 - Stewardship Area - Conservation Act 1987
2792376	Gammons Block Conservation Area	3590.60	s.25 - Stewardship Area - Conservation Act 1987
2792381	Marginal Strip - Rataroa Stream	0.16	s.24(3) - Fixed Marginal Strip - Conservation Act 1987
2792382	Marginal Strip - Tuakopae Stream	0.54	s.24(3) - Fixed Marginal Strip - Conservation Act 1987
2792383	Marginal Strip - Omanawa River	3.41	s.24(3) - Fixed Marginal Strip - Conservation Act 1987
2792397	Waimakariri Stream Marginal Strip	18.00	s.24(3) - Fixed Marginal Strip - Conservation Act 1987
2792403	Marginal Strip - Waihou River, Tauranga Road SH 24	4.24	s.24(3) - Fixed Marginal Strip - Conservation Act 1987
2792404	Marginal Strip - Waihou River Hot Springs Road	0.27	s.24(3) - Fixed Marginal Strip - Conservation Act 1987
2792444	Ngutuwera Stream Marginal Strip	20.40	s.24(3) - Fixed Marginal Strip - Conservation Act 1987
2793159	Waihou River Marginal Strip	19.78	s.24(3) - Fixed Marginal Strip - Conservation Act 1987
2793160	Oraka Stream Marginal Strip	29.10	s.24(3) - Fixed Marginal Strip - Conservation Act 1987
2793161	Arataha Stream Marginal Strip	1.74	s.24(3) - Fixed Marginal Strip - Conservation Act 1987
2793162	Kakahu Stream Marginal Strip	0.40	s.24(3) - Fixed Marginal Strip - Conservation Act 1987
2793187	Te Rereatukahia Stream Marginal Strip	2.38	s.24(3) - Fixed Marginal Strip - Conservation Act 1987
2793188	Waihou River Marginal Strip	34.45	s.24(3) - Fixed Marginal Strip - Conservation Act 1987
2793189	Waihou River Marginal Strip	30.37	s.24(3) - Fixed Marginal Strip - Conservation Act 1987
2793190	Waihou River Marginal Strip	0.46	s.24(3) - Fixed Marginal Strip - Conservation Act 1987
2793191	Aongatete River Marginal Strip	11.15	s.24(3) - Fixed Marginal Strip - Conservation Act 1987
2793192	Conservation Area - Thompsons Track	49.81	s.25 - Stewardship Area - Conservation Act 1987
2793193	Uretara Stream Marginal Strip	1.51	s.24(3) - Fixed Marginal Strip - Conservation Act 1987
2793194	Marginal Strip - Gordon Stream	0.81	s.24(3) - Fixed Marginal Strip - Conservation Act 1987
2793195	Marginal Strip - Tuapo Stream	2.15	s.24(3) - Fixed Marginal Strip - Conservation Act 1987
2793230	Mangakotaha Stream Scenic Reserve	11.02	s.19(1)(a) - Scenic Reserve - Reserves Act 1977
2793232	Umurua Scenic Reserve	12.20	s.19(1)(a) - Scenic Reserve - Reserves Act 1977
2793240	Mangapapa Conservation Area	354.03	s.25 - Stewardship Area - Conservation Act 1987
2793244	Patetere Scenic Reserve	281.75	s.19(1)(a) - Scenic Reserve - Reserves Act 1977
2793245	Scenic Reserve - Galaxy Rd	259.98	s.19(1)(a) - Scenic Reserve - Reserves Act 1977
2793311	Conservation Area - Dansey Rd	34.26	s.25 - Stewardship Area - Conservation Act 1987
2793796	Tauranga Harbour Marginal Strip	0.68	s.24(3) - Fixed Marginal Strip - Conservation Act 1987
2793797	Omanawa Scenic Reserve	36.59	s.19(1)(a) - Scenic Reserve - Reserves Act 1977
2793798	Ohourere Stm/Wairoa R Marginal Strip	11.27	s.24(3) - Fixed Marginal Strip - Conservation Act 1987
2793799	Ohourere Stream Marginal Strip	8.24	s.24(3) - Fixed Marginal Strip - Conservation Act 1987
2793800	Aongatete River Marginal Strip	0.42	s.24(3) - Fixed Marginal Strip - Conservation Act 1987
2793802	Kopurererua Stream Marginal Strip	0.61	s.24(3) - Fixed Marginal Strip - Conservation Act 1987
2793803	Omokoroa Beach Marginal Strip	0.60	s.24(3) - Fixed Marginal Strip - Conservation Act 1987
2793808	Ngamuwahine River Marginal Strip	5.63	s.24(3) - Fixed Marginal Strip - Conservation Act 1987
2793891	Jess Road Wildlife Management Reserve	10.81	s.22 - Government Purpose Reserve - Reserves Act 1977
2794475	Omokoroa Beach Marginal Strip	0.75	s.24(3) - Fixed Marginal Strip - Conservation Act 1987
2794476	Te Puna Stream Marginal Strip	3.63	s.24(3) - Fixed Marginal Strip - Conservation Act 1987
2794477	Wairoa River Marginal Strip	2.75	s.24(3) - Fixed Marginal Strip - Conservation Act 1987
2794478	Kopurererua Stream Marginal Strip	2.94	s.24(3) - Fixed Marginal Strip - Conservation Act 1987
2794479	Tautau Stream Marginal Strip	10.15	s.24(3) - Fixed Marginal Strip - Conservation Act 1987
2794480	Kopurererua Stream Marginal Strip	4.46	s.24(3) - Fixed Marginal Strip - Conservation Act 1987
2794483	Wainui River Marginal Strip	30.47	s.24(3) - Fixed Marginal Strip - Conservation Act 1987
2794484	Waipapa River Marginal Strip	2.47	s.24(3) - Fixed Marginal Strip - Conservation Act 1987
2794567	Conservation Area - Apata	3.89	s.25 - Stewardship Area - Conservation Act 1987
2794568	Conservation Area - Mangaone Stream	122.63	s.25 - Stewardship Area - Conservation Act 1987
2794569	Conservation Area - Ngamuwahine Rd	35.22	s.25 - Stewardship Area - Conservation Act 1987
2794576	Conservation Area - Te Puna	0.55	s.25 - Stewardship Area - Conservation Act 1987
2794590	Hidden Gorge Scenic Reserve	464.01	s.19(1)(a) - Scenic Reserve - Reserves Act 1977
2794592	Conservation Area - Te Papa	280.92	s.25 - Stewardship Area - Conservation Act 1987
2794593	Tautau Scenic Reserve	41.91	s.19(1)(a) - Scenic Reserve - Reserves Act 1977
3117120	Tukorehe Scenic Reserve (part of reserve administered by the Department of	25.50	s.19(1)(a) - Scenic Reserve - Reserves Act 1977
3318335	Marginal Strip - Te Puna River	0.08	s.24(3) - Fixed Marginal Strip - Conservation Act 1987




Map 7.4 Inventory of public conservation land and waters

Conservation Management Strategy
Bay of Plenty

Map 4 of 14

Public conservation lands and waters data are current as of 19/04/2018

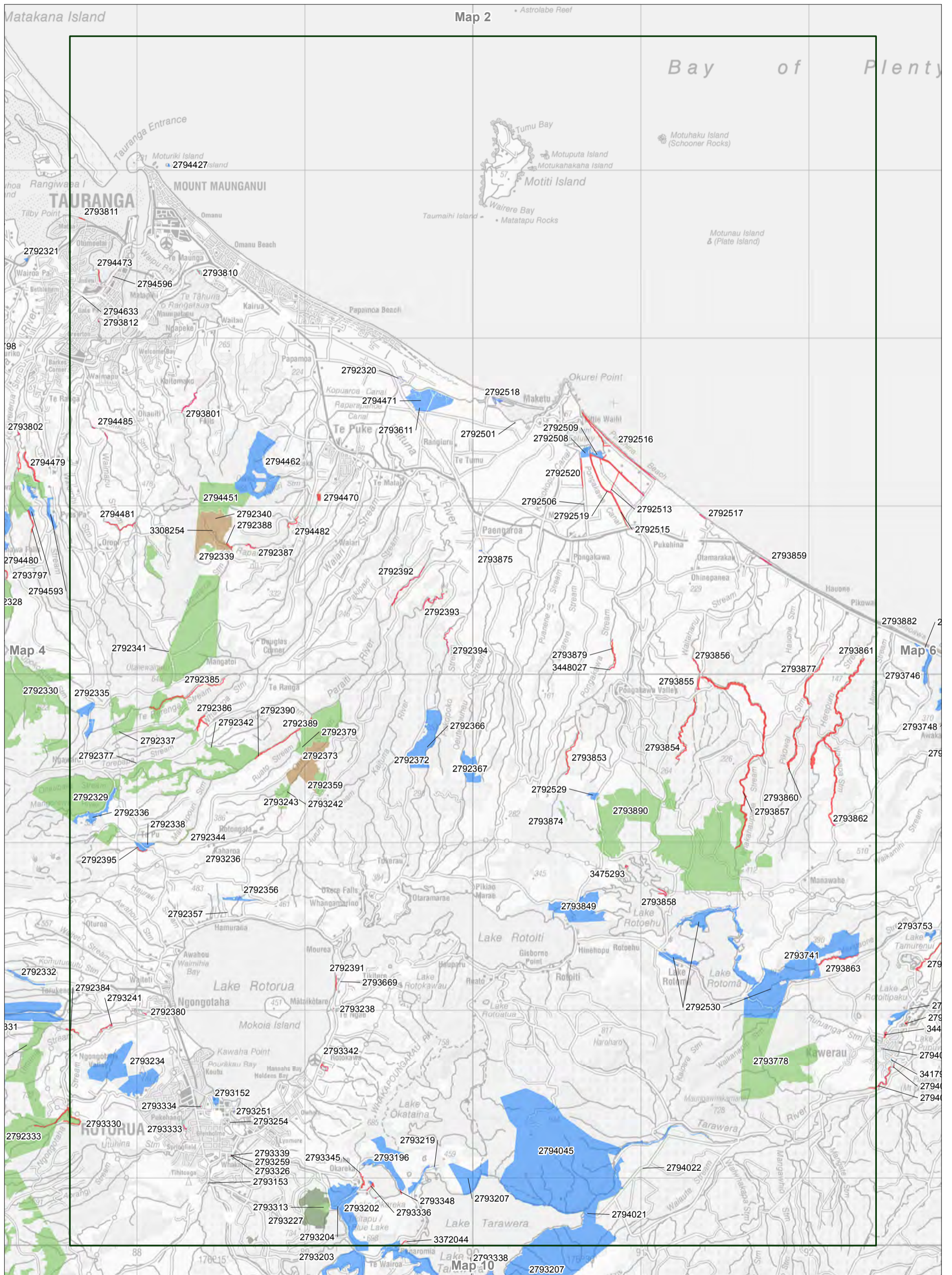


**Inventory of public conservation land and waters
Bay of Plenty
Map table 7.5**

NaPALIS ID	Protected Area Name	Area (ha)	Legal Description
2792320	Old Kaituna Riverbed Wildlife Management Reserve	2.03	s.22 - Government Purpose Reserve - Reserves Act 1977
2792329	Conservation Area - Mangorewa	960.60	s.25 - Stewardship Area - Conservation Act 1987
2792335	Taumata Scenic Reserve	81.66	s.19(1)(a) - Scenic Reserve - Reserves Act 1977
2792336	Mangorewa Scenic Reserve	80.80	s.19(1)(a) - Scenic Reserve - Reserves Act 1977
2792337	Conservation Area - Whataroa Road	108.47	s.25 - Stewardship Area - Conservation Act 1987
2792338	Mangapouri Scenic Reserve	34.22	s.19(1)(a) - Scenic Reserve - Reserves Act 1977
2792339	Conservation Area - Demeter Rd	23.24	s.25 - Stewardship Area - Conservation Act 1987
2792340	Oropi Forest	484.94	s.25 - Stewardship Area - Conservation Act 1987
2792341	Otanewainuku Forest	1210.34	s.25 - Stewardship Area - Conservation Act 1987
2792342	Conservation Area - Kiwi Stream	4.29	s.25 - Stewardship Area - Conservation Act 1987
2792344	Conservation Area - Angakakahi Stream	13.48	s.25 - Stewardship Area - Conservation Act 1987
2792356	Te Waerenga Scenic Reserve	29.21	s.19(1)(a) - Scenic Reserve - Reserves Act 1977
2792357	Hamurana Springs Recreation Reserve	0.20	s.17 - Recreation Reserve - Reserves Act 1977
2792359	Kaharoa Forest	449.17	s.25 - Stewardship Area - Conservation Act 1987
2792366	Pokopoko Stream Scenic Reserve	135.07	s.19(1)(a) - Scenic Reserve - Reserves Act 1977
2792367	Roydon Downs Scenic Reserve	128.95	s.19(1)(a) - Scenic Reserve - Reserves Act 1977
2792372	Government Purpose Reserve - SH 33	189.01	s.22 - Government Purpose Reserve - Reserves Act 1977
2792373	Onaia Ecological Area	312.55	s.21 - Ecological Area - Conservation Act 1987
2792377	Te Matai Forest	1247.16	s.25 - Stewardship Area - Conservation Act 1987
2792379	Conservation Area - Ruato Stream	52.88	s.25 - Stewardship Area - Conservation Act 1987
2792380	Marginal Strip - Ngongotaha Stream	0.70	s.24(3) - Fixed Marginal Strip - Conservation Act 1987
2792384	Umurua Stream Marginal Strip	3.27	s.24(3) - Fixed Marginal Strip - Conservation Act 1987
2792385	Te Rerenga Stream Marginal Strip	8.54	s.24(3) - Fixed Marginal Strip - Conservation Act 1987
2792386	Whataroa Stream Marginal Strip	6.92	s.24(3) - Fixed Marginal Strip - Conservation Act 1987
2792387	Raparapahoe Stream Marginal Strip	1.67	s.24(3) - Fixed Marginal Strip - Conservation Act 1987
2792388	Raparapahoe Stream Marginal Strip	1.54	s.24(3) - Fixed Marginal Strip - Conservation Act 1987
2792389	Mangorewa River Marginal Strip	9.05	s.24(3) - Fixed Marginal Strip - Conservation Act 1987
2792390	Mangorewa River Marginal Strip	1.67	s.24(3) - Fixed Marginal Strip - Conservation Act 1987
2792391	Lake Rotorua Marginal Strip	1.90	s.24(3) - Fixed Marginal Strip - Conservation Act 1987
2792392	Mangorewa River Marginal Strip	8.36	s.24(3) - Fixed Marginal Strip - Conservation Act 1987
2792393	Kaituna River Marginal Strip	5.51	s.24(3) - Fixed Marginal Strip - Conservation Act 1987
2792394	Pokopoko Stream Marginal Strip	0.87	s.24(3) - Fixed Marginal Strip - Conservation Act 1987
2792395	Mangapouri Stream Marginal Strip	0.79	s.24(3) - Fixed Marginal Strip - Conservation Act 1987
2792501	Conservation Area - Maketu	1.22	s.25 - Stewardship Area - Conservation Act 1987
2792506	Conservation Area - Tainui Rd	0.34	s.25 - Stewardship Area - Conservation Act 1987
2792508	Waihi Estuary Wildlife Management Reserve	28.11	s.22 - Government Purpose Reserve - Reserves Act 1977
2792509	Estuary Wildlife Management Reserve	17.64	s.22 - Government Purpose Reserve - Reserves Act 1977
2792513	Pukehina Canal Marginal Strip	19.64	s.24(3) - Fixed Marginal Strip - Conservation Act 1987
2792515	Pongakawa Canal Marginal Strip	8.96	s.24(3) - Fixed Marginal Strip - Conservation Act 1987
2792516	Pukehina Beach Marginal Strip	19.04	s.24(3) - Fixed Marginal Strip - Conservation Act 1987
2792517	Rogers Beach Marginal Strip	1.77	s.24(3) - Fixed Marginal Strip - Conservation Act 1987
2792518	Maketu Wildlife Management Reserve	8.79	s.22 - Government Purpose Reserve - Reserves Act 1977
2792519	Pongakawa Canal Marginal Strip	8.16	s.24(3) - Fixed Marginal Strip - Conservation Act 1987
2792520	Wharere Canal Marginal Strip	4.53	s.24(3) - Fixed Marginal Strip - Conservation Act 1987
2792529	Carrie Gibbons Scenic Reserve	19.42	s.19(1)(a) - Scenic Reserve - Reserves Act 1977
2792530	Lake Rotoma Scenic Reserve	868.04	s.19(1)(a) - Scenic Reserve - Reserves Act 1977
2793152	Pukeroa Recreation Reserve	15.28	s.17 - Recreation Reserve - Reserves Act 1977
2793153	Conservation Area - SH 30	2.78	s.25 - Stewardship Area - Conservation Act 1987
2793196	Lake Okareka Scenic Reserve	210.32	s.19(1)(a) - Scenic Reserve - Reserves Act 1977
2793202	Lake Tikitapu Scenic Reserve	349.52	s.19(1)(a) - Scenic Reserve - Reserves Act 1977
2793204	Tikitapu Recreation Reserve	6.49	s.17 - Recreation Reserve - Reserves Act 1977
2793219	Miller Bush Scenic Reserve	39.51	s.19(1)(a) - Scenic Reserve - Reserves Act 1977
2793227	Whakarewarewa State Forest Park	291.87	s.19 - Conservation Park - Conservation Act 1987
2793234	Mount Ngongotaha Scenic Reserve	527.12	s.19(1)(a) - Scenic Reserve - Reserves Act 1977
2793236	Kaharoa Road Marginal Strip	0.06	s.24(3) - Fixed Marginal Strip - Conservation Act 1987
2793238	Waihewa Stream Marginal Strip	0.05	s.24(3) - Fixed Marginal Strip - Conservation Act 1987
2793241	Ngongotaha Stream Marginal Strip	0.74	s.24(3) - Fixed Marginal Strip - Conservation Act 1987
2793242	Conservation Area - Kapukapu Rd	27.32	s.25 - Stewardship Area - Conservation Act 1987
2793243	Conservation Area - Kapukapu Rd	69.60	s.25 - Stewardship Area - Conservation Act 1987
2793251	Sulphur Point Wildlife Sanctuary	1.15	s.22 - Government Purpose Reserve - Reserves Act 1977
2793254	Conservation Area - St Michaels	0.71	s.25 - Stewardship Area - Conservation Act 1987
2793259	Conservation Area - Froude St	0.45	s.25 - Stewardship Area - Conservation Act 1987
2793313	Conservation Area - Tikitapu	32.76	s.25 - Stewardship Area - Conservation Act 1987
2793326	Puarenga Stream Marginal Strip	0.17	s.24(3) - Fixed Marginal Strip - Conservation Act 1987
2793330	Otamaroa Stream Marginal Strip	18.06	s.24(3) - Fixed Marginal Strip - Conservation Act 1987
2793333	Utuhina Stream Marginal Strip	0.48	s.24(3) - Fixed Marginal Strip - Conservation Act 1987
2793334	Utuhina Stream Marginal Strip	0.07	s.24(3) - Fixed Marginal Strip - Conservation Act 1987
2793336	Lake Okareka Marginal Strip	1.42	s.24(3) - Fixed Marginal Strip - Conservation Act 1987
2793339	Puarenga Stream Marginal Strip	0.03	s.24(3) - Fixed Marginal Strip - Conservation Act 1987
2793342	Lake Rotokawa Marginal Strip	2.04	s.24(3) - Fixed Marginal Strip - Conservation Act 1987
2793345	Lake Okareka Marginal Strip	3.16	s.24(3) - Fixed Marginal Strip - Conservation Act 1987
2793348	Lake Okareka Marginal Strip	0.59	s.24(3) - Fixed Marginal Strip - Conservation Act 1987
2793611	Lower Kaituna Historic Reserve	0.00	s.18 - Historic Reserve - Reserves Act 1977
2793669	SH 33 Segregation Strip	0.00	s.22 - Government Purpose Reserve - Reserves Act 1977
2793741	Mangaone Scenic Reserve	578.99	s.19(1)(a) - Scenic Reserve - Reserves Act 1977
2793778	Rotoma Forest	1285.66	s.25 - Stewardship Area - Conservation Act 1987
2793801	Waitao Stream Marginal Strip	4.16	s.24(3) - Fixed Marginal Strip - Conservation Act 1987
2793810	Tauranga Harbour Marginal Strip	0.48	s.24(3) - Fixed Marginal Strip - Conservation Act 1987
2793811	Tauranga Harbour Marginal Strip	0.49	s.24(3) - Fixed Marginal Strip - Conservation Act 1987
2793812	Tauranga Harbour Marginal Strip	0.20	s.24(3) - Fixed Marginal Strip - Conservation Act 1987
2793849	Matawhaura North Scenic Reserve	363.64	s.19(1)(a) - Scenic Reserve - Reserves Act 1977
2793853	Pongakawa Stream Marginal Strip	7.00	s.24(3) - Fixed Marginal Strip - Conservation Act 1987
2793854	Waitahanui Stream Marginal Strip	17.82	s.24(3) - Fixed Marginal Strip - Conservation Act 1987
2793855	Waitahanui Stream Marginal Strip	4.11	s.24(3) - Fixed Marginal Strip - Conservation Act 1987
2793856	Waitahanui Stream Marginal Strip	2.18	s.24(3) - Fixed Marginal Strip - Conservation Act 1987
2793857	Whakahaupapa Stream Marginal Strip	84.05	s.24(3) - Fixed Marginal Strip - Conservation Act 1987
2793858	Otautu Bay Marginal Strip	2.31	s.24(3) - Fixed Marginal Strip - Conservation Act 1987
2793859	Otamarakau Marginal Strip	1.81	s.24(3) - Fixed Marginal Strip - Conservation Act 1987
2793860	Pikowai Stream Marginal Strip	18.36	s.24(3) - Fixed Marginal Strip - Conservation Act 1987
2793861	Herepuru Stream Marginal Strip	52.07	s.24(3) - Fixed Marginal Strip - Conservation Act 1987
2793862	Waipapa Stream Marginal Strip	27.85	s.24(3) - Fixed Marginal Strip - Conservation Act 1987
2793863	Mangaone Stream Marginal Strip	10.19	s.24(3) - Fixed Marginal Strip - Conservation Act 1987
2793874	Rotoehu Forest West	57.57	s.25 - Stewardship Area - Conservation Act 1987
2793875	Local Purpose (Paengaroa Cemetery) Reserve	2.20	s.23 - Local Purpose Reserve - Reserves Act 1977
2793877	Pikowai Stream Marginal Strip	13.11	s.24(3) - Fixed Marginal Strip - Conservation Act 1987
2793879	Marginal Strip - Pongakawa River	3.18	s.24(3) - Fixed Marginal Strip - Conservation Act 1987
2793890	Rotoehu Forest	2800.83	s.25 - Stewardship Area - Conservation Act 1987

Inventory of public conservation land and waters
Bay of Plenty
Map table 7.5

NaPALIS ID	Protected Area Name	Area (ha)	Legal Description
2794021	Te Tapahoro Recreation Reserve	5.29	s.17 - Recreation Reserve - Reserves Act 1977
2794022	Conservation Area - Tarawera River Rd	20.12	s.25 - Stewardship Area - Conservation Act 1987
2794045	Makatiti Dome Scenic Reserve	2497.19	s.19(1)(a) - Scenic Reserve - Reserves Act 1977
2794427	Motuotau Island Scenic Reserve	2.28	s.19(1)(a) - Scenic Reserve - Reserves Act 1977
2794451	Conservation Area - No 4 Rd	147.25	s.25 - Stewardship Area - Conservation Act 1987
2794462	Otawa Scenic Reserve	476.08	s.19(1)(a) - Scenic Reserve - Reserves Act 1977
2794470	Ohineangaanga Stream Marginal Strip	6.56	s.24(3) - Fixed Marginal Strip - Conservation Act 1987
2794471	Lower Kaituna Wildlife Management Reserve	230.89	s.22 - Government Purpose Reserve - Reserves Act 1977
2794473	Waikareao Estuary Marginal Strip	1.73	s.24(3) - Fixed Marginal Strip - Conservation Act 1987
2794481	Waimapu Stream Marginal Strip	4.22	s.24(3) - Fixed Marginal Strip - Conservation Act 1987
2794482	Raparapahoe Stream Marginal Strip	2.33	s.24(3) - Fixed Marginal Strip - Conservation Act 1987
2794485	Waimapu Stream Marginal Strip	1.31	s.24(3) - Fixed Marginal Strip - Conservation Act 1987
2794596	Conservation Area - Sixth Ave	0.10	s.25 - Stewardship Area - Conservation Act 1987
2794633	Conservation Area - SH2	0.29	s.25 - Stewardship Area - Conservation Act 1987
3308254	Otawa Sanctuary Area	401.79	s.22 - Sanctuary Area - Conservation Act 1987
3372044	Marginal Strip - Lake Tarawera	0.42	s.24(1) and (2) - Moveable Marginal Strip - Conservation Act 1987
3448027	Marginal Strip - Pongakawa River	2.69	s.24(1) and (2) - Moveable Marginal Strip - Conservation Act 1987
3475293	Marginal Strip - Lake Rotoehu	0.64	s.24(1) and (2) - Moveable Marginal Strip - Conservation Act 1987




Map 7.5 Inventory of public conservation land and waters

Conservation Management Strategy
Bay of Plenty

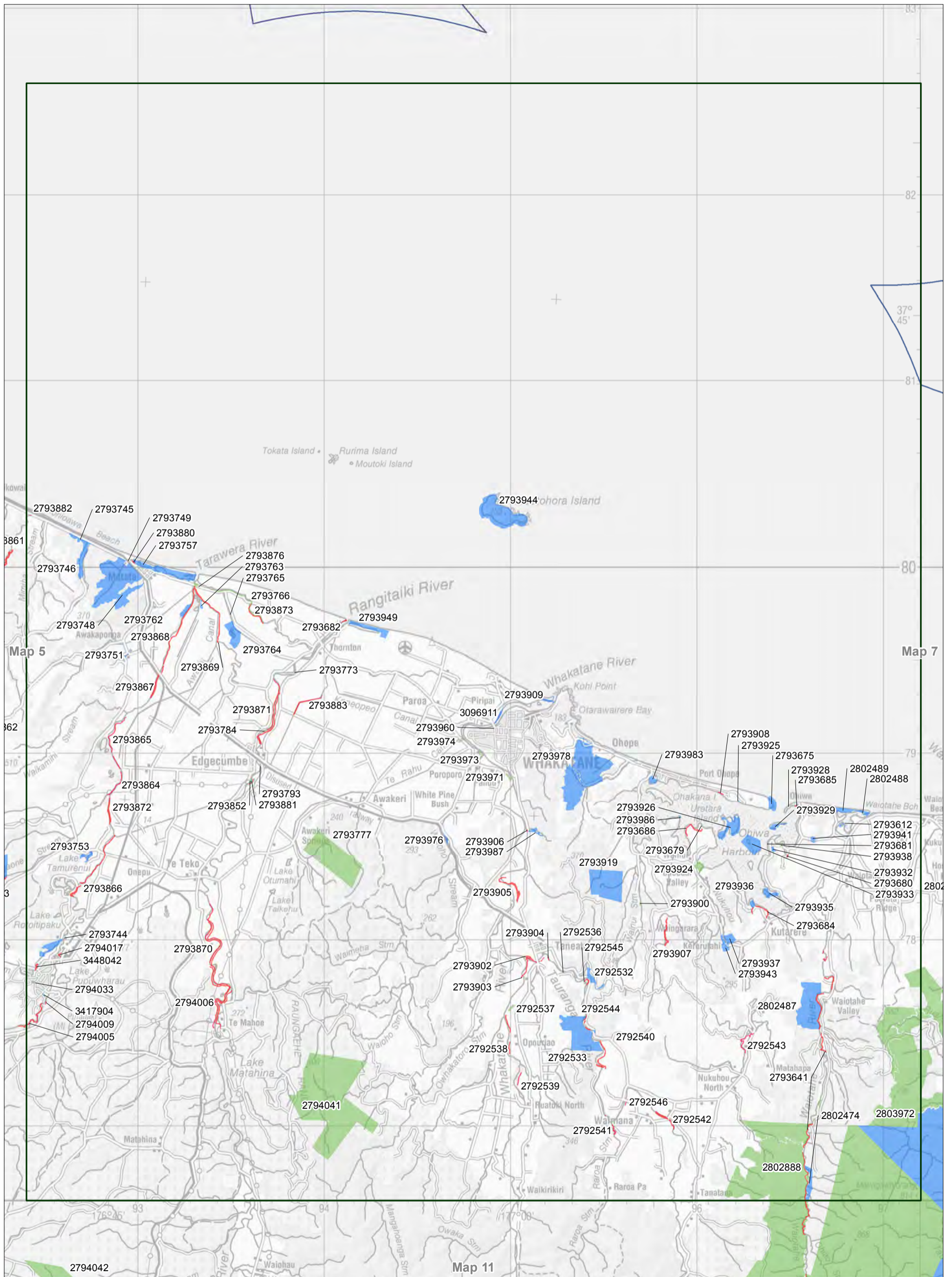
Map 5 of 14

Public conservation lands and waters data are current as of 19/04/2018



**Inventory of public conservation land and waters
Bay of Plenty
Map table 7.6**

NaPALIS ID	Protected Area Name	Area (ha)	Legal Description
2792532	Stanley Falls Scenic Reserve	23.78	s.19(1)(a) - Scenic Reserve - Reserves Act 1977
2792533	Waimana Gorge Scenic Reserve	236.32	s.19(1)(a) - Scenic Reserve - Reserves Act 1977
2792536	Conservation Area - Puketū Rd	0.52	s.25 - Stewardship Area - Conservation Act 1987
2792537	Whakatane River Conservation Area	5.60	s.25 - Stewardship Area - Conservation Act 1987
2792538	Whakatane River Marginal Strip	3.33	s.24(3) - Fixed Marginal Strip - Conservation Act 1987
2792539	Whakatane River Marginal Strip	1.52	s.24(3) - Fixed Marginal Strip - Conservation Act 1987
2792540	Waimana River Marginal Strip	5.93	s.24(3) - Fixed Marginal Strip - Conservation Act 1987
2792541	Raroa Stream Marginal Strip	2.10	s.24(3) - Fixed Marginal Strip - Conservation Act 1987
2792542	Waimana River Marginal Strip	5.69	s.24(3) - Fixed Marginal Strip - Conservation Act 1987
2792543	Nukuhou River Marginal Strip	1.24	s.24(3) - Fixed Marginal Strip - Conservation Act 1987
2792544	Waimana River Marginal Strip	1.45	s.24(3) - Fixed Marginal Strip - Conservation Act 1987
2792545	Waimana River Marginal Strip	1.21	s.24(3) - Fixed Marginal Strip - Conservation Act 1987
2792546	Waimana River Marginal Strip	0.35	s.24(3) - Fixed Marginal Strip - Conservation Act 1987
2793612	Waiotāhe Estuary Scenic Reserve	3.55	s.19(1)(a) - Scenic Reserve - Reserves Act 1977
2793641	Waiotāhi River Marginal Strip	41.71	s.24(3) - Fixed Marginal Strip - Conservation Act 1987
2793675	Ohope Spit Wildlife Refuge Reserve	28.55	s.22 - Government Purpose Reserve - Reserves Act 1977
2793679	Motuore Point Conservation Area	0.39	s.25 - Stewardship Area - Conservation Act 1987
2793680	Ohiwa Harbour Marginal Strip	0.45	s.24(3) - Fixed Marginal Strip - Conservation Act 1987
2793681	Tokitoki Historic Reserve	0.10	s.18 - Historic Reserve - Reserves Act 1977
2793682	Thornton Beach Marginal Strip	0.98	s.24(3) - Fixed Marginal Strip - Conservation Act 1987
2793684	Ohiwa Harbour Marginal Strip	3.51	s.24(3) - Fixed Marginal Strip - Conservation Act 1987
2793685	Ohiwa Harbour Marginal Strip	0.50	s.24(3) - Fixed Marginal Strip - Conservation Act 1987
2793686	Ohiwa Harbour Marginal Strip	3.52	s.24(3) - Fixed Marginal Strip - Conservation Act 1987
2793744	Parimahana Scenic Reserve	40.03	s.19(1)(b) - Scenic Reserve - Reserves Act 1977
2793745	Ohinekoao Recreation Reserve	18.25	s.17 - Recreation Reserve - Reserves Act 1977
2793746	Ohinekoao Scenic Reserve	49.06	s.19(1)(a) - Scenic Reserve - Reserves Act 1977
2793748	Matata Scenic Reserve	426.19	s.19(1)(a) - Scenic Reserve - Reserves Act 1977
2793749	Conservation Area - Matata	0.22	s.25 - Stewardship Area - Conservation Act 1987
2793751	Local Purpose Reserve - Matata Cemetery	1.77	s.23 - Local Purpose Reserve - Reserves Act 1977
2793753	Lake Tamurenuī Wildlife Management Reserve	17.40	s.22 - Government Purpose Reserve - Reserves Act 1977
2793757	Matata Wildlife Refuge Reserve	105.34	s.22 - Government Purpose Reserve - Reserves Act 1977
2793762	Tarawera Cut Wildlife Management Reserve	14.51	s.22 - Government Purpose Reserve - Reserves Act 1977
2793763	Bregman Wildlife Management Reserve	4.51	s.22 - Government Purpose Reserve - Reserves Act 1977
2793764	Awaiti Wildlife Management Reserve	70.09	s.22 - Government Purpose Reserve - Reserves Act 1977
2793765	Conservation Area - Greig Rd Canal	1.77	s.25 - Stewardship Area - Conservation Act 1987
2793766	Conservation Area - Old Rangitaiki River Bed	21.90	s.25 - Stewardship Area - Conservation Act 1987
2793773	Conservation Area - Rangitaiki River	1.23	s.25 - Stewardship Area - Conservation Act 1987
2793777	Awakeri Forest	415.48	s.25 - Stewardship Area - Conservation Act 1987
2793784	Conservation Area - Edgecumbe	1.08	s.25 - Stewardship Area - Conservation Act 1987
2793793	Conservation Area - Hydro Rd	0.22	s.25 - Stewardship Area - Conservation Act 1987
2793852	Conservation Area - Rangitaiki River	4.42	s.25 - Stewardship Area - Conservation Act 1987
2793864	Tarawera River Marginal Strip	3.26	s.24(3) - Fixed Marginal Strip - Conservation Act 1987
2793865	Tarawera River Marginal Strip	5.68	s.24(3) - Fixed Marginal Strip - Conservation Act 1987
2793866	Tarawera River Marginal Strip	10.64	s.24(3) - Fixed Marginal Strip - Conservation Act 1987
2793867	Tarawera River Marginal Strip	4.48	s.24(3) - Fixed Marginal Strip - Conservation Act 1987
2793868	Tarawera River Marginal Strip	11.51	s.24(3) - Fixed Marginal Strip - Conservation Act 1987
2793869	Awaiti Stream Marginal Strip	9.54	s.24(3) - Fixed Marginal Strip - Conservation Act 1987
2793870	Rangitaiki River Marginal Strip	19.58	s.24(3) - Fixed Marginal Strip - Conservation Act 1987
2793871	Rangitaiki River Marginal Strip	11.88	s.24(3) - Fixed Marginal Strip - Conservation Act 1987
2793872	Tarawera River Marginal Strip	4.96	s.24(3) - Fixed Marginal Strip - Conservation Act 1987
2793873	Old Rangitaiki Riverbed Marginal Strip	3.80	s.24(3) - Fixed Marginal Strip - Conservation Act 1987
2793876	SH2 Conservation Area	0.22	s.25 - Stewardship Area - Conservation Act 1987
2793880	Matata Marginal Strip	0.28	s.24(3) - Fixed Marginal Strip - Conservation Act 1987
2793881	Rangitaiki River Marginal Strip	0.82	s.24(3) - Fixed Marginal Strip - Conservation Act 1987
2793882	Herepuru Stream Marginal Strip	0.12	s.24(3) - Fixed Marginal Strip - Conservation Act 1987
2793883	Orini Marginal Strip	3.21	s.24(3) - Fixed Marginal Strip - Conservation Act 1987
2793900	Soda Springs Reserve Crown Land	1.01	s.25 - Stewardship Area - Conservation Act 1987
2793902	Whakatane River Marginal Strip	0.69	s.24(3) - Fixed Marginal Strip - Conservation Act 1987
2793903	Whakatane River Marginal Strip	4.78	s.24(3) - Fixed Marginal Strip - Conservation Act 1987
2793904	Waimana River Marginal Strip	0.95	s.24(3) - Fixed Marginal Strip - Conservation Act 1987
2793905	Whakatane River Marginal Strip	12.11	s.24(3) - Fixed Marginal Strip - Conservation Act 1987
2793906	Whakatane River Marginal Strip	0.15	s.24(3) - Fixed Marginal Strip - Conservation Act 1987
2793907	Waingarara Stream Marginal Strip	6.61	s.24(3) - Fixed Marginal Strip - Conservation Act 1987
2793908	Ohiwa Harbour Marginal Strip	0.72	s.24(3) - Fixed Marginal Strip - Conservation Act 1987
2793909	Piripai Wildlife Management Reserve	8.33	s.22 - Government Purpose Reserve - Reserves Act 1977
2793919	Waiotāne Scenic Reserve	255.40	s.19(1)(a) - Scenic Reserve - Reserves Act 1977
2793924	Conservation Area - Nukuhou Saltmarsh	16.38	s.25 - Stewardship Area - Conservation Act 1987
2793925	Port Ohope Recreation Reserve	1.00	s.17 - Recreation Reserve - Reserves Act 1977
2793926	Uretara Island Scenic Reserve	74.10	s.19(1)(a) - Scenic Reserve - Reserves Act 1977
2793928	Conservation Area - Old Town of Ohiwa	2.09	s.25 - Stewardship Area - Conservation Act 1987
2793929	Whangakopikopiko (Wildlife Refuge) Reserve	12.38	s.22 - Government Purpose Reserve - Reserves Act 1977
2793932	Ohiwa Scenic Reserve	4.41	s.19(1)(a) - Scenic Reserve - Reserves Act 1977
2793933	Motuotu Island Nature Reserve	70.40	s.20 - Nature Reserve - Reserves Act 1977
2793935	Pataua Island Scientific Reserve	22.39	s.21 - Scientific Reserve - Reserves Act 1977
2793936	Kutarere Recreation Reserve	7.88	s.17 - Recreation Reserve - Reserves Act 1977
2793937	Matekerepu Historic Reserve	23.55	s.18 - Historic Reserve - Reserves Act 1977
2793938	Conservation Area - Waiotāhi	1.86	s.25 - Stewardship Area - Conservation Act 1987
2793941	Oscar Reeve Scenic Reserve	6.34	s.19(1)(a) - Scenic Reserve - Reserves Act 1977
2793943	Kotare Scenic Reserve	19.68	s.19(1)(a) - Scenic Reserve - Reserves Act 1977
2793944	Moutohora (Whale) Island Wildlife Management Reserve	248.46	s.22 - Government Purpose Reserve - Reserves Act 1977
2793949	Okorero - Thornton Lagoon Wildlife Management Reserve (part)	50.00	s.22 - Government Purpose Reserve - Reserves Act 1977
2793960	Recreation Reserve - Rowing Club	0.31	s.17 - Recreation Reserve - Reserves Act 1977
2793971	Conservation Area - Whakatane	5.21	s.25 - Stewardship Area - Conservation Act 1987
2793973	Conservation Area - Whakatane River	5.34	s.25 - Stewardship Area - Conservation Act 1987
2793974	Conservation Area - Paroa Rd	5.19	s.25 - Stewardship Area - Conservation Act 1987
2793976	White Pine Bush Scenic Reserve (located in Bay of Plenty)	4.91	s.19(1)(a) - Scenic Reserve - Reserves Act 1977
2793978	Ohope Scenic Reserve	490.44	s.19(1)(a) - Scenic Reserve - Reserves Act 1977
2793983	Tauwhare Pa Scenic Reserve	13.62	s.19(1)(a) - Scenic Reserve - Reserves Act 1977
2793986	Paparoa Pa Historic Reserve	1.58	s.18 - Historic Reserve - Reserves Act 1977
2793987	Ohineteraraku Scenic Reserve	10.05	s.19(1)(a) - Scenic Reserve - Reserves Act 1977
2794005	Tarawera River Marginal Strip	5.60	s.24(3) - Fixed Marginal Strip - Conservation Act 1987
2794006	Rangitaiki River Marginal Strip	20.50	s.24(3) - Fixed Marginal Strip - Conservation Act 1987
2794009	Tarawera River Marginal Strip	0.14	s.24(3) - Fixed Marginal Strip - Conservation Act 1987
2794017	Tarawera River Marginal Strip	0.73	s.24(3) - Fixed Marginal Strip - Conservation Act 1987
2794033	Conservation Area - Marae	0.22	s.25 - Stewardship Area - Conservation Act 1987
2794041	Waiohau Forest	1350.23	s.25 - Stewardship Area - Conservation Act 1987
2802474	Tukainuka Scenic Reserve	37.57	s.19(1)(a) - Scenic Reserve - Reserves Act 1977




Map 7.6 Inventory of public conservation land and waters

Conservation Management Strategy
Bay of Plenty

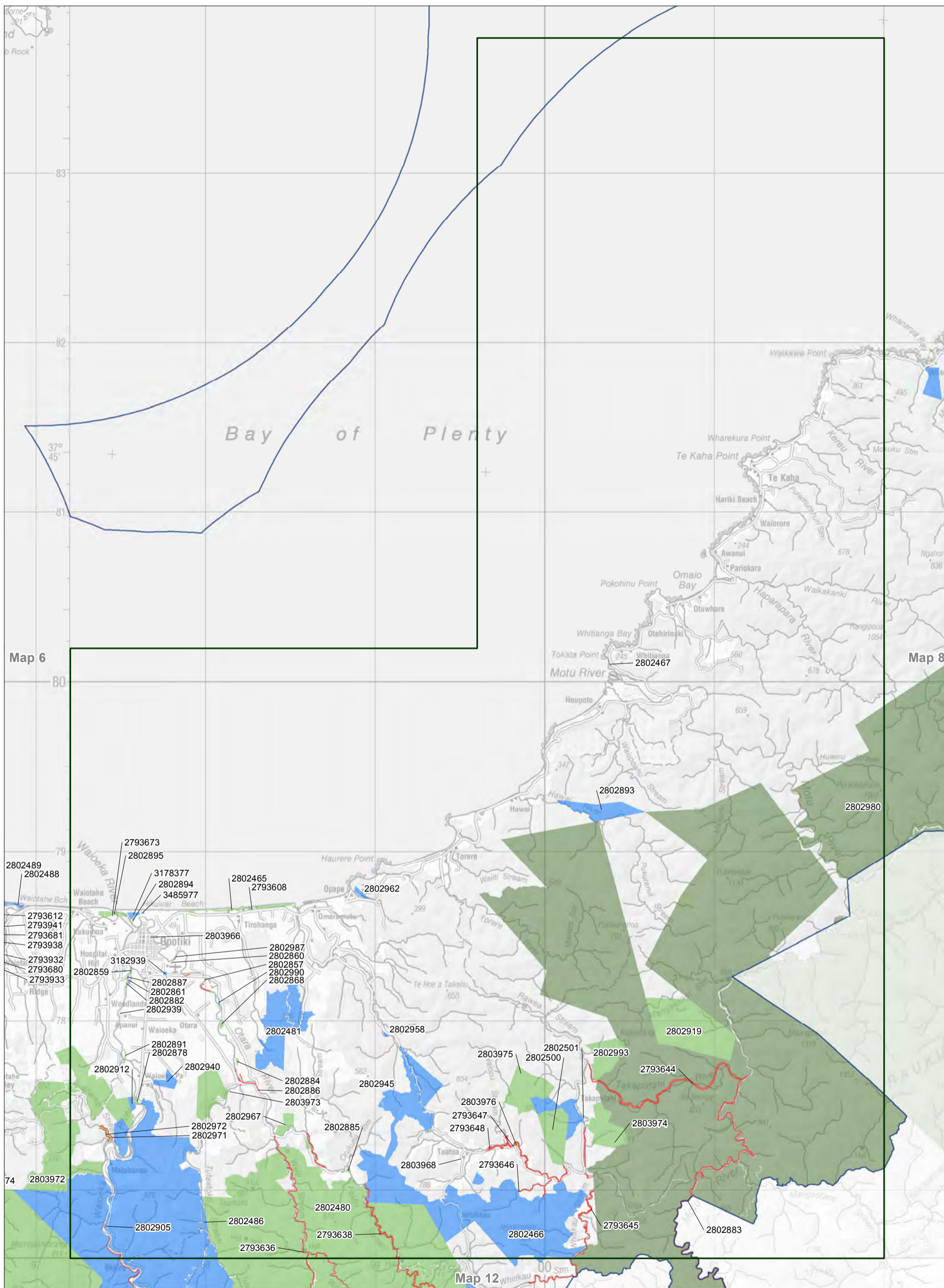
Map 6 of 14

Public conservation lands and waters data are current as of 19/04/2018



**Inventory of public conservation land and waters
Bay of Plenty
Map table 7.7**

NaPALIS ID	Protected Area Name	Area (ha)	Legal Description
2793608	Tirohanga Recreation Reserve	0.65	s.17 - Recreation Reserve - Reserves Act 1977
2793636	Te Waiti Stream Marginal Strip	33.93	s.24(3) - Fixed Marginal Strip - Conservation Act 1987
2793638	Pakihi Stream Marginal Strip	119.55	s.24(3) - Fixed Marginal Strip - Conservation Act 1987
2793644	Takaputahi River Marginal Strip	45.29	s.24(3) - Fixed Marginal Strip - Conservation Act 1987
2793645	Whitikau Stream Marginal Strip	38.16	s.24(3) - Fixed Marginal Strip - Conservation Act 1987
2793646	Waitukuaruhe Stream Marginal Strip	6.56	s.24(3) - Fixed Marginal Strip - Conservation Act 1987
2793647	Ngaupokotangata Stream Marginal Strip	20.04	s.24(3) - Fixed Marginal Strip - Conservation Act 1987
2793648	Petipeti Stream Marginal Strip	9.07	s.24(3) - Fixed Marginal Strip - Conservation Act 1987
2793673	Huntress Creek Burial Area	1.04	s.25 - Stewardship Area - Conservation Act 1987
2802465	Tirohanga Dunes Conservation Area	63.27	s.25 - Stewardship Area - Conservation Act 1987
2802466	Toatoa Scenic Reserve	2873.85	s.19(1)(a) - Scenic Reserve - Reserves Act 1977
2802467	Tokata Scenic Reserve	2.12	s.19(1)(a) - Scenic Reserve - Reserves Act 1977
2802480	Urutawa Conservation Area	18847.93	s.25 - Stewardship Area - Conservation Act 1987
2802481	Waiaua Scenic Reserve	839.83	s.19(1)(a) - Scenic Reserve - Reserves Act 1977
2802486	Waioeka Gorge Scenic Reserve	16590.84	s.19(1)(a) - Scenic Reserve - Reserves Act 1977
2802500	Whitikau Conservation Area	400.64	s.25 - Stewardship Area - Conservation Act 1987
2802501	Te Atuahauta Scenic Reserve	264.38	s.19(1)(a) - Scenic Reserve - Reserves Act 1977
2802857	Otara River No. 1 Conservation Area	1.06	s.25 - Stewardship Area - Conservation Act 1987
2802859	Stoney Creek Road Conservation Area	5.97	s.25 - Stewardship Area - Conservation Act 1987
2802860	Duke Street Conservation Area	1.51	s.25 - Stewardship Area - Conservation Act 1987
2802861	Waioeka River Local Purpose Reserve	3.77	s.23 - Local Purpose Reserve - Reserves Act 1977
2802868	Otara River No 2 Conservation Area	14.27	s.25 - Stewardship Area - Conservation Act 1987
2802878	Crown Land No. 1 Conservation Area	7.08	s.25 - Stewardship Area - Conservation Act 1987
2802882	Hukutaia Conservation Area	6.00	s.25 - Stewardship Area - Conservation Act 1987
2802883	Marginal Strip - Motu River	180.29	s.24(3) - Fixed Marginal Strip - Conservation Act 1987
2802884	Otara River No. 3 Conservation Area	6.25	s.25 - Stewardship Area - Conservation Act 1987
2802885	Pakihi Stream Conservation Area	7.04	s.25 - Stewardship Area - Conservation Act 1987
2802886	Marginal Strip - Otara River	6.46	s.24(3) - Fixed Marginal Strip - Conservation Act 1987
2802887	Waioeka River No. 1 Conservation Area	3.53	s.25 - Stewardship Area - Conservation Act 1987
2802891	Waioeka River No. 2 Conservation Area	5.25	s.25 - Stewardship Area - Conservation Act 1987
2802893	Hawai Scenic Reserve	338.30	s.19(1)(a) - Scenic Reserve - Reserves Act 1977
2802894	Dunes Conservation Area	4.03	s.25 - Stewardship Area - Conservation Act 1987
2802895	Huntress Creek Conservation Area	43.91	s.25 - Stewardship Area - Conservation Act 1987
2802905	Waioeka Gorge Roadside Reserve	1.66	s.23 - Local Purpose Reserve - Reserves Act 1977
2802912	Hine Rae Historic Reserve	23.32	s.18 - Historic Reserve - Reserves Act 1977
2802919	Kapuarangi Conservation Area	1220.11	s.25 - Stewardship Area - Conservation Act 1987
2802939	Apanui Gravel Local Purpose Reserve	0.50	s.25 - Stewardship Area - Conservation Act 1987
2802940	Marawaiwai Scenic Reserve	77.89	s.19(1)(a) - Scenic Reserve - Reserves Act 1977
2802945	Meremere Hill Scenic Reserve	1359.44	s.19(1)(a) - Scenic Reserve - Reserves Act 1977
2802958	Opape Scenic Reserve	4.26	s.19(1)(a) - Scenic Reserve - Reserves Act 1977
2802962	Oroi Scenic Reserve	20.31	s.19(1)(a) - Scenic Reserve - Reserves Act 1977
2802967	Pakihi Conservation Area	99.67	s.25 - Stewardship Area - Conservation Act 1987
2802971	Waioeka No. 1 Conservation Area	12.99	s.25 - Stewardship Area - Conservation Act 1987
2802972	Marginal Strip - Ruahema Stream	5.39	s.24(3) - Fixed Marginal Strip - Conservation Act 1987
2802980	Raukumara Conservation Park	59320.22	s.19 - Conservation Park - Conservation Act 1987
2802987	Gow Road Local Purpose Reserve	3.05	s.23 - Local Purpose Reserve - Reserves Act 1977
2802990	Otara River Local Purpose Reserve	2.73	s.23 - Local Purpose Reserve - Reserves Act 1977
2802993	Takaputahi Conservation Area	327.53	s.25 - Stewardship Area - Conservation Act 1987
2803966	Elliott Street Conservation Area	0.52	s.25 - Stewardship Area - Conservation Act 1987
2803968	Motu Road Conservation Area	0.42	s.25 - Stewardship Area - Conservation Act 1987
2803973	Waioeka Conservation Area	363.74	s.25 - Stewardship Area - Conservation Act 1987
2803974	Takaputahi Conservation Area	368.61	s.25 - Stewardship Area - Conservation Act 1987
2803975	Takaputahi/Whitikau Conservation Area	449.38	s.25 - Stewardship Area - Conservation Act 1987
2803976	Whitikau Conservation Area	4.46	s.25 - Stewardship Area - Conservation Act 1987
3178377	Local Purpose (Sewerage Works) Reserve (located north of Opotiki - off Snell Road)	19.00	s.23 - Local Purpose Reserve - Reserves Act 1977
3182939	Ōhui Domain Recreation Reserve (located on the corner of Terere Pa and Gault	4.12	s.17 - Recreation Reserve - Reserves Act 1977
3485977	Local Purpose (Maori Burial Ground) Reserve- Opotiki	1.90	s.23 - Local Purpose Reserve - Reserves Act 1977



Map 7.7 Inventory of public conservation land and waters

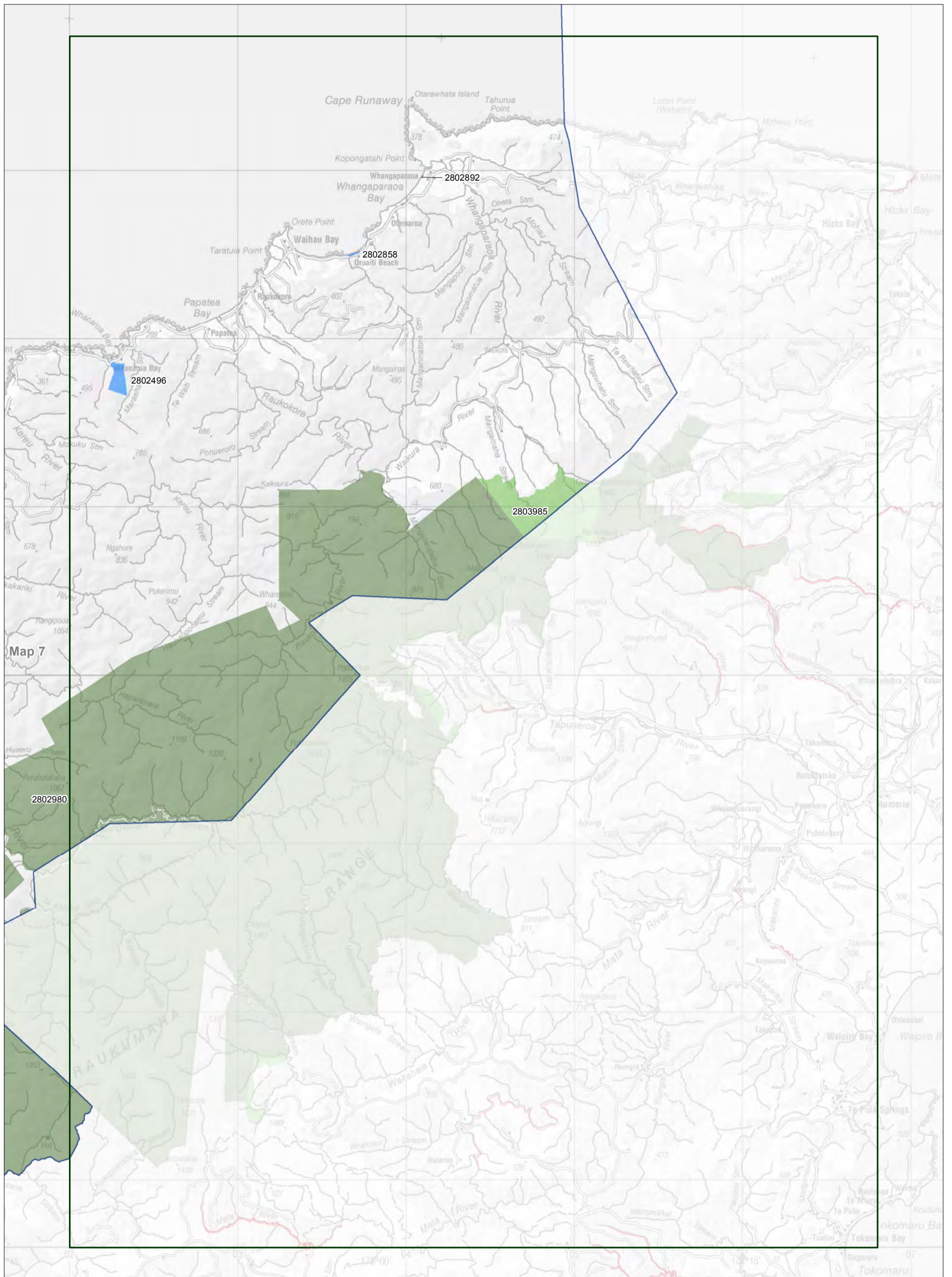
Conservation Management Strategy
Bay of Plenty

Map 7 of 14

Public conservation lands and waters data are current as of 19/04/2018

Inventory of public conservation land and waters
 Bay of Plenty
 Map table 7.8

NaPALIS ID	Protected Area Name	Area (ha)	Legal Description
2802496	Whanarua Bay Scenic Reserve	148.87	s.19(1)(a) - Scenic Reserve - Reserves Act 1977
2802858	Oruaiti Beach Recreation Reserve	6.81	s.17 - Recreation Reserve - Reserves Act 1977
2802892	Marginal Strip - Whangaparaoa Beach	0.34	s.24(3) - Fixed Marginal Strip - Conservation Act 1987
2803985	Raukumara Conservation Area	1041.07	s.25 - Stewardship Area - Conservation Act 1987



Map 7

Map 7.8 Inventory of public conservation land and waters

Conservation Management Strategy
Bay of Plenty

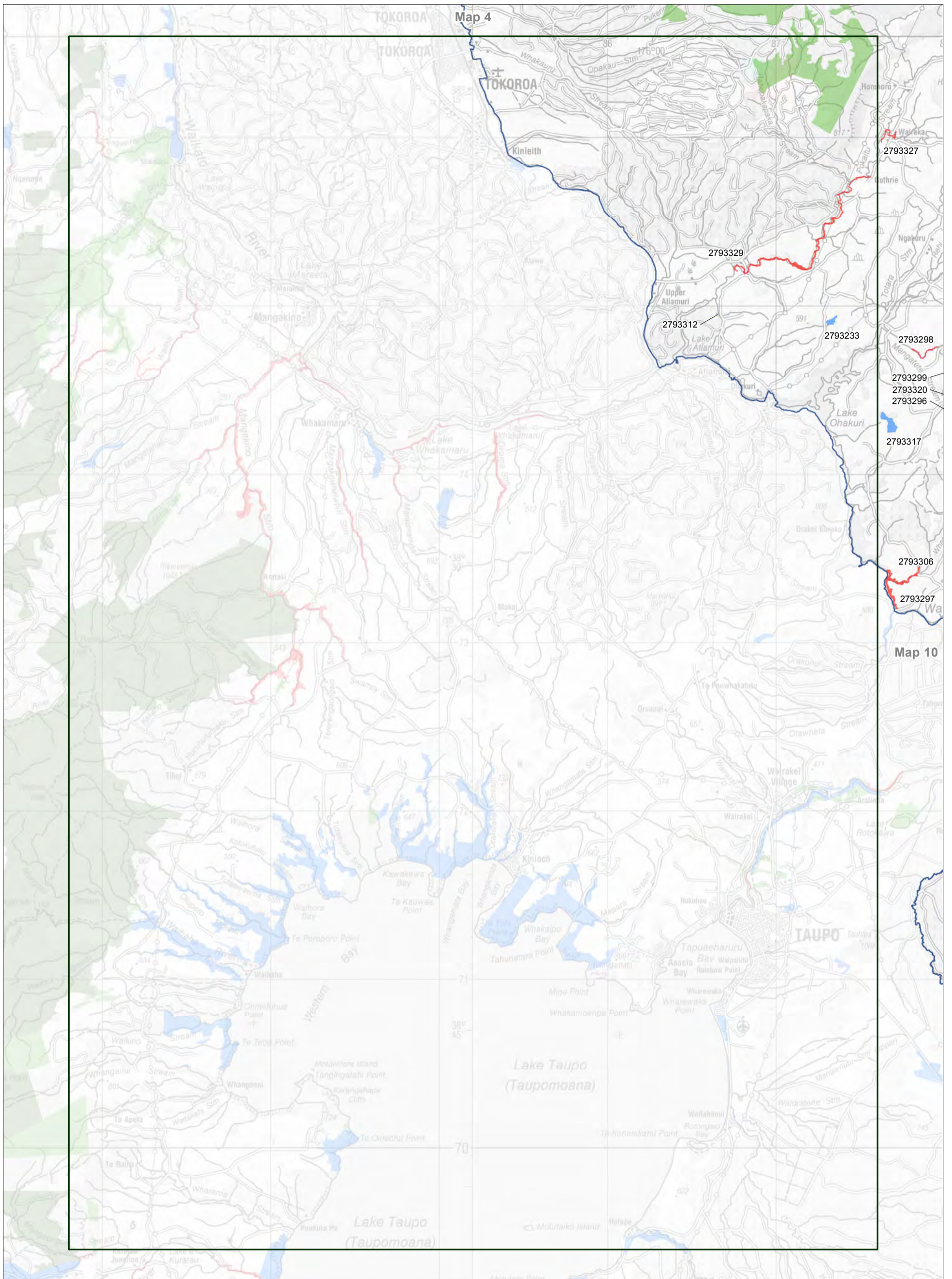
Map 8 of 14

Public conservation lands and waters data are current as of 19/04/2018



Inventory of public conservation land and waters
Bay of Plenty
Map table 7.9

NaPALIS ID	Protected Area Name	Area (ha)	Legal Description
2793233	Maleme Bush Scenic Reserve	19.46	s.19(1)(a) - Scenic Reserve - Reserves Act 1977
2793312	Whangapaoa Springs Scientific Reserve	1.04	s.21 - Scientific Reserve - Reserves Act 1977
2793329	Tahunaatara Stream Marginal Strip	71.63	s.24(3) - Fixed Marginal Strip - Conservation Act 1987




Map 7.9 Inventory of public conservation land and waters

Conservation Management Strategy
Bay of Plenty

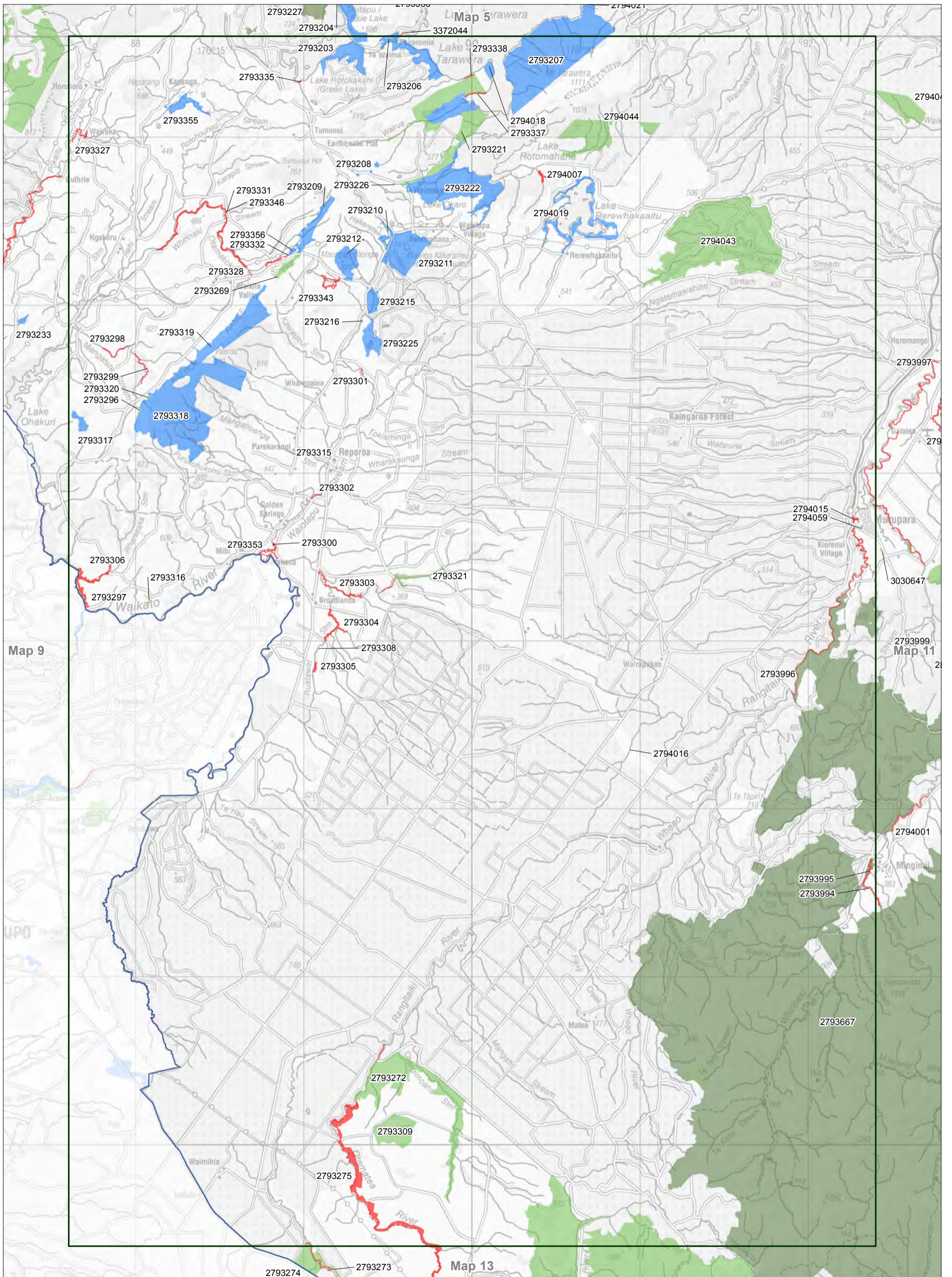
Map 9 of 14

Public conservation lands and waters data are current as of 19/04/2018



**Inventory of public conservation land and waters
Bay of Plenty
Map table 7.10**

NaPALIS ID	Protected Area Name	Area (ha)	Legal Description
2793203	Lake Rotokakahi (Green Lake) Scenic Reserve	223.73	s.19(1)(a) - Scenic Reserve - Reserves Act 1977
2793206	Tarawera Landing Scenic Reserve	32.47	s.19(1)(a) - Scenic Reserve - Reserves Act 1977
2793207	Lake Tarawera Scenic Reserve	3681.25	s.19(1)(a) - Scenic Reserve - Reserves Act 1977
2793208	Pareheru Scenic Reserve	13.35	s.19(1)(a) - Scenic Reserve - Reserves Act 1977
2793209	Waikite Wildlife Management Reserve	21.99	s.22 - Government Purpose Reserve - Reserves Act 1977
2793210	Lake Ngahewa Recreation Reserve	39.66	s.17 - Recreation Reserve - Reserves Act 1977
2793211	Maunga Kakaramea / Rainbow Mountain Scenic Reserve	432.69	s.19(1)(a) - Scenic Reserve - Reserves Act 1977
2793212	Maungaongaonga Scenic Reserve	190.55	s.19(1)(a) - Scenic Reserve - Reserves Act 1977
2793215	Waiotapu Scenic Reserve	205.64	s.19(1)(a) - Scenic Reserve - Reserves Act 1977
2793216	Government Purpose Reserve - Waiotapu	1.09	s.22 - Government Purpose Reserve - Reserves Act 1977
2793221	Rotomahana Conservation Area	788.21	s.25 - Stewardship Area - Conservation Act 1987
2793222	Waimangu Scenic Reserve	881.70	s.19(1)(a) - Scenic Reserve - Reserves Act 1977
2793225	Lake Orotu Wildlife Management Reserve	23.04	s.22 - Government Purpose Reserve - Reserves Act 1977
2793226	Conservation Area - Waimangu Rd	7.78	s.25 - Stewardship Area - Conservation Act 1987
2793269	Conservation Area - Waikite Valley	61.75	s.25 - Stewardship Area - Conservation Act 1987
2793272	Otangimoana Conservation Area	925.70	s.25 - Stewardship Area - Conservation Act 1987
2793275	Otamatea River Marginal Strip	353.24	s.24(3) - Fixed Marginal Strip - Conservation Act 1987
2793296	Conservation Area - Mangatete Stream	2.93	s.25 - Stewardship Area - Conservation Act 1987
2793297	Waikato River Marginal Strip	18.57	s.24(3) - Fixed Marginal Strip - Conservation Act 1987
2793298	Mangatete Stream Marginal Strip	2.13	s.24(3) - Fixed Marginal Strip - Conservation Act 1987
2793299	Mangatete Stream Marginal Strip	1.91	s.24(3) - Fixed Marginal Strip - Conservation Act 1987
2793300	Waiotapu Stream Marginal Strip	8.84	s.24(3) - Fixed Marginal Strip - Conservation Act 1987
2793301	Waiotapu Stream Marginal Strip	0.89	s.24(3) - Fixed Marginal Strip - Conservation Act 1987
2793302	Waiotapu Stream Marginal Strip	1.64	s.24(3) - Fixed Marginal Strip - Conservation Act 1987
2793303	Torepatutahi Stream Marginal Strip	15.44	s.24(3) - Fixed Marginal Strip - Conservation Act 1987
2793304	Onepu/Rautawiri Streams Marginal Strip	14.70	s.24(3) - Fixed Marginal Strip - Conservation Act 1987
2793305	Rautawiri Stream Marginal Strip	5.47	s.24(3) - Fixed Marginal Strip - Conservation Act 1987
2793306	Wharekaka Stream Marginal Strip	31.31	s.24(3) - Fixed Marginal Strip - Conservation Act 1987
2793308	Conservation Area - Ruatawiri Stream	0.19	s.25 - Stewardship Area - Conservation Act 1987
2793309	Matea Road Conservation Area	341.49	s.25 - Stewardship Area - Conservation Act 1987
2793315	Local Purpose Reserve - Bartle Rd Quarry	3.56	s.23 - Local Purpose Reserve - Reserves Act 1977
2793316	Conservation Area - Tutukau Rd	5.06	s.25 - Stewardship Area - Conservation Act 1987
2793317	Puaiti Bush Scenic Reserve	53.76	s.19(1)(a) - Scenic Reserve - Reserves Act 1977
2793318	Te Kopia Scenic Reserve	2262.76	s.19(1)(a) - Scenic Reserve - Reserves Act 1977
2793319	Local Purpose Reserve - TeKopia Rd Quarry	19.48	s.23 - Local Purpose Reserve - Reserves Act 1977
2793320	Conservation Area - TeKopia Rd	3.17	s.25 - Stewardship Area - Conservation Act 1987
2793321	Conservation Area - Plateau Rd	45.39	s.25 - Stewardship Area - Conservation Act 1987
2793327	Pokaitu Stream Marginal Strip	6.14	s.24(3) - Fixed Marginal Strip - Conservation Act 1987
2793328	Te Waro Stream Marginal Strip	0.43	s.24(3) - Fixed Marginal Strip - Conservation Act 1987
2793331	Whirinaki Stream Marginal Strip	35.46	s.24(3) - Fixed Marginal Strip - Conservation Act 1987
2793332	Otamakokore Stream Marginal Strip	27.50	s.24(3) - Fixed Marginal Strip - Conservation Act 1987
2793335	Lake Rotokakahi Marginal Strip	0.47	s.24(3) - Fixed Marginal Strip - Conservation Act 1987
2793337	Lake Tarawera Marginal Strip	5.91	s.24(3) - Fixed Marginal Strip - Conservation Act 1987
2793338	Lake Tarawera Marginal Strip	2.53	s.24(3) - Fixed Marginal Strip - Conservation Act 1987
2793343	Lake Ngapouri Marginal Strip	14.24	s.24(3) - Fixed Marginal Strip - Conservation Act 1987
2793346	Conservation Area - Corbett Rd	1.73	s.25 - Stewardship Area - Conservation Act 1987
2793353	Conservation Area - Mihi Village	0.33	s.25 - Stewardship Area - Conservation Act 1987
2793355	Kapenga Wildlife Management Reserve	105.80	s.22 - Government Purpose Reserve - Reserves Act 1977
2793356	Waikite Valley Scenic Reserve	162.62	s.19(1)(a) - Scenic Reserve - Reserves Act 1977
2793667	Whirinaki Te Pua-a-Tane Conservation Park	56677.02	s.19 - Conservation Park - Conservation Act 1987
2793994	Minginui Stream Marginal Strip	5.17	s.24(3) - Fixed Marginal Strip - Conservation Act 1987
2793995	Whirinaki River Marginal Strip	8.37	s.24(3) - Fixed Marginal Strip - Conservation Act 1987
2793996	Rangitaiki River Marginal Strip	36.09	s.24(3) - Fixed Marginal Strip - Conservation Act 1987
2794007	Ash Pit Road Marginal Strip	9.45	s.24(3) - Fixed Marginal Strip - Conservation Act 1987
2794015	Rangitaiki River Marginal Strip	4.90	s.24(3) - Fixed Marginal Strip - Conservation Act 1987
2794016	Conservation Area - Kaingaroa	0.32	s.25 - Stewardship Area - Conservation Act 1987
2794018	Moura Local Purpose (Maori Burial Ground) Reserve	17.45	s.23 - Local Purpose Reserve - Reserves Act 1977
2794019	Lake Rerewhakaaitu Recreation Reserve	302.83	s.17 - Recreation Reserve - Reserves Act 1977
2794043	Rerewhakaaitu Conservation Area	2509.28	s.25 - Stewardship Area - Conservation Act 1987
2794044	Crater Block Crown Land	480.74	s.25 - Stewardship Area - Conservation Act 1987
2794059	Conservation Area - Murupara	0.31	s.25 - Stewardship Area - Conservation Act 1987




Map 7.10 Inventory of public conservation land and waters

Conservation Management Strategy
Bay of Plenty

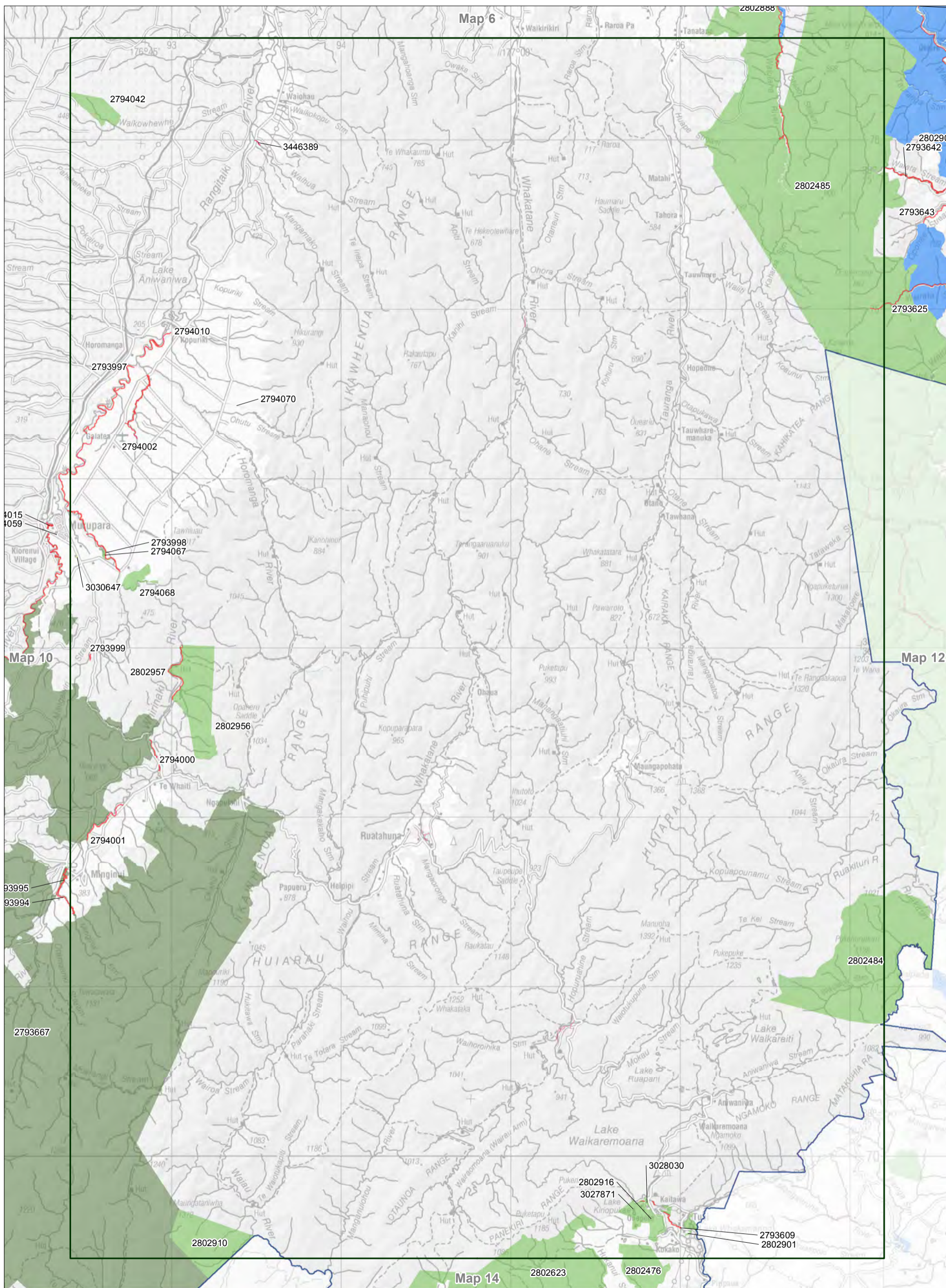
Map 10 of 14

Public conservation lands and waters data are current as of 19/04/2018



**Inventory of public conservation land and waters
Bay of Plenty
Map table 7.11**

NaPALIS ID	Protected Area Name	Area (ha)	Legal Description
2793609	Waikaretaheke River Marginal Strip	4.57	s.24(3) - Fixed Marginal Strip - Conservation Act 1987
2793997	Rangitaiki River Marginal Strip	33.64	s.24(3) - Fixed Marginal Strip - Conservation Act 1987
2793998	Whirinaki River Marginal Strip	18.38	s.24(3) - Fixed Marginal Strip - Conservation Act 1987
2793999	Mangawiri Stream Marginal Strip	1.73	s.24(3) - Fixed Marginal Strip - Conservation Act 1987
2794000	Whirinaki River Marginal Strip	3.55	s.24(3) - Fixed Marginal Strip - Conservation Act 1987
2794001	Whirinaki River Marginal Strip	9.87	s.24(3) - Fixed Marginal Strip - Conservation Act 1987
2794002	Haumea Stream Marginal Strip	11.99	s.24(3) - Fixed Marginal Strip - Conservation Act 1987
2794010	Rangitaiki River Marginal Strip	8.83	s.24(3) - Fixed Marginal Strip - Conservation Act 1987
2794042	Conservation Area - Mangaone	274.38	s.25 - Stewardship Area - Conservation Act 1987
2794067	Conservation Area - Old Riverbed	10.30	s.25 - Stewardship Area - Conservation Act 1987
2794068	Conservation Area - Whirinaki River	143.15	s.25 - Stewardship Area - Conservation Act 1987
2794070	Conservation Area - Access Track	5.32	s.25 - Stewardship Area - Conservation Act 1987
2802484	Waikareiti Conservation Area	4008.17	s.25 - Stewardship Area - Conservation Act 1987
2802485	Waioeka Conservation Area	21085.72	s.25 - Stewardship Area - Conservation Act 1987
2802901	Tuai Conservation Area	67.33	s.25 - Stewardship Area - Conservation Act 1987
2802910	Heruhi Block Conservation Area	1024.58	s.25 - Stewardship Area - Conservation Act 1987
2802916	Onepoto Conservation Area	209.78	s.25 - Stewardship Area - Conservation Act 1987
2802956	Okui Forest Conservation Area	1172.92	s.25 - Stewardship Area - Conservation Act 1987
2802957	Marginal Strip - Whirinaki River	13.79	s.24(3) - Fixed Marginal Strip - Conservation Act 1987
3027871	Onepoto - Conservation Area	91.29	s.25 - Stewardship Area - Conservation Act 1987
3028030	Onepoto Conservation Area (Secondary Use Area)	7.90	s.25 - Stewardship Area - Conservation Act 1987
3030647	Land held for National Park Purposes	2.11	s.4 - National Park - National Parks Act 1980
3446389	Marginal Strip - Waihua Stream	0.88	s.24(1) and (2) - Moveable Marginal Strip - Conservation Act 1987




Map 7.11 Inventory of public conservation land and waters

Conservation Management Strategy
Bay of Plenty

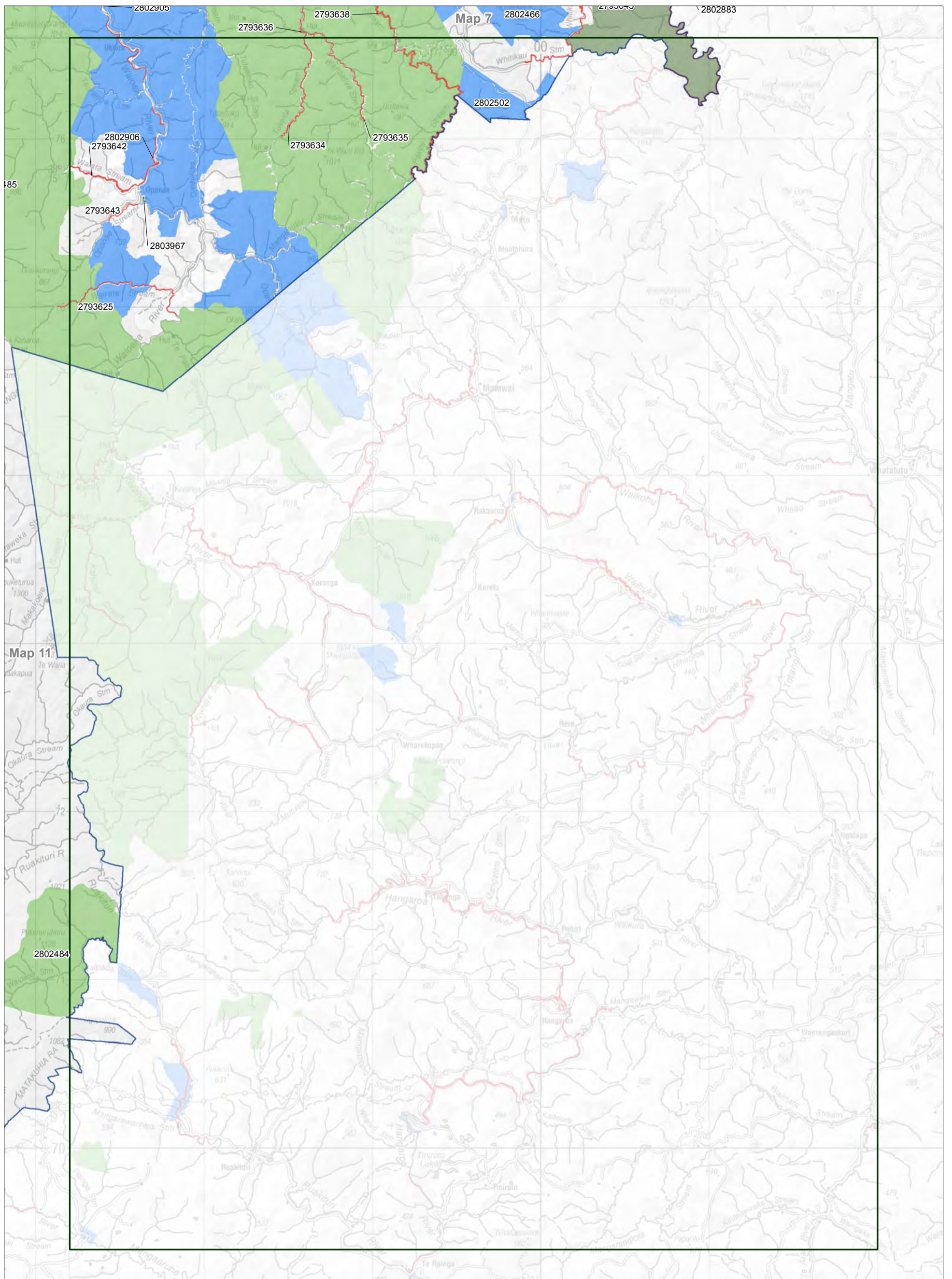
Map 11 of 14

Public conservation lands and waters data are current as of 19/04/2018



**Inventory of public conservation land and waters
Bay of Plenty
Map table 7.12**

NaPALIS ID	Protected Area Name	Area (ha)	Legal Description
2793625	Wairata Stream Marginal Strip	17.77	s.24(3) - Fixed Marginal Strip - Conservation Act 1987
2793634	Tokenui Stream Marginal Strip	24.16	s.24(3) - Fixed Marginal Strip - Conservation Act 1987
2793635	Wahaatua Stream Marginal Strip	17.20	s.24(3) - Fixed Marginal Strip - Conservation Act 1987
2793642	Waiata Stream Marginal Strip	10.90	s.24(3) - Fixed Marginal Strip - Conservation Act 1987
2793643	Oponae Stream Marginal Strip	5.09	s.24(3) - Fixed Marginal Strip - Conservation Act 1987
2802502	Whitikau Scenic Reserve	868.78	s.19(1)(a) - Scenic Reserve - Reserves Act 1977
2802906	Marginal Strip - Waioeka River	48.36	s.24(3) - Fixed Marginal Strip - Conservation Act 1987
2803967	Waiata Village Conservation Area	3.65	s.25 - Stewardship Area - Conservation Act 1987



Map 7.12 Inventory of public conservation land and waters

Conservation Management Strategy
 Bay of Plenty

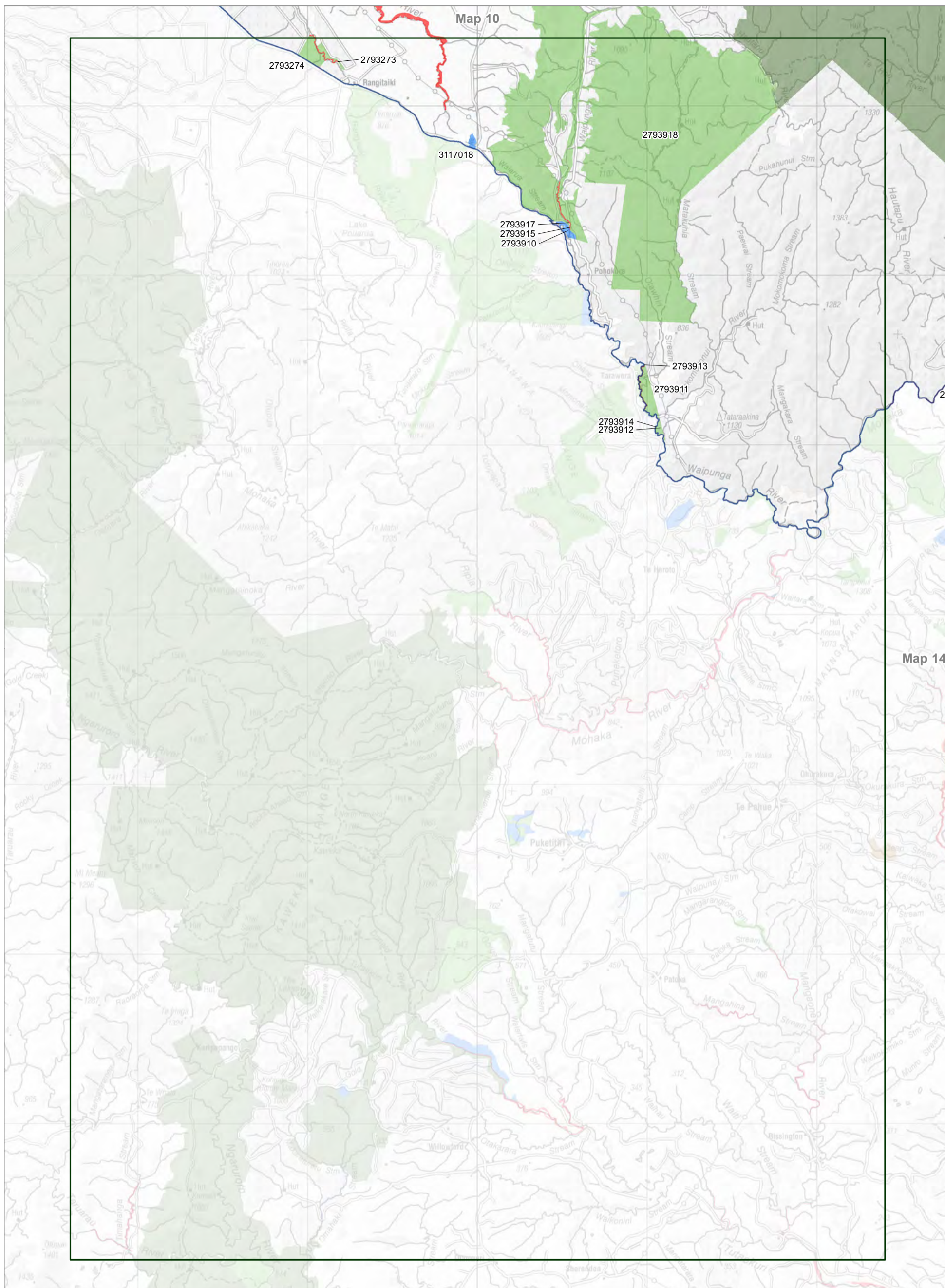
Map 12 of 14

Public conservation lands and waters data are current as of 19/04/2018



**Inventory of public conservation land and waters
Bay of Plenty
Map table 7.13**

NaPALIS ID	Protected Area Name	Area (ha)	Legal Description
2793273	Rangitaiki River Marginal Strip	7.52	s.24(3) - Fixed Marginal Strip - Conservation Act 1987
2793274	Conservation Area - Rangitaiki River	195.35	s.25 - Stewardship Area - Conservation Act 1987
2793910	Waipunga Falls Scenic Reserve	44.66	s.19(1)(a) - Scenic Reserve - Reserves Act 1977
2793911	Conservation Area - Tatarakina Rd	146.41	s.25 - Stewardship Area - Conservation Act 1987
2793912	Conservation Area - Waipunga River	10.73	s.25 - Stewardship Area - Conservation Act 1987
2793913	Waipunga River Marginal Strip	7.53	s.24(3) - Fixed Marginal Strip - Conservation Act 1987
2793914	Waipunga Recreation Area	28.71	s.25 - Stewardship Area - Conservation Act 1987
2793915	Waipunga River Marginal Strip	9.50	s.24(3) - Fixed Marginal Strip - Conservation Act 1987
2793917	Kokomoka Forest	4276.61	s.25 - Stewardship Area - Conservation Act 1987
2793918	Waipunga Forest	11335.29	s.25 - Stewardship Area - Conservation Act 1987
3117018	Scenic Reserve - Matea Road	27.57	s.19(1)(a) - Scenic Reserve - Reserves Act 1977



Map 7.13 Inventory of public conservation land and waters

Conservation Management Strategy
Bay of Plenty

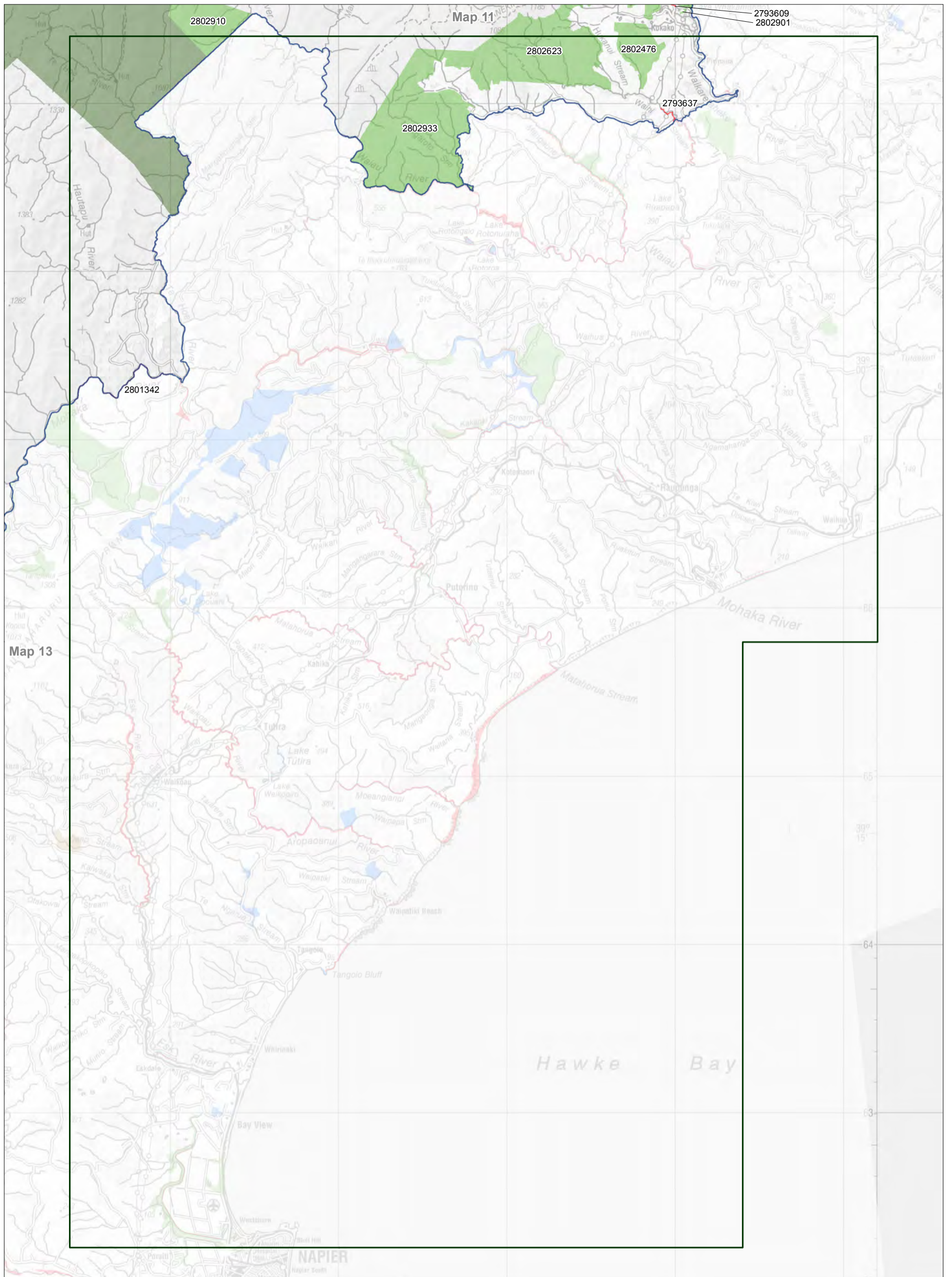
Map 13 of 14

Public conservation lands and waters data are current as of 19/04/2018




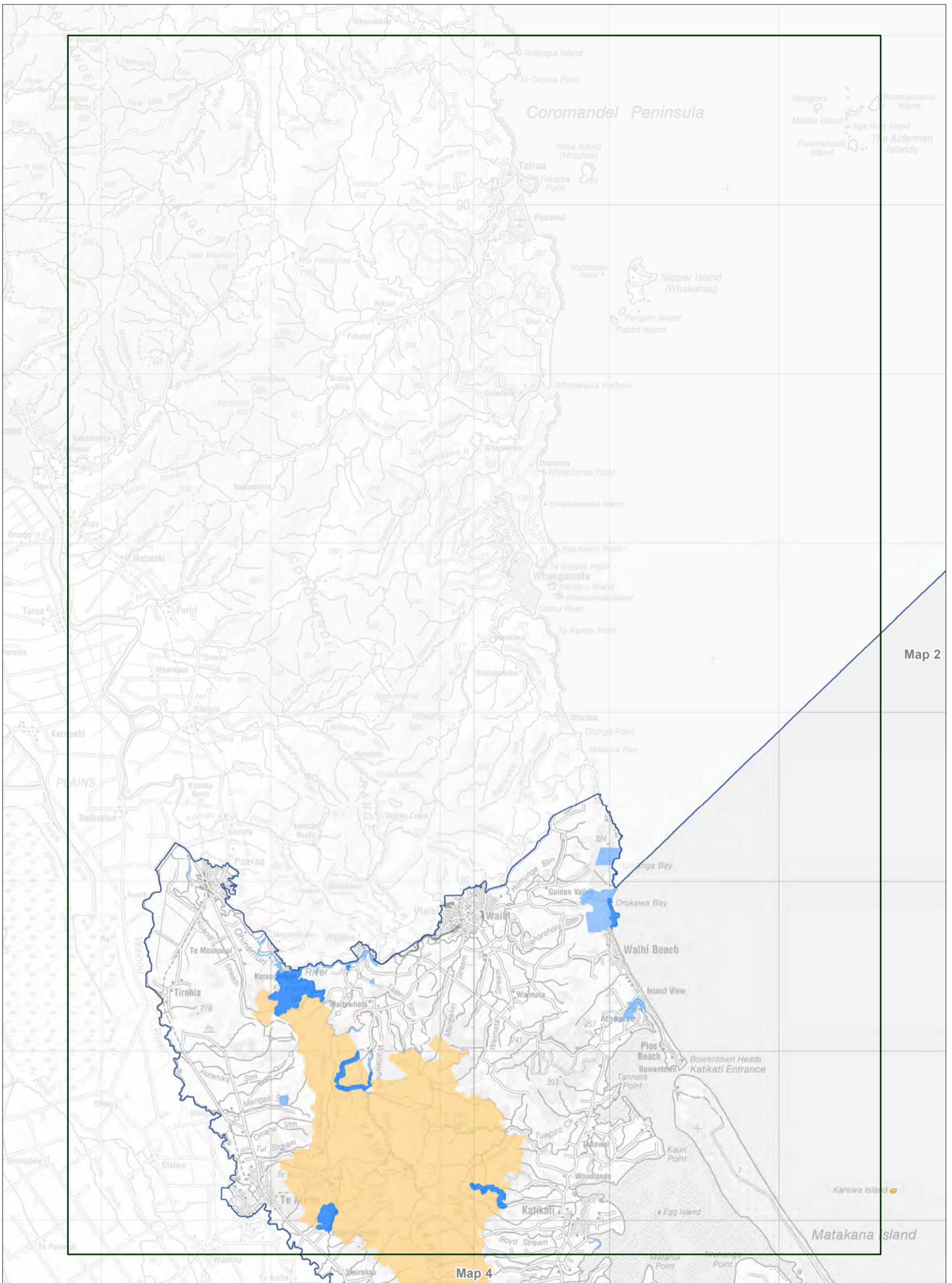
**Inventory of public conservation land and waters
Bay of Plenty
Map table 7.14**

NaPALIS ID	Protected Area Name	Area (ha)	Legal Description
2793637	Waihi Stream Marginal Strip	3.25	s.24(3) - Fixed Marginal Strip - Conservation Act 1987
2801342	Marginal Strip - Mohaka River No 4	2.21	s.24(1) and (2) - Moveable Marginal Strip - Conservation Act 1987
2802476	Tutaemaro Conservation Area	629.48	s.25 - Stewardship Area - Conservation Act 1987
2802623	Panekirikiri Conservation Area	2821.70	s.25 - Stewardship Area - Conservation Act 1987
2802933	Mangaone Conservation Area	3851.18	s.25 - Stewardship Area - Conservation Act 1987



Map 7.14 Inventory of public conservation land and waters
 Conservation Management Strategy
 Bay of Plenty
Map 14 of 14
 Public conservation lands and waters data are current as of 19/04/2018





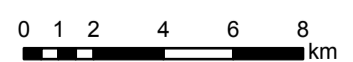
Map 8.1 Visitor management zones - detail

Conservation Management Strategy

Bay of Plenty

Map 1 of 14

Public conservation lands and waters data are current as of 19/04/2018



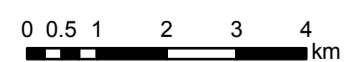


Map 8.2 Visitor management zones - detail

Conservation Management Strategy
 Bay of Plenty

Map 2 of 14

Public conservation lands and waters data are current as of 19/04/2018



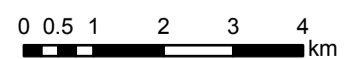


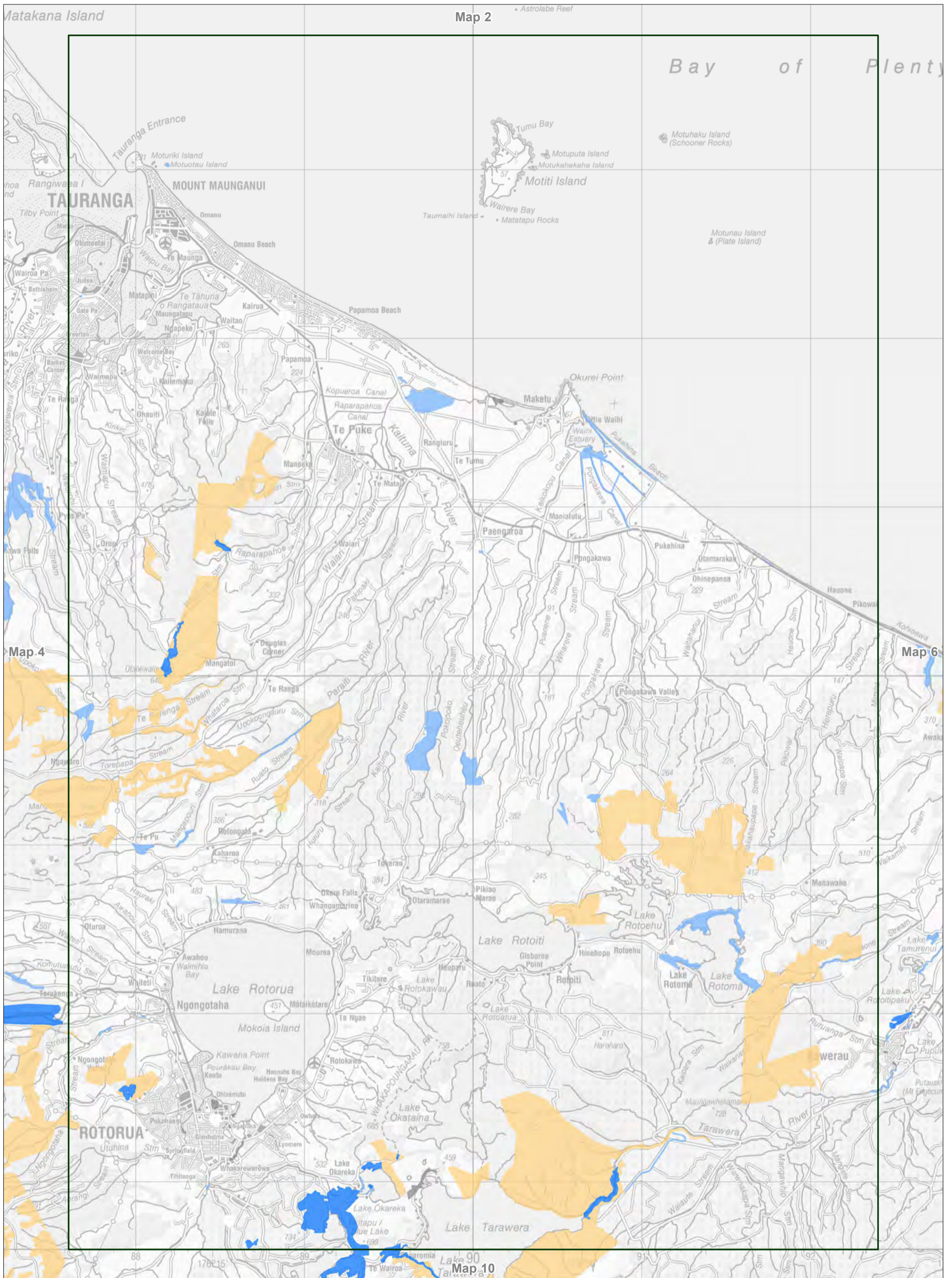
Map 8.3 Visitor management zones - detail

Conservation Management Strategy
 Bay of Plenty

Map 3 of 14

Public conservation lands and waters data are current as of 19/04/2018





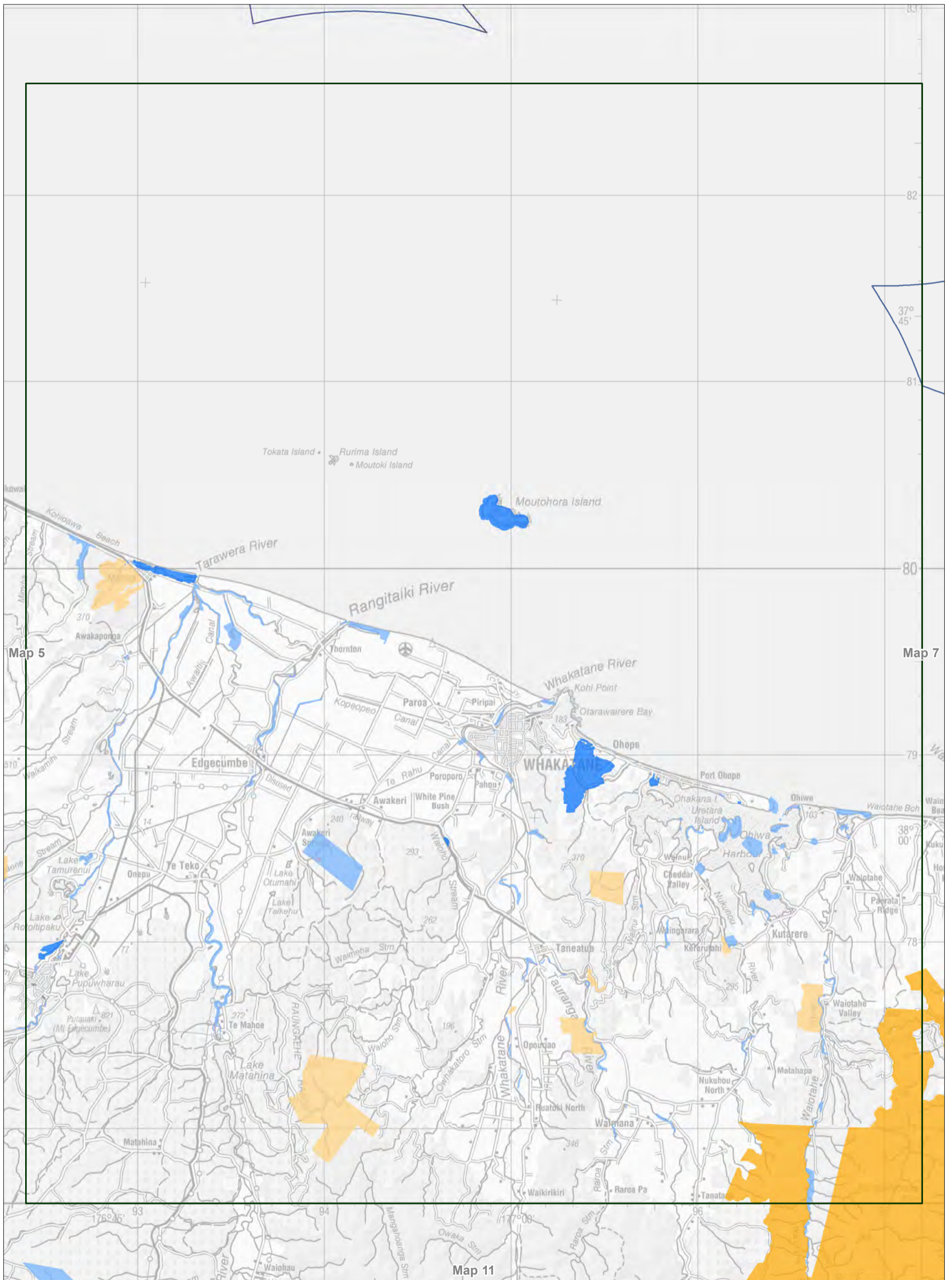
Map 8.5 Visitor management zones - detail

Conservation Management Strategy
Bay of Plenty

Map 5 of 14

Public conservation lands and waters data are current as of 19/04/2018



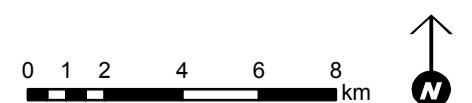


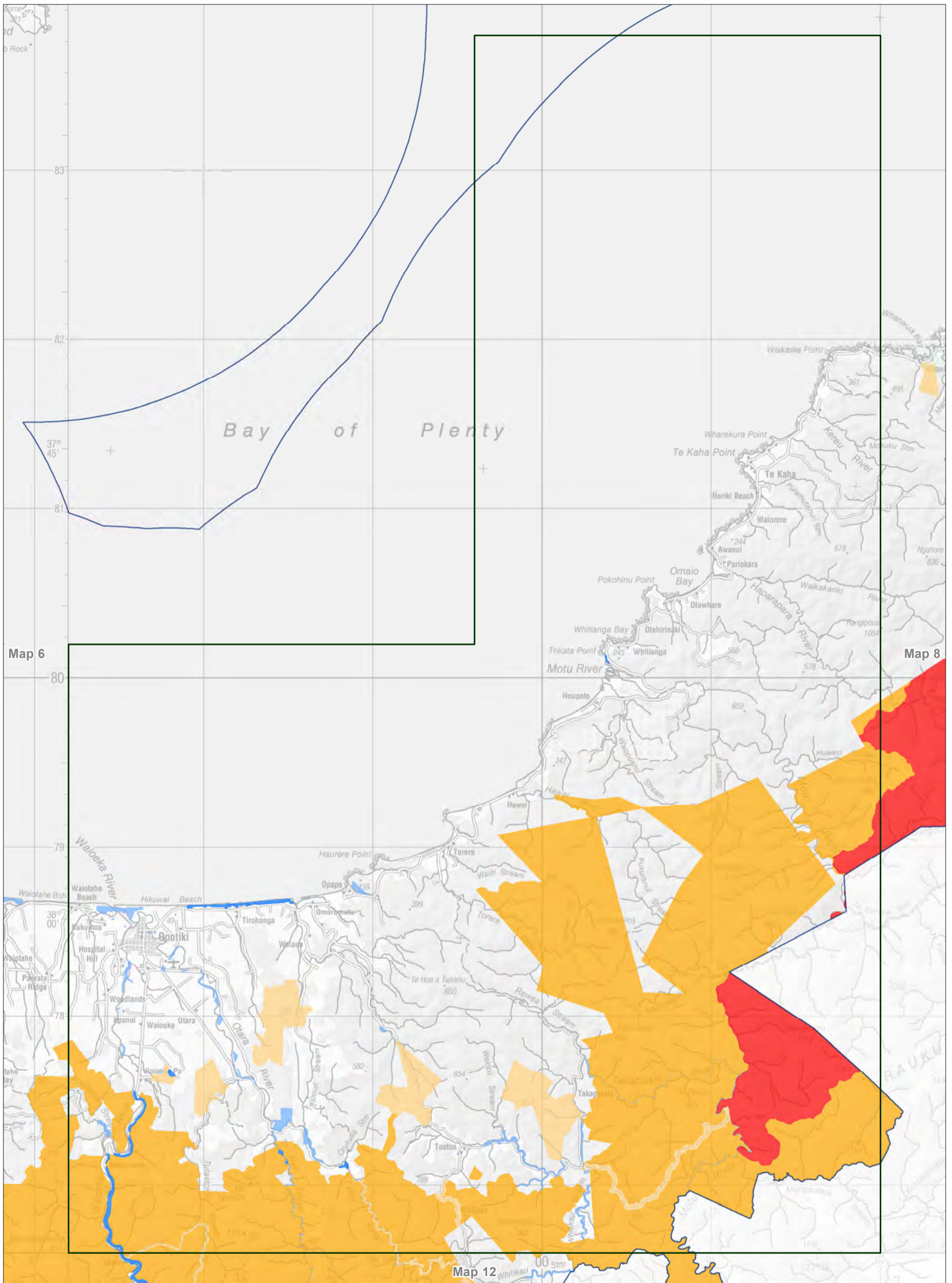
Map 8.6 Visitor management zones - detail

Conservation Management Strategy
 Bay of Plenty

Map 6 of 14

Public conservation lands and waters data are current as of 19/04/2018





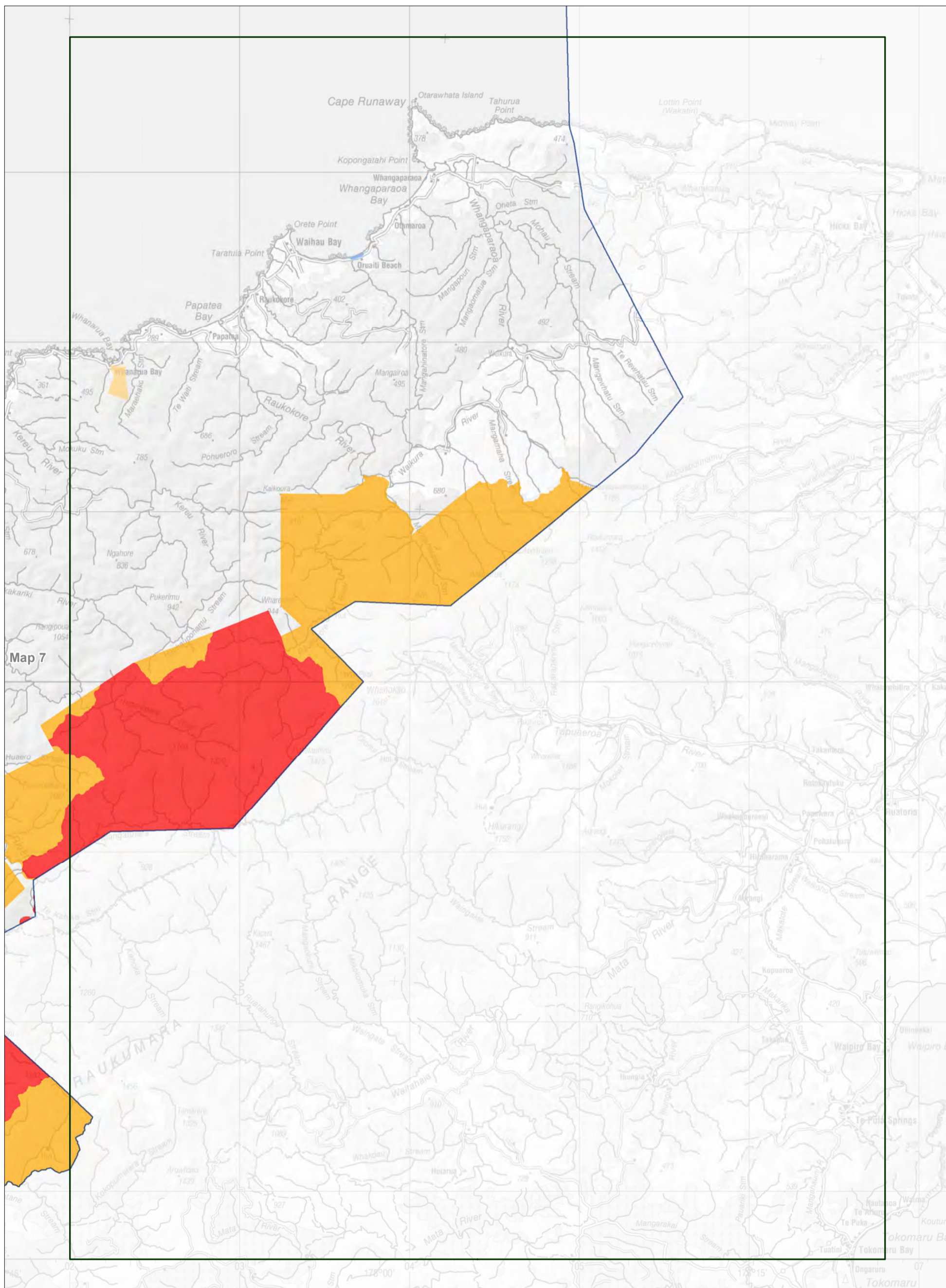
Map 8.7 Visitor management zones - detail

Conservation Management Strategy

Bay of Plenty

Map 7 of 14

Public conservation lands and waters data are current as of 19/04/2018



Map 7

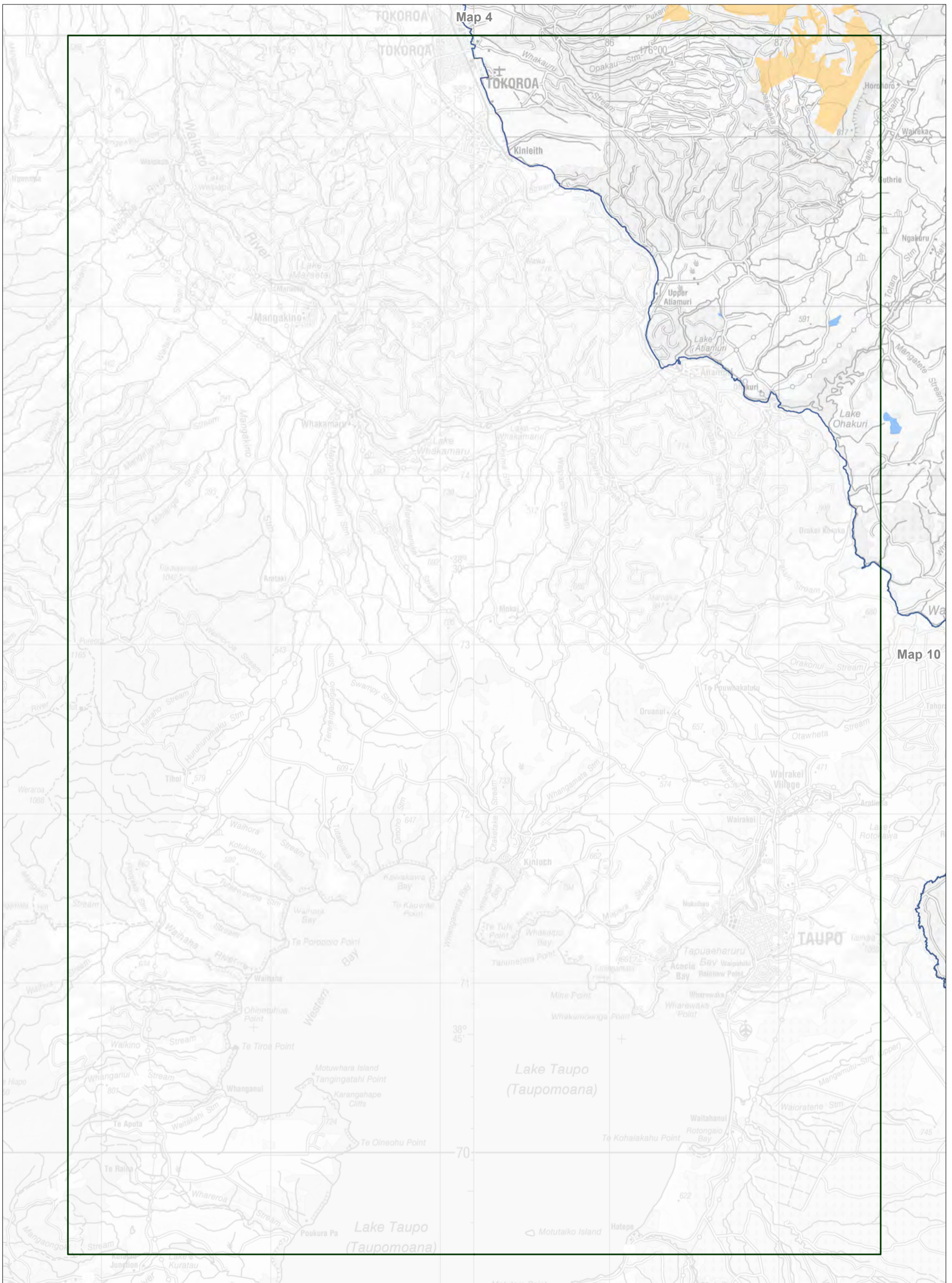
Map 8.8 Visitor management zones - detail

Conservation Management Strategy
Bay of Plenty

Map 8 of 14

Public conservation lands and waters data are current as of 19/04/2018





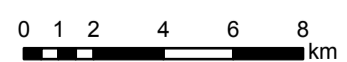
Map 8.9 Visitor management zones - detail

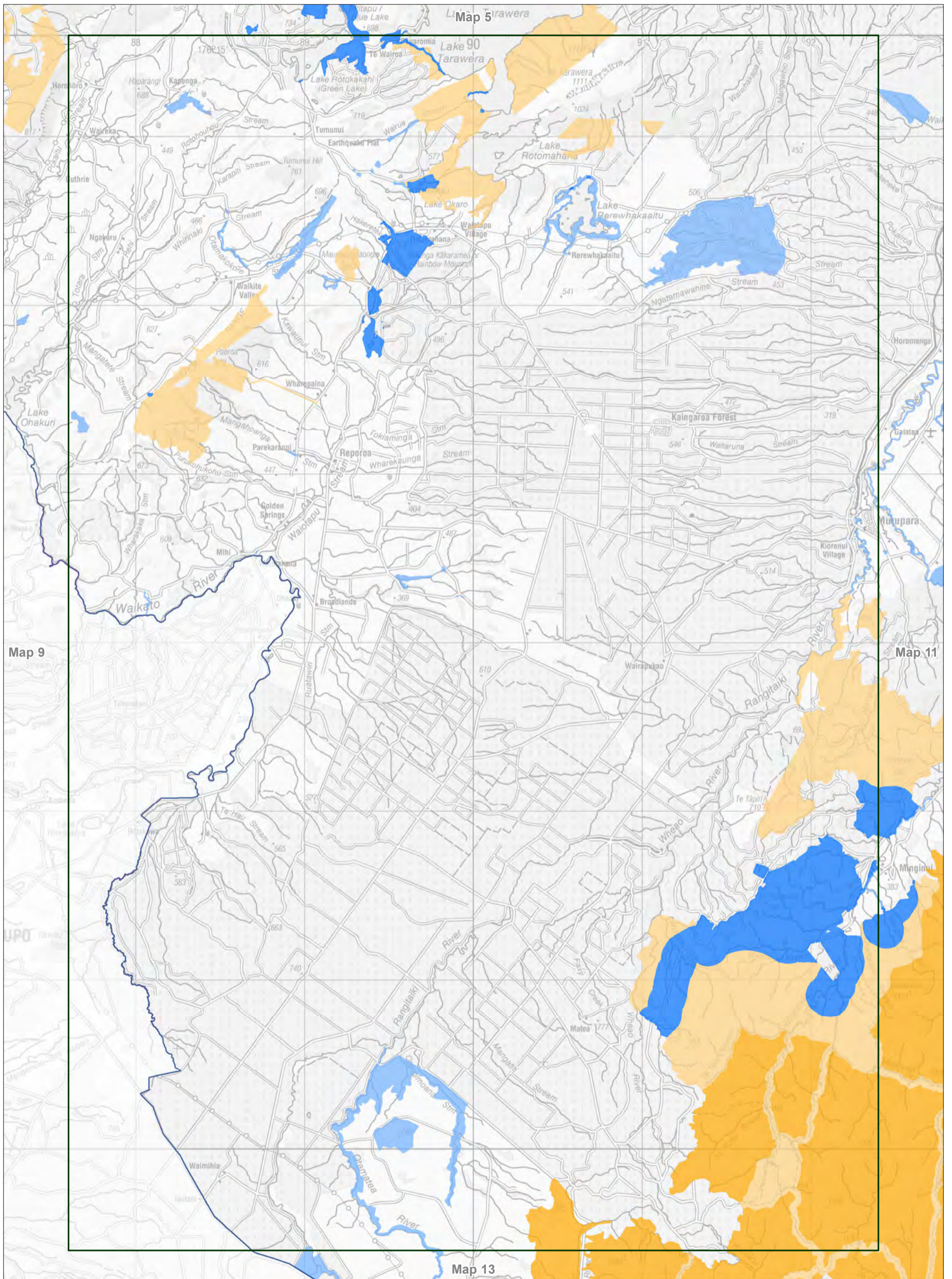
Conservation Management Strategy

Bay of Plenty

Map 9 of 14

Public conservation lands and waters data are current as of 19/04/2018





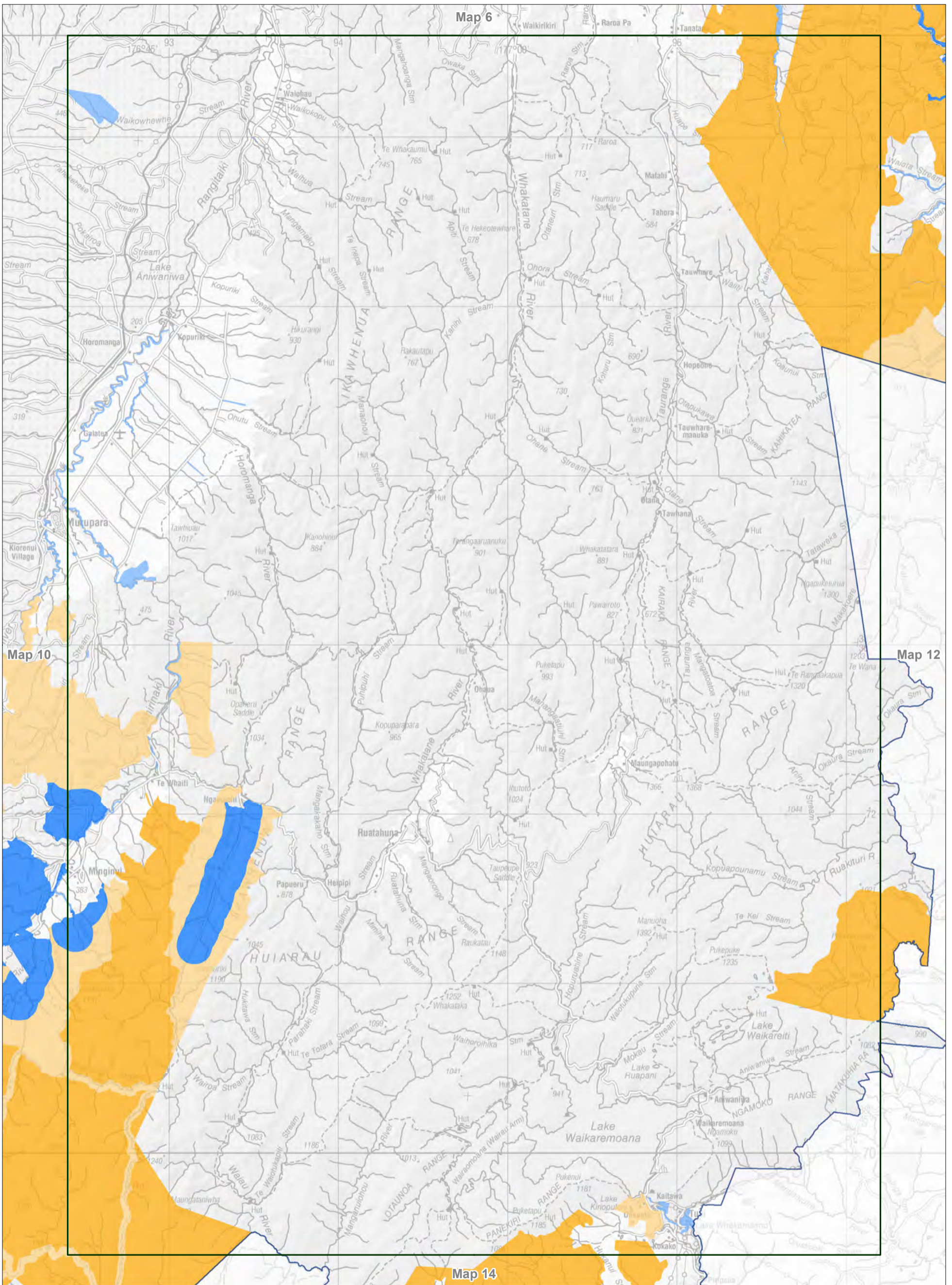
Map 8.10 Visitor management zones - detail

Conservation Management Strategy
 Bay of Plenty

Map 10 of 14

Public conservation lands and waters data are current as of 19/04/2018





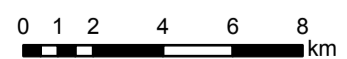
Map 8.11 Visitor management zones - detail

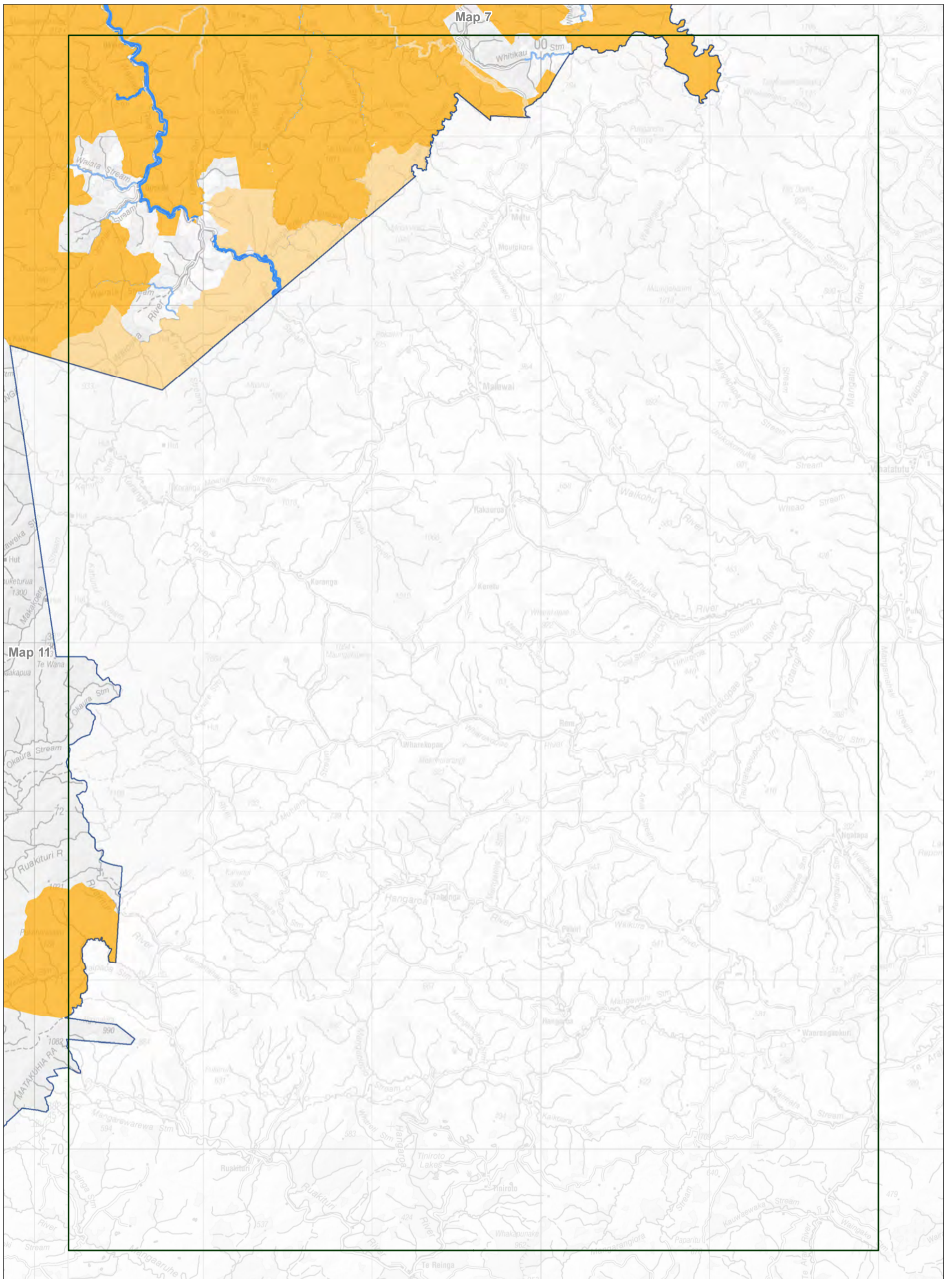
Conservation Management Strategy

Bay of Plenty

Map 11 of 14

Public conservation lands and waters data are current as of 19/04/2018



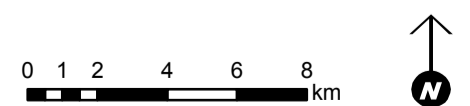


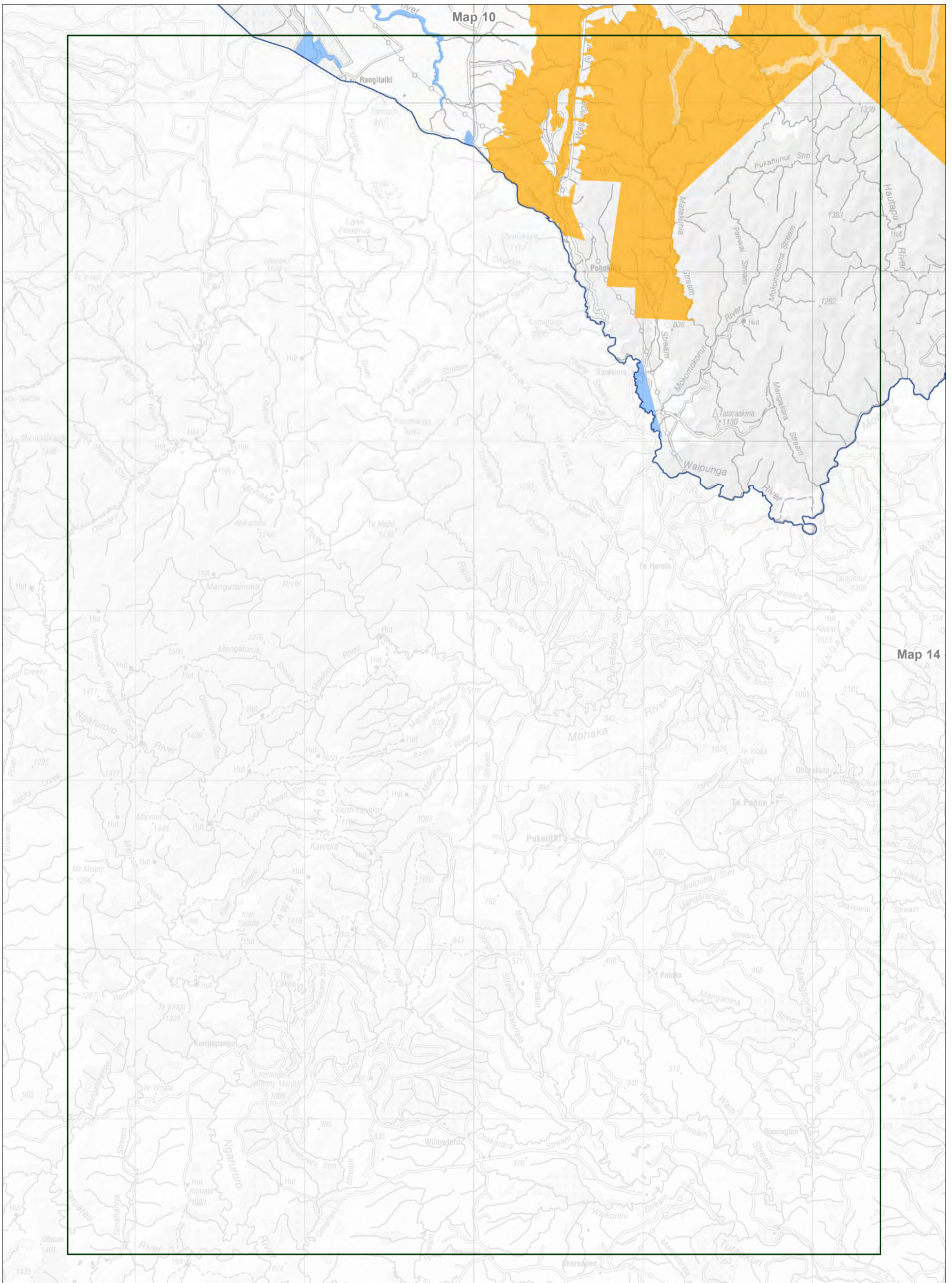
Map 8.12 Visitor management zones - detail

Conservation Management Strategy
 Bay of Plenty

Map 12 of 14

Public conservation lands and waters data are current as of 19/04/2018





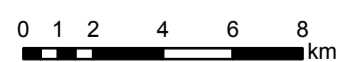
Map 8.13 Visitor management zones - detail

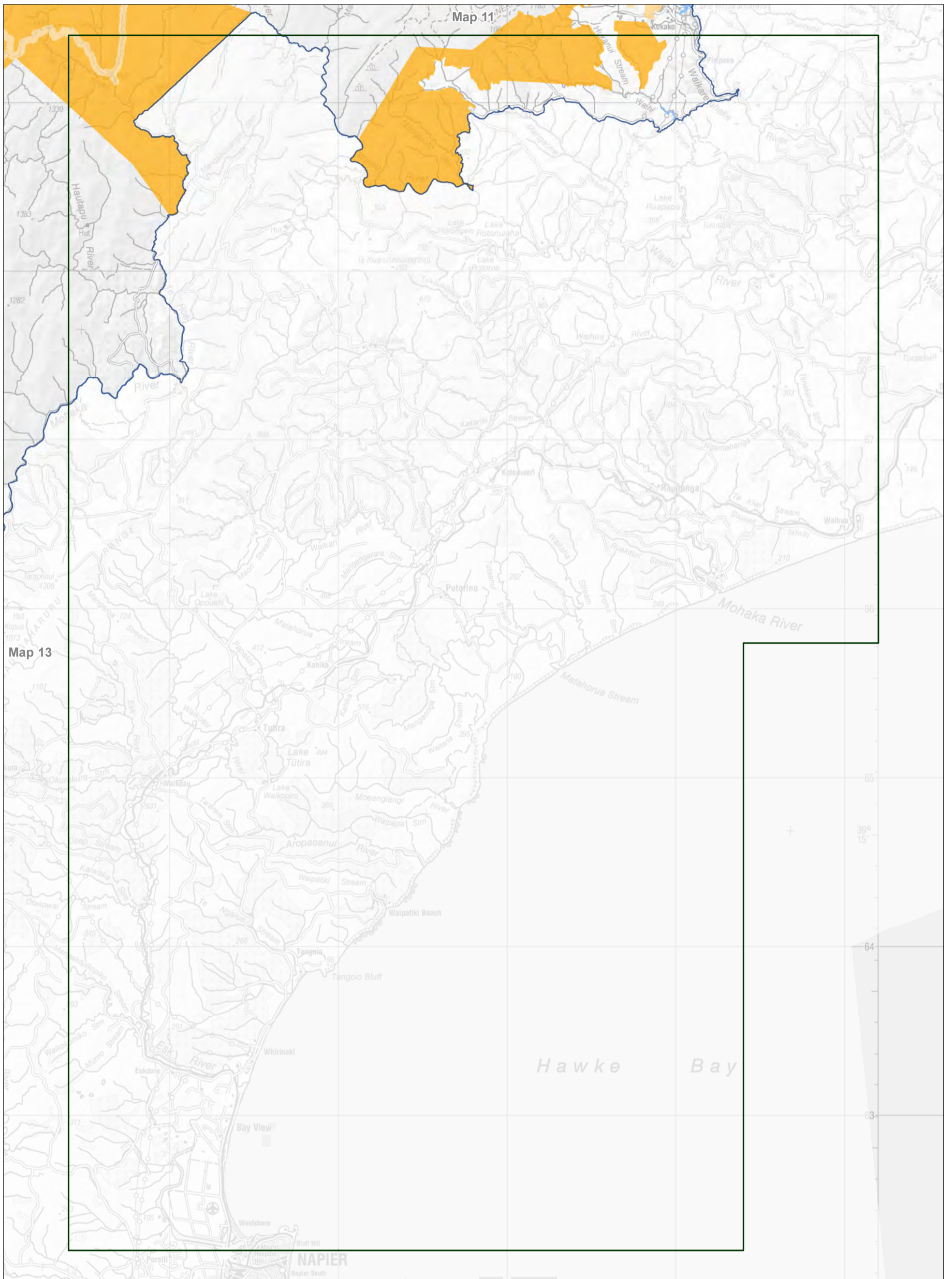
Conservation Management Strategy

Bay of Plenty

Map 13 of 14

Public conservation lands and waters data are current as of 19/04/2018



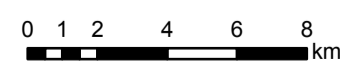


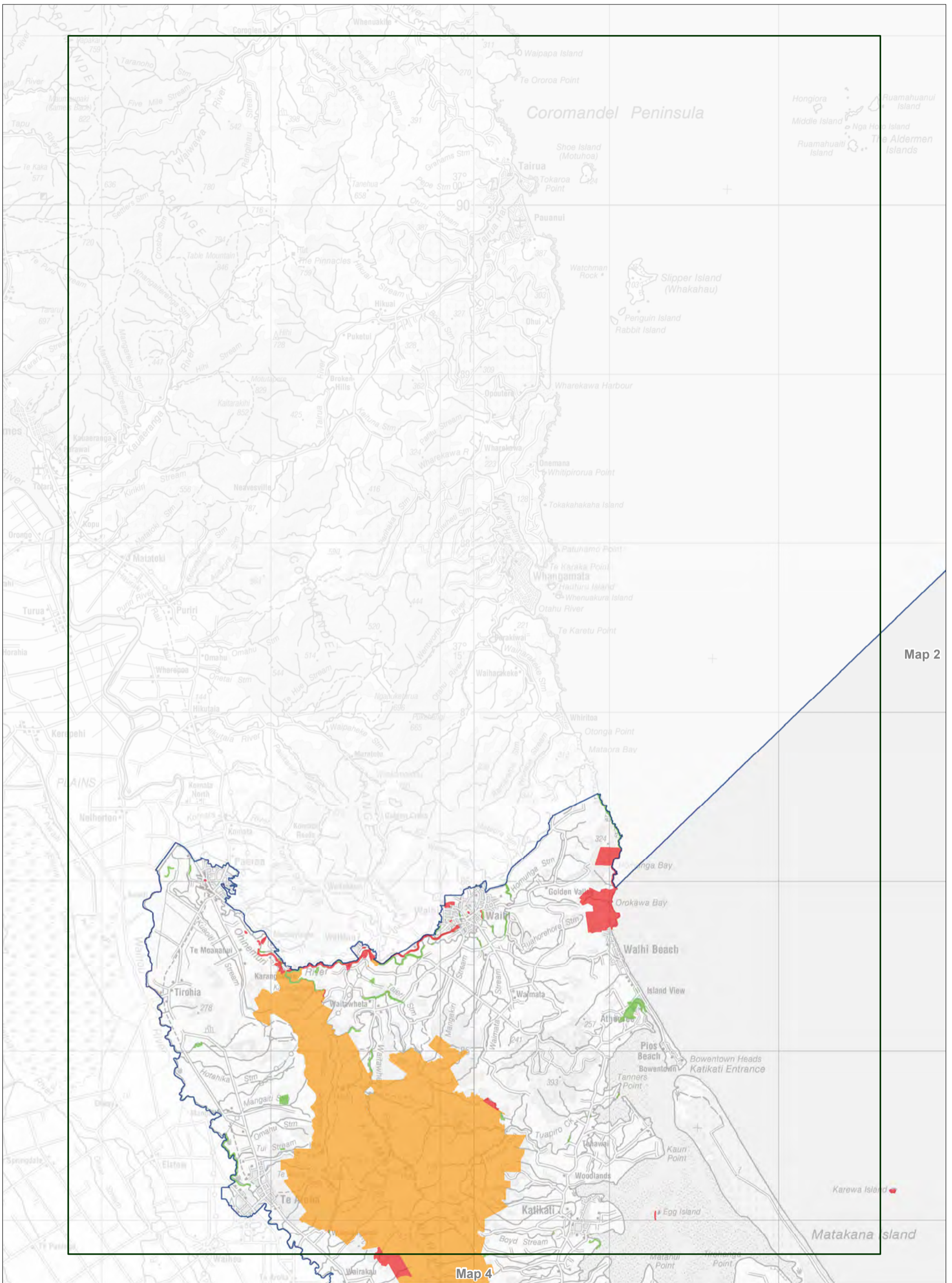
Map 8.14 Visitor management zones - detail

Conservation Management Strategy
 Bay of Plenty

Map 14 of 14

Public conservation lands and waters data are current as of 19/04/2018





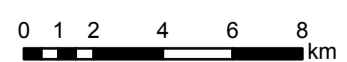
Map 9.1 Aircraft access zones - detail

Conservation Management Strategy

Bay of Plenty

Map 1 of 14

Public conservation lands and waters data are current as of 19/04/2018



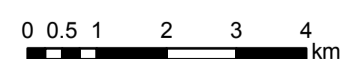


Map 9.2 Aircraft access zones - detail

Conservation Management Strategy
 Bay of Plenty

Map 2 of 14

Public conservation lands and waters data are current as of 19/04/2018



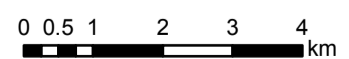


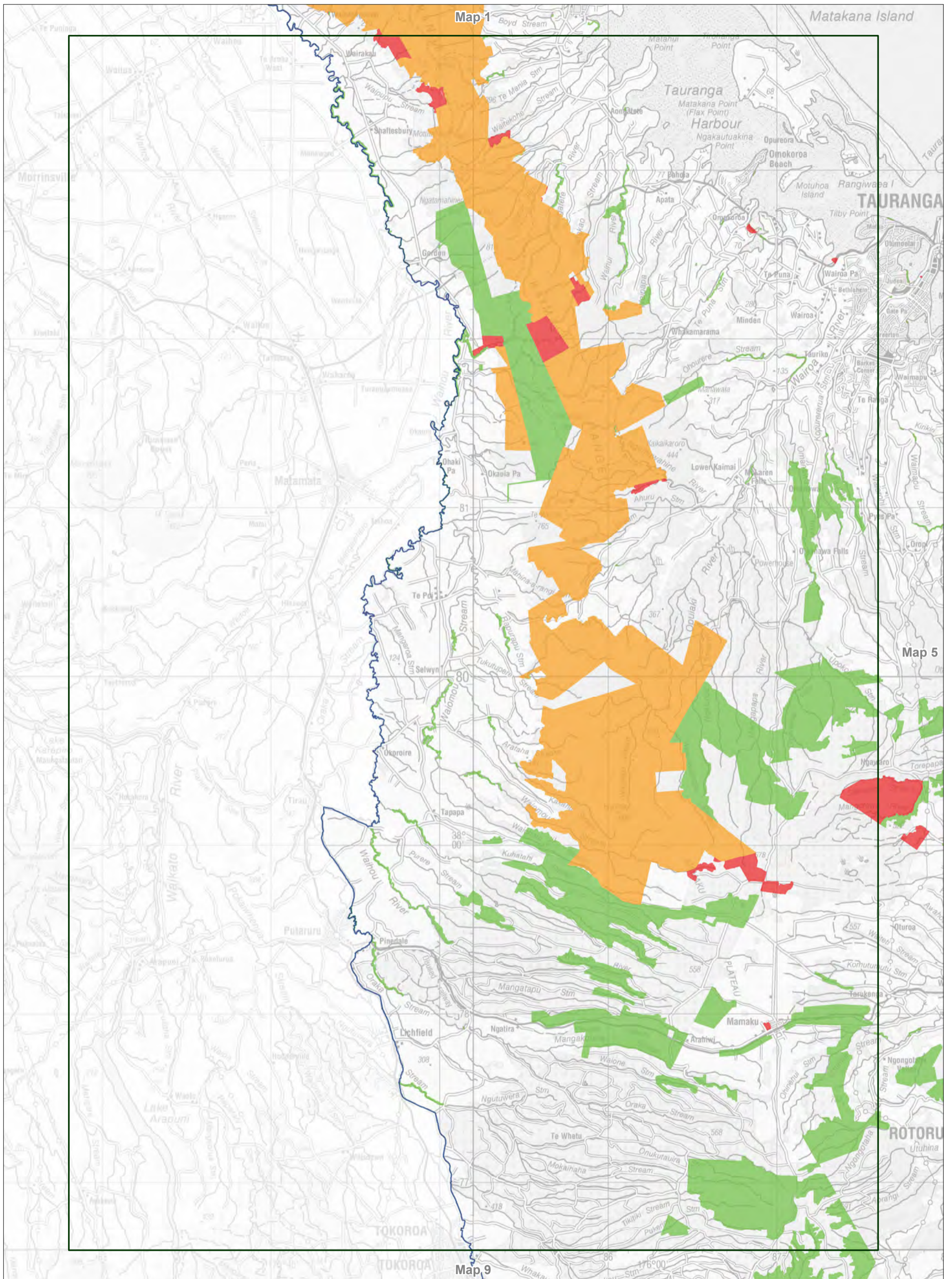
Map 9.3 Aircraft access zones - detail

Conservation Management Strategy
 Bay of Plenty

Map 3 of 14

Public conservation lands and waters data are current as of 19/04/2018



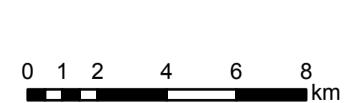


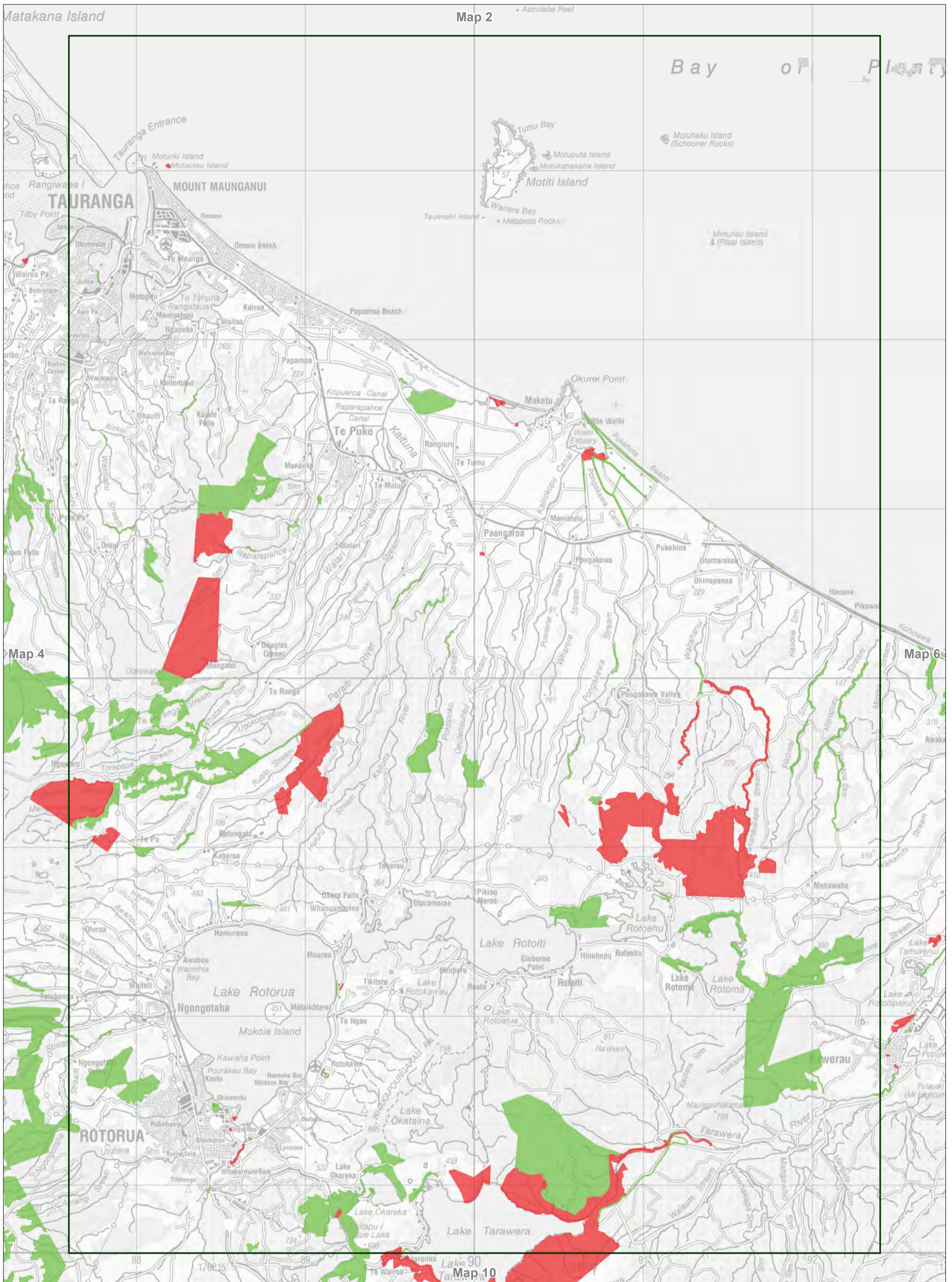
Map 9.4 Aircraft access zones - detail

Conservation Management Strategy
 Bay of Plenty

Map 4 of 14

Public conservation lands and waters data are current as of 19/04/2018





Map 9.5 Aircraft access zones - detail

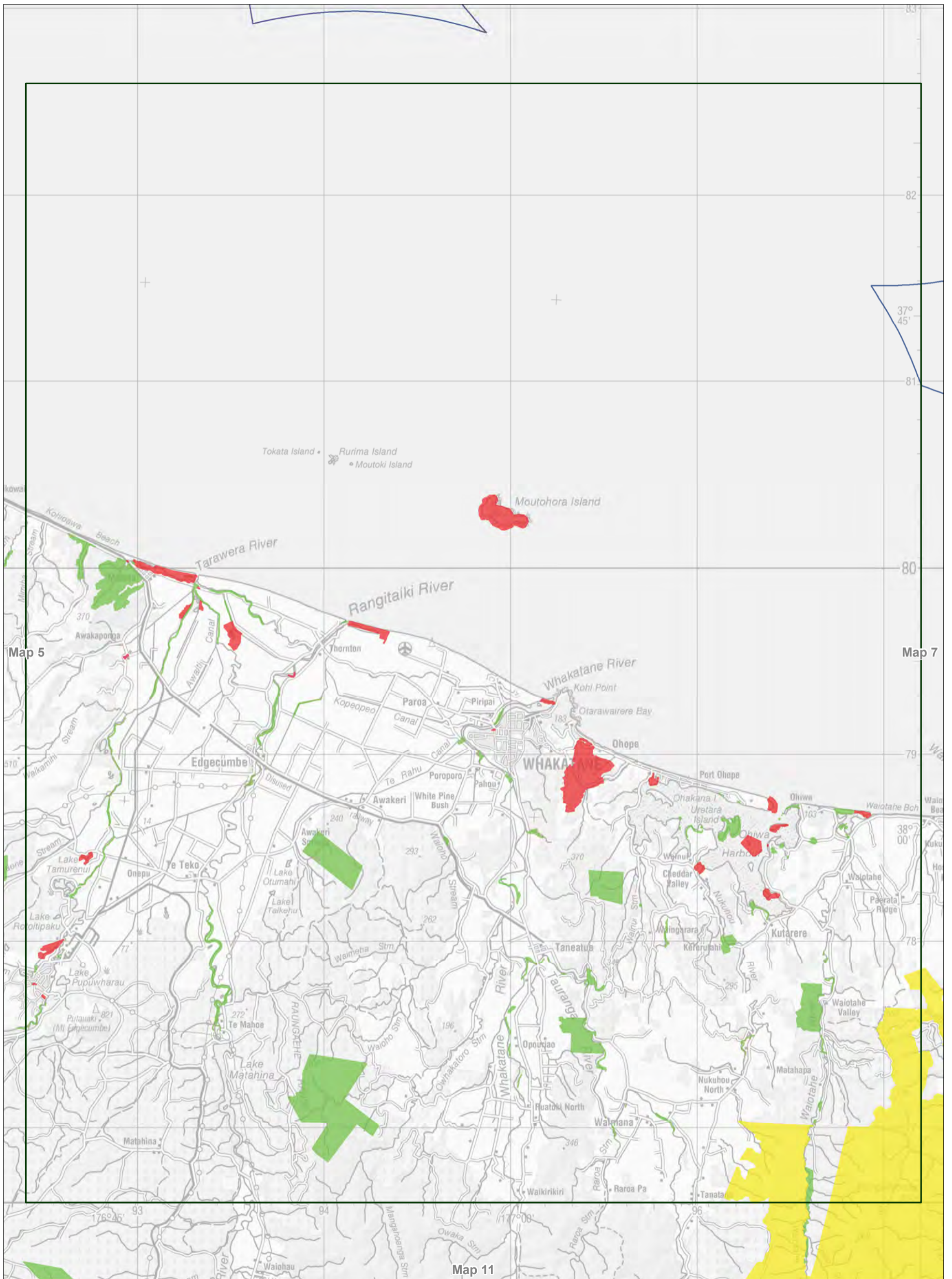
Conservation Management Strategy

Bay of Plenty

Map 5 of 14

Public conservation lands and waters data are current as of 19/04/2018



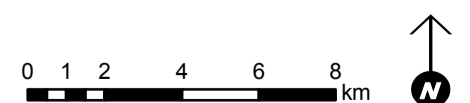


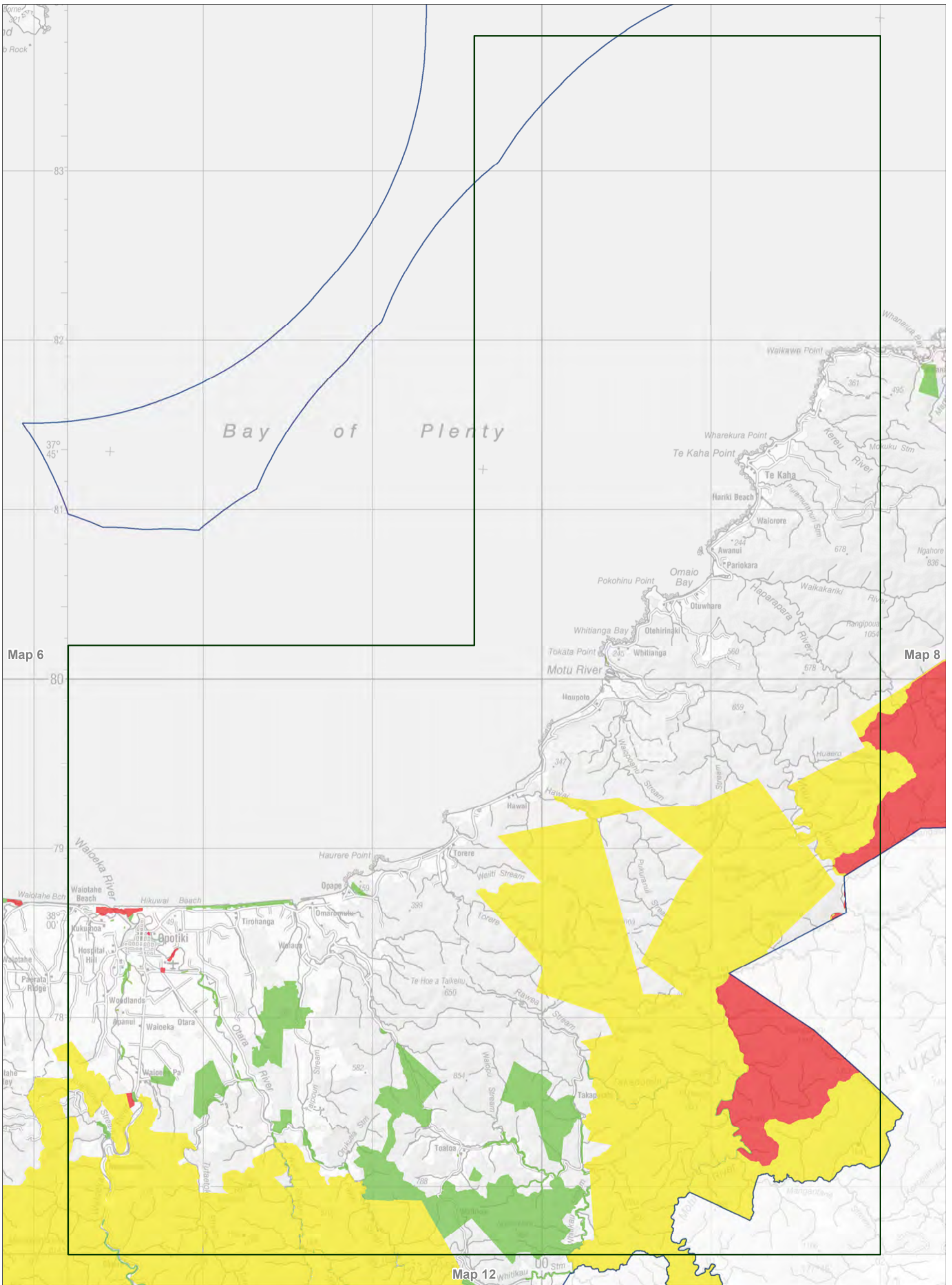
Map 9.6 Aircraft access zones - detail

Conservation Management Strategy
 Bay of Plenty

Map 6 of 14

Public conservation lands and waters data are current as of 19/04/2018





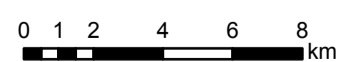
Map 9.7 Aircraft access zones - detail

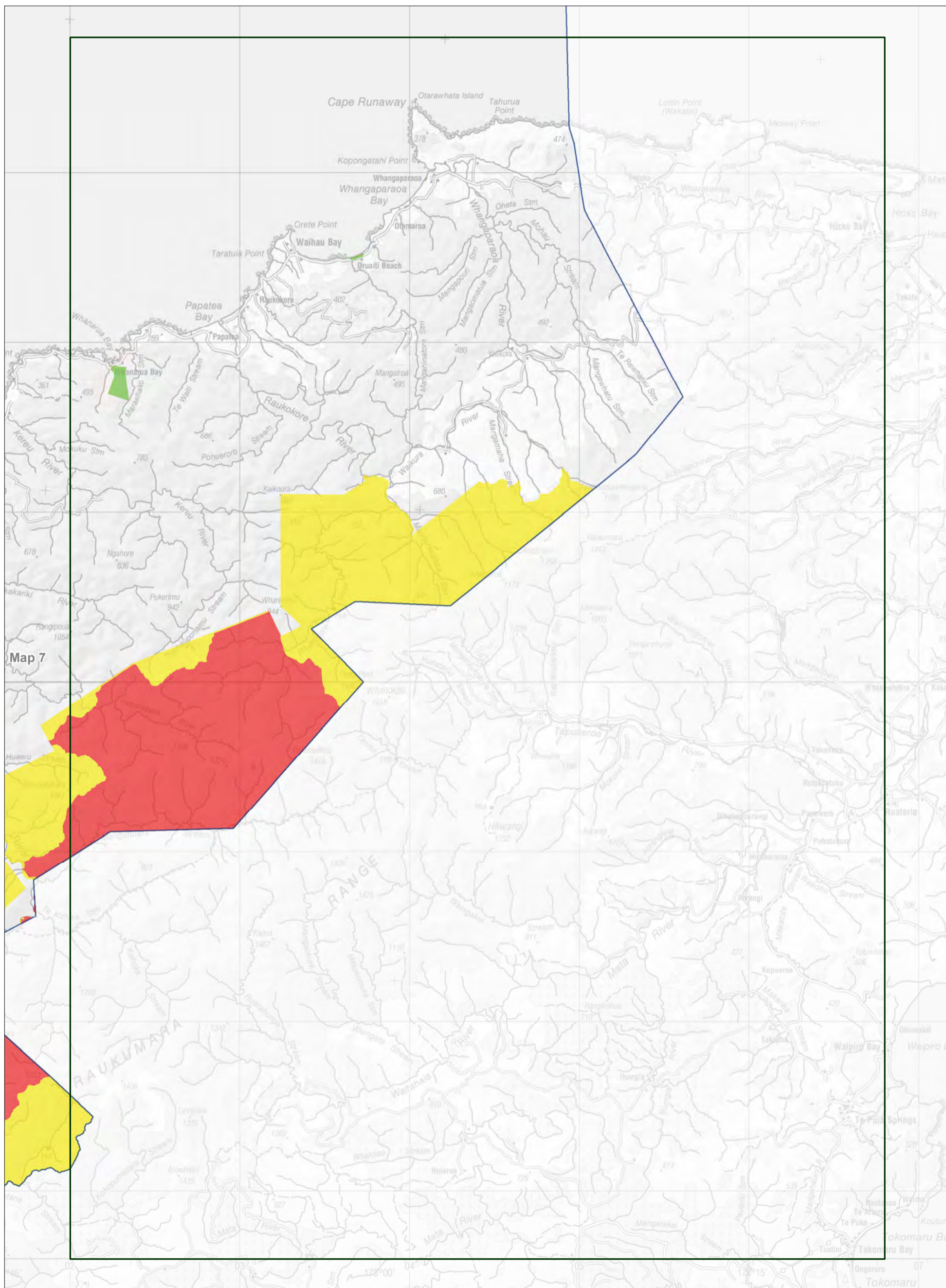
Conservation Management Strategy

Bay of Plenty

Map 7 of 14

Public conservation lands and waters data are current as of 19/04/2018





Map 7

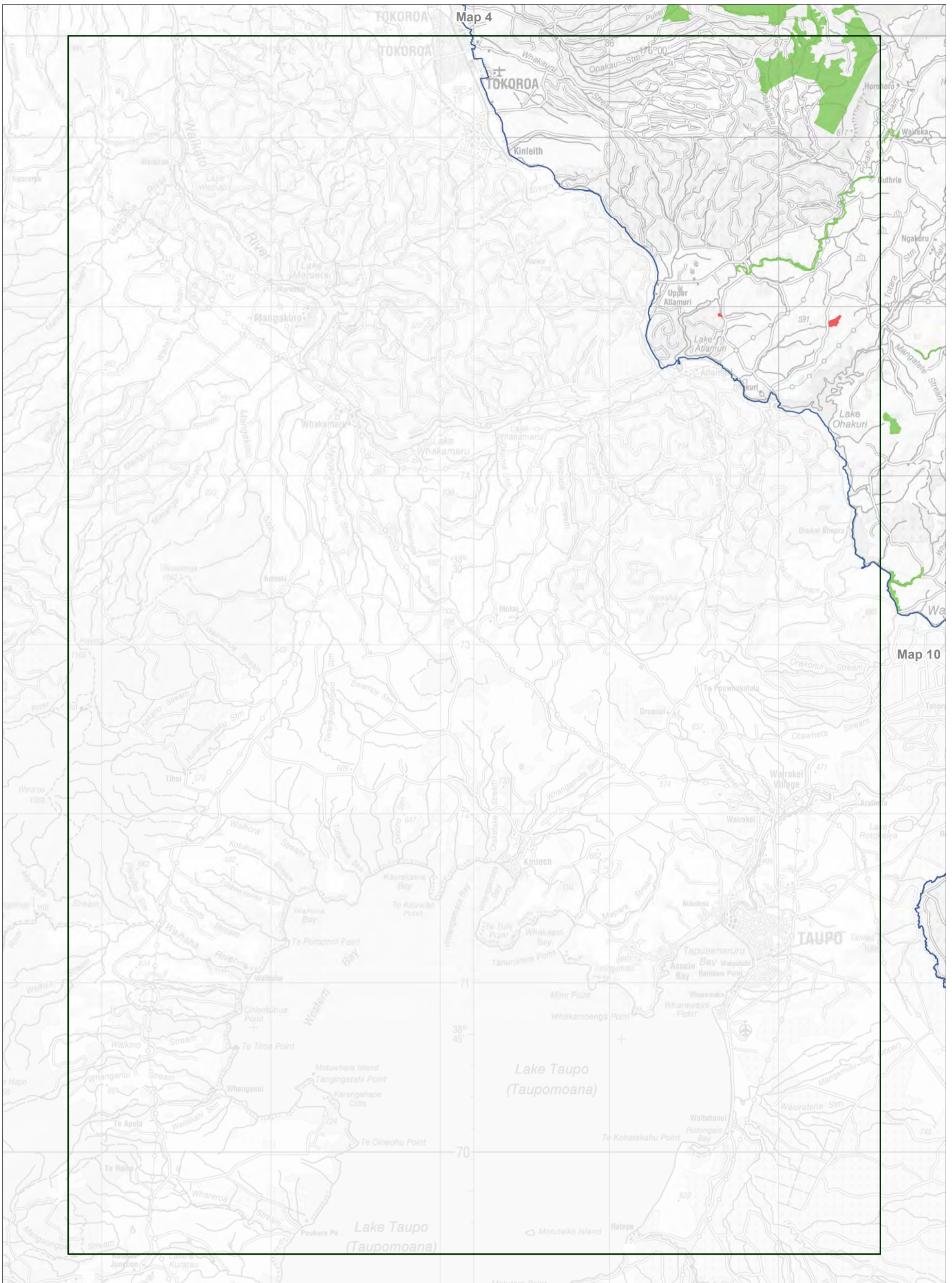
Map 9.8 Aircraft access zones - detail

Conservation Management Strategy
Bay of Plenty

Map 8 of 14

Public conservation lands and waters data are current as of 19/04/2018





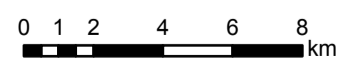
Map 9.9 Aircraft access zones - detail

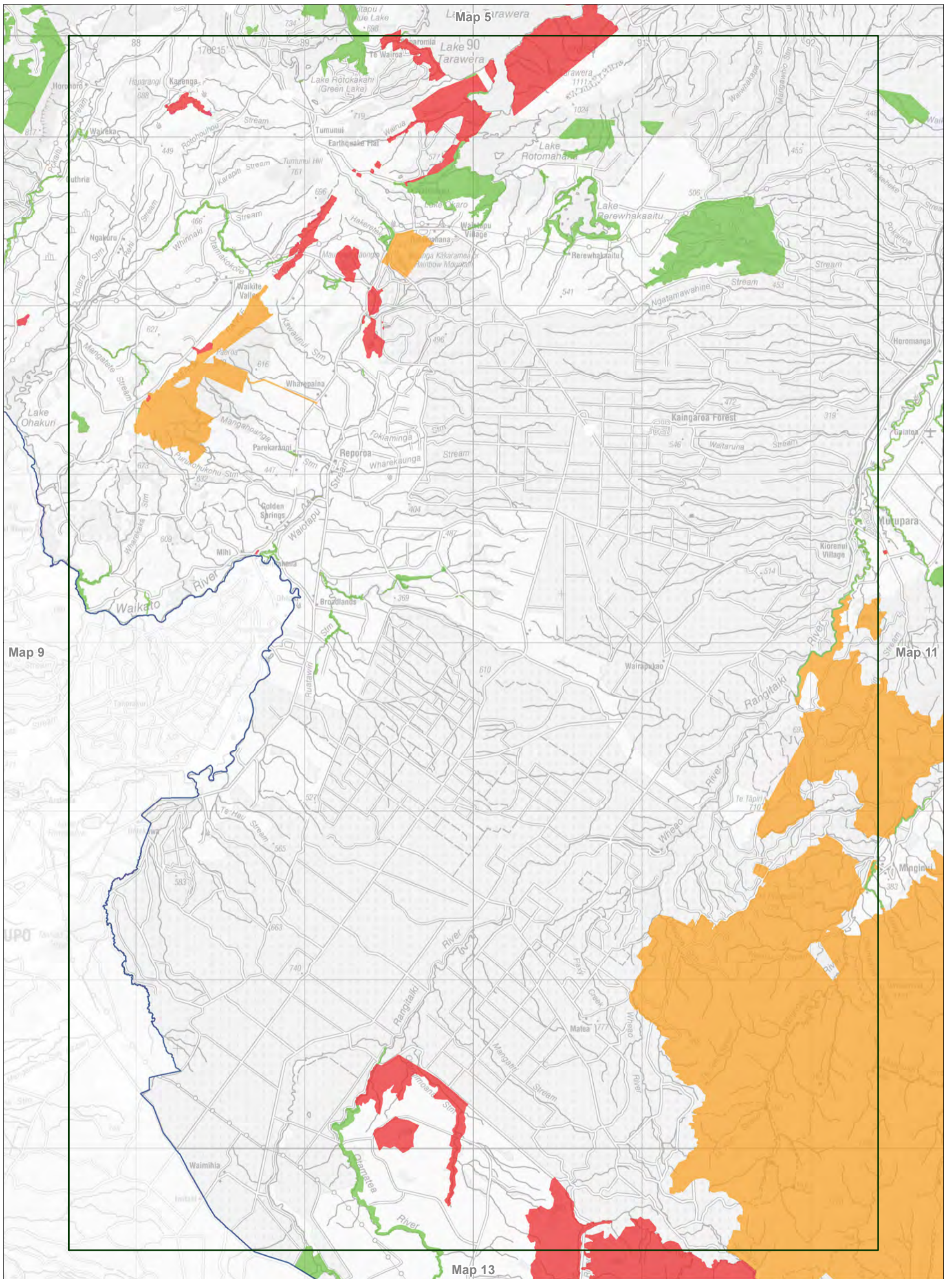
Conservation Management Strategy

Bay of Plenty

Map 9 of 14

Public conservation lands and waters data are current as of 19/04/2018





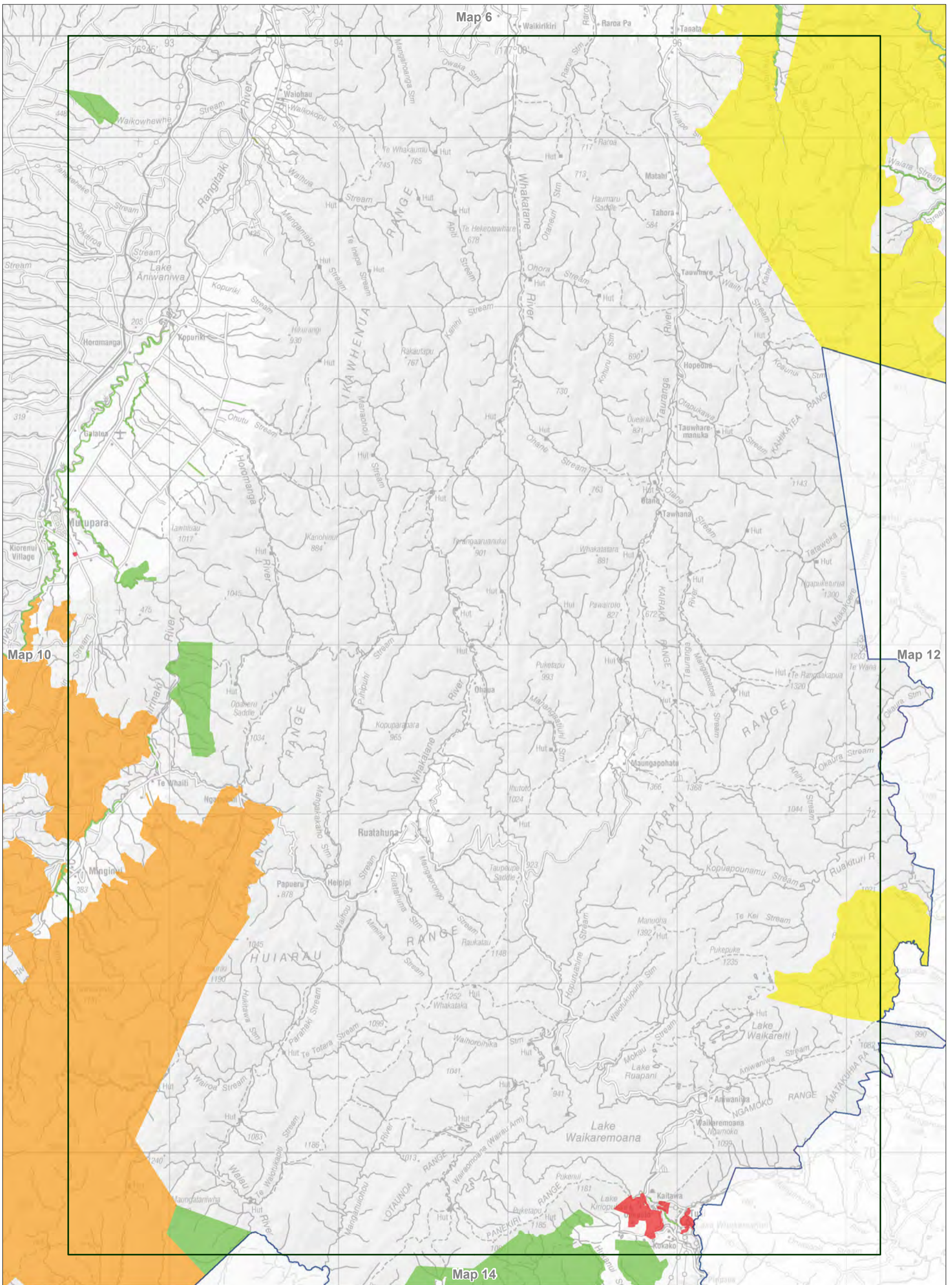
Map 9.10 Aircraft access zones - detail

Conservation Management Strategy
 Bay of Plenty

Map 10 of 14

Public conservation lands and waters data are current as of 19/04/2018





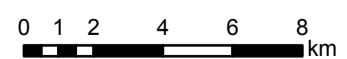
Map 9.11 Aircraft access zones - detail

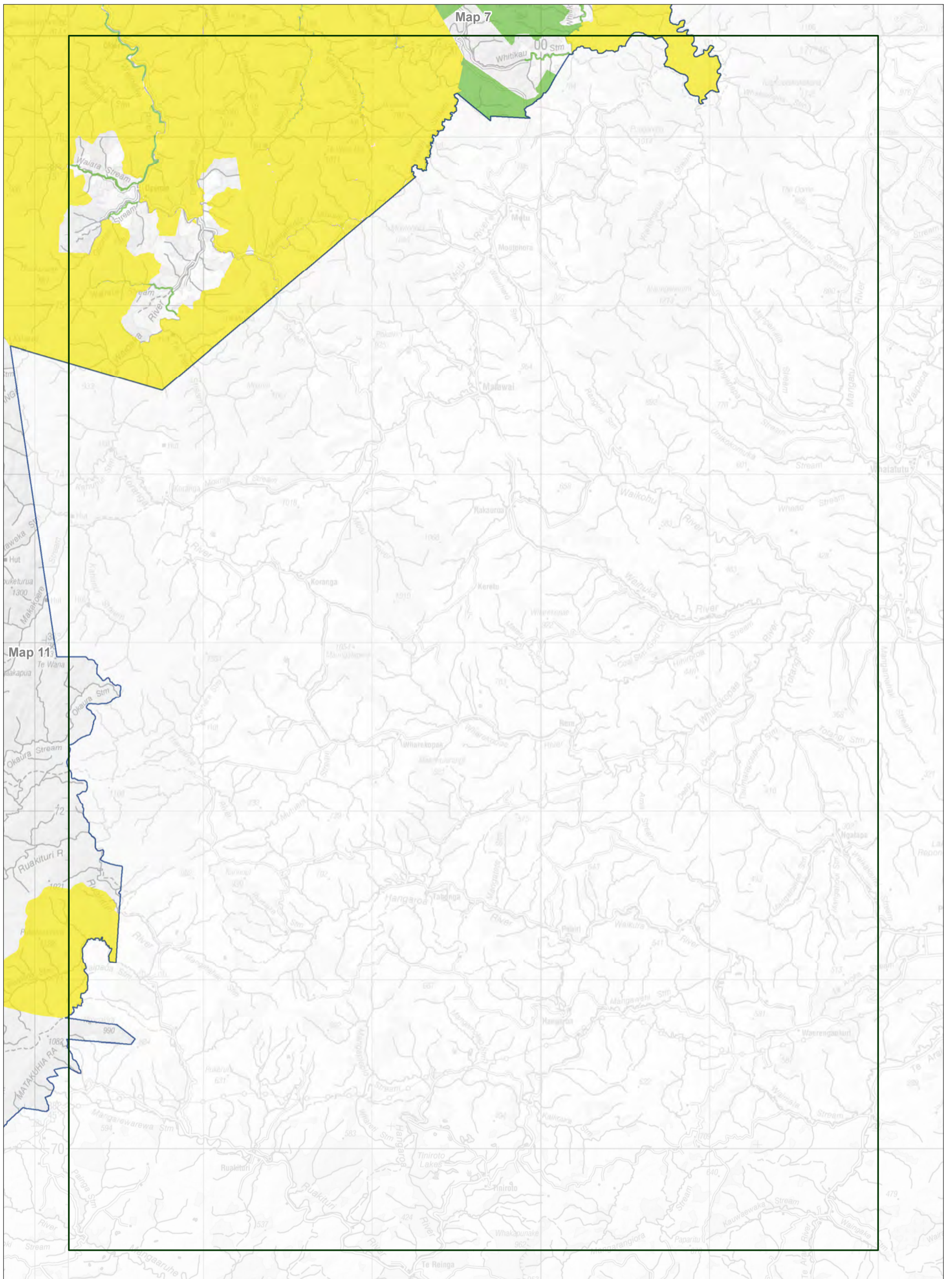
Conservation Management Strategy

Bay of Plenty

Map 11 of 14

Public conservation lands and waters data are current as of 19/04/2018





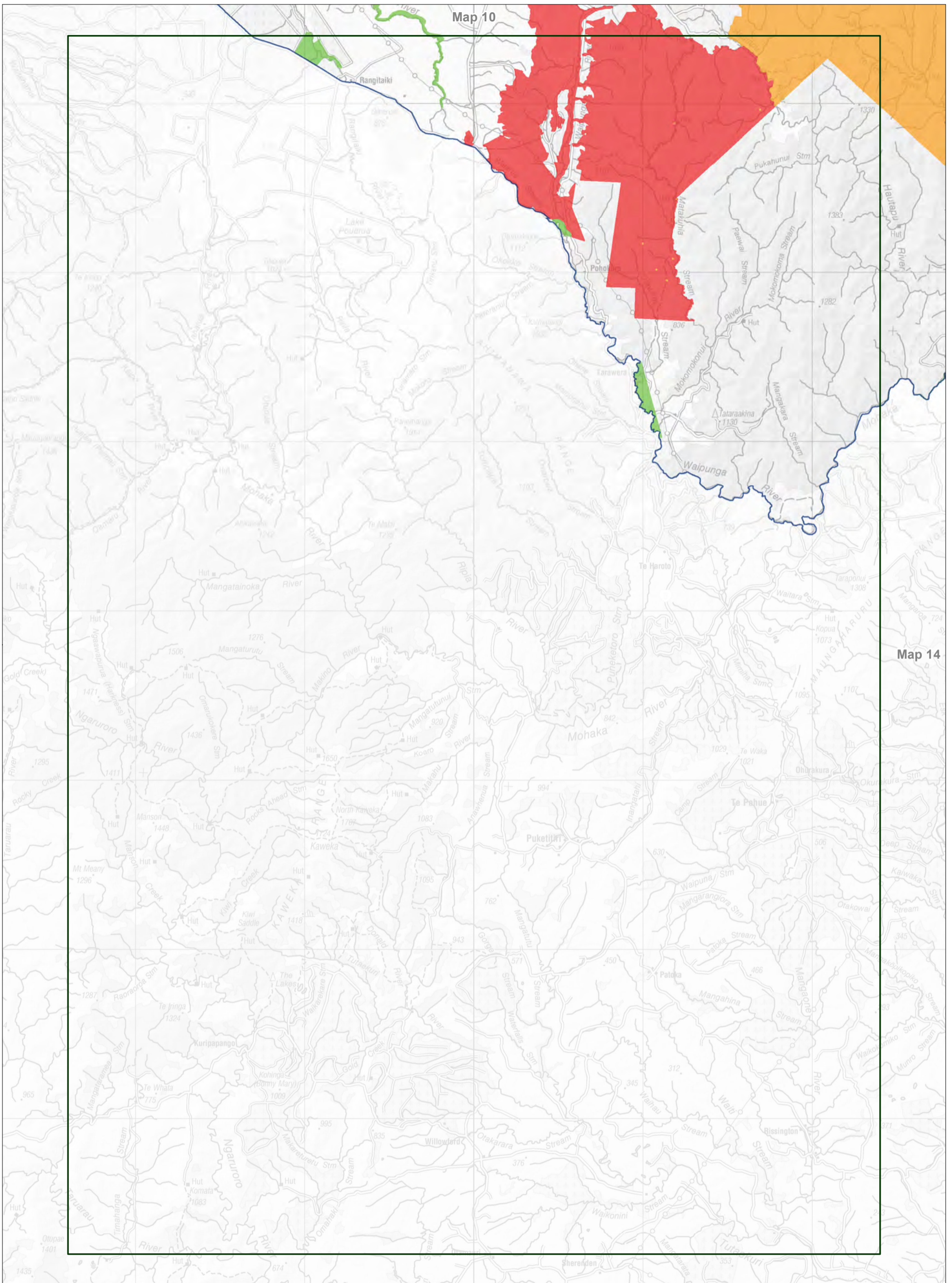
Map 9.12 Aircraft access zones - detail

Conservation Management Strategy
 Bay of Plenty

Map 12 of 14

Public conservation lands and waters data are current as of 19/04/2018





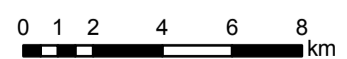
Map 9.13 Aircraft access zones - detail

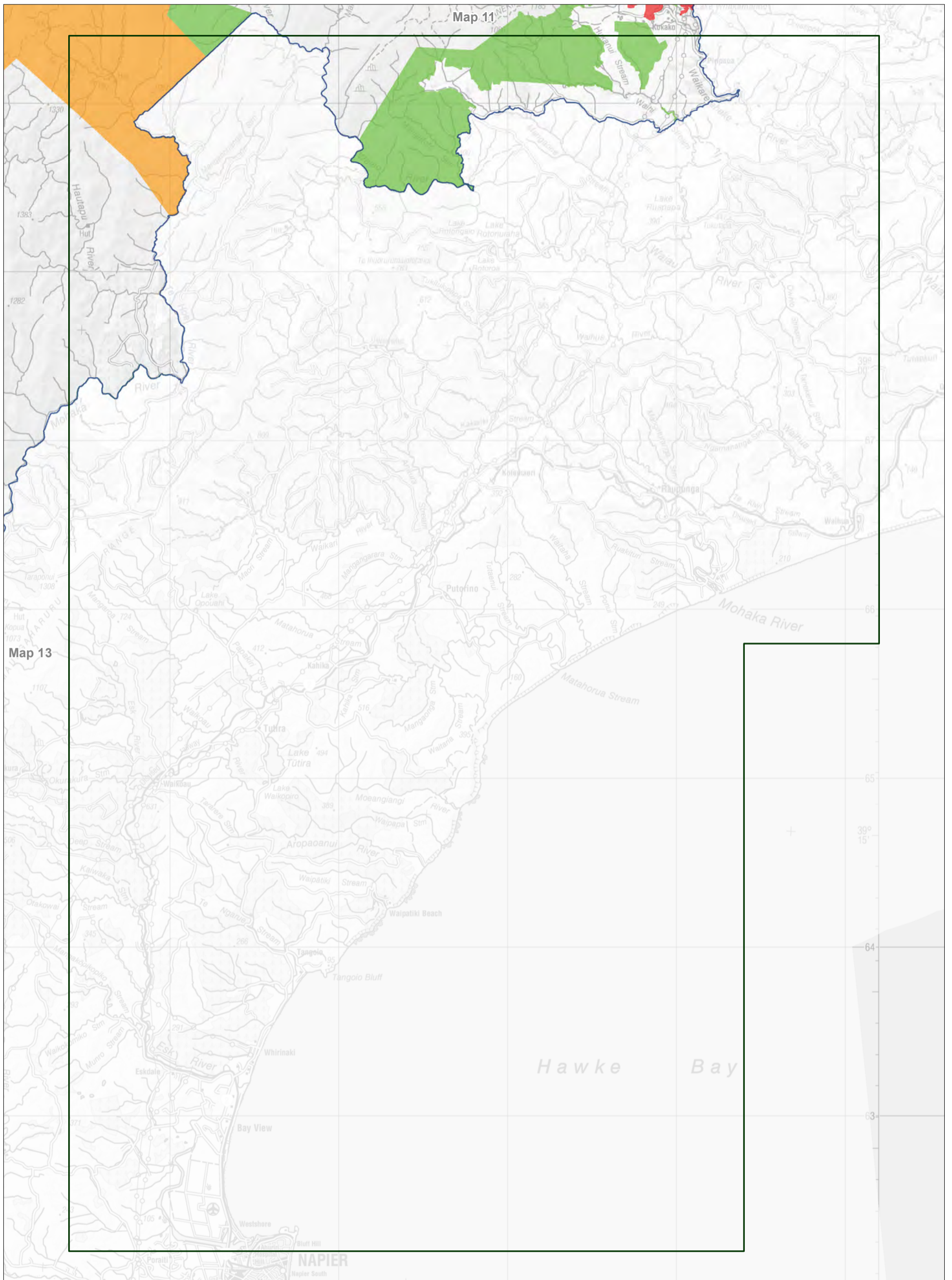
Conservation Management Strategy

Bay of Plenty

Map 13 of 14

Public conservation lands and waters data are current as of 19/04/2018






Map 9.14 Aircraft access zones - detail

Conservation Management Strategy
 Bay of Plenty







Map 14 of 14

Public conservation lands and waters data are current as of 19/04/2018




Legend

General

-  Conservation Management Strategy boundaries
 -  Major water bodies
 -  Built-up area
 -  Major roads
 -  Rivers
 -  Public conservation land
-

Overview maps



Public conservation land - categories

-  National park
-  Conservation park
-  Specially protected area
-  Reserve
-  Stewardship area
-  Marine reserve


Important ecosystem and species units

-  Important ecosystem and species units







Regional councils and territorial authorities

-  Territorial authority boundaries
-  Regional council

Destination priorities

-  Icon destinations
-  Gateway destinations

Visitor management zones

-  Urban
-  Rural
-  Front country
-  Backcountry
-  Remote
-  Wilderness

Air access zones

-  Red zone
 -  Orange zone
 -  Yellow zone
 -  Green zone
-

Places

-  Actively conserved historic sites
 -  Sites of interest
 -  Place relevant walking tracks
 -  Place relevant mountain bike tracks
 -  Place boundaries
 -  Public conservation land
 -  Marine reserves
 -  'Place specific' conservation areas
-

Public conservation land inventory

Public conservation land - legal mechanism

-  National park -
National Parks Act 1980, s.4
-  Conservation park -
Conservation Act 1987, s.19
-  Specially protected area -
Conservation Act 1987, s.20, s.21, s.22, s.23A
-  Reserves Act 1977, s.17 s.18, s.19,(1)(a,b),
s.20, s.21, s.22, s.23, s.76, s.77
-  Stewardship area -
Conservation Act 1987, s.25
-  Marine reserve -
Marine Reserves Act 1971, s.3
-  Marginal strip -
Conservation Act 1987, s.24 (1,2,3)

