

Areas available for potential windfall recovery

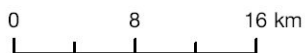
- > 50%
- 5-50%
- < 5%
- Scattered (includes numerous discrete blocks)



Map 1 of 3

Northern West Coast

Map prepared: 19/06/2014
 Crown Copyright Reserved.
 Projection: Transverse Mercator
 Datum: NZGD 2000
 File path: \\Wscosvr1\gis\GIS\Projects_2013\R46646...
newzealand.govt.nz



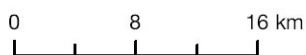
Department of Conservation
 Te Papa Atawhai



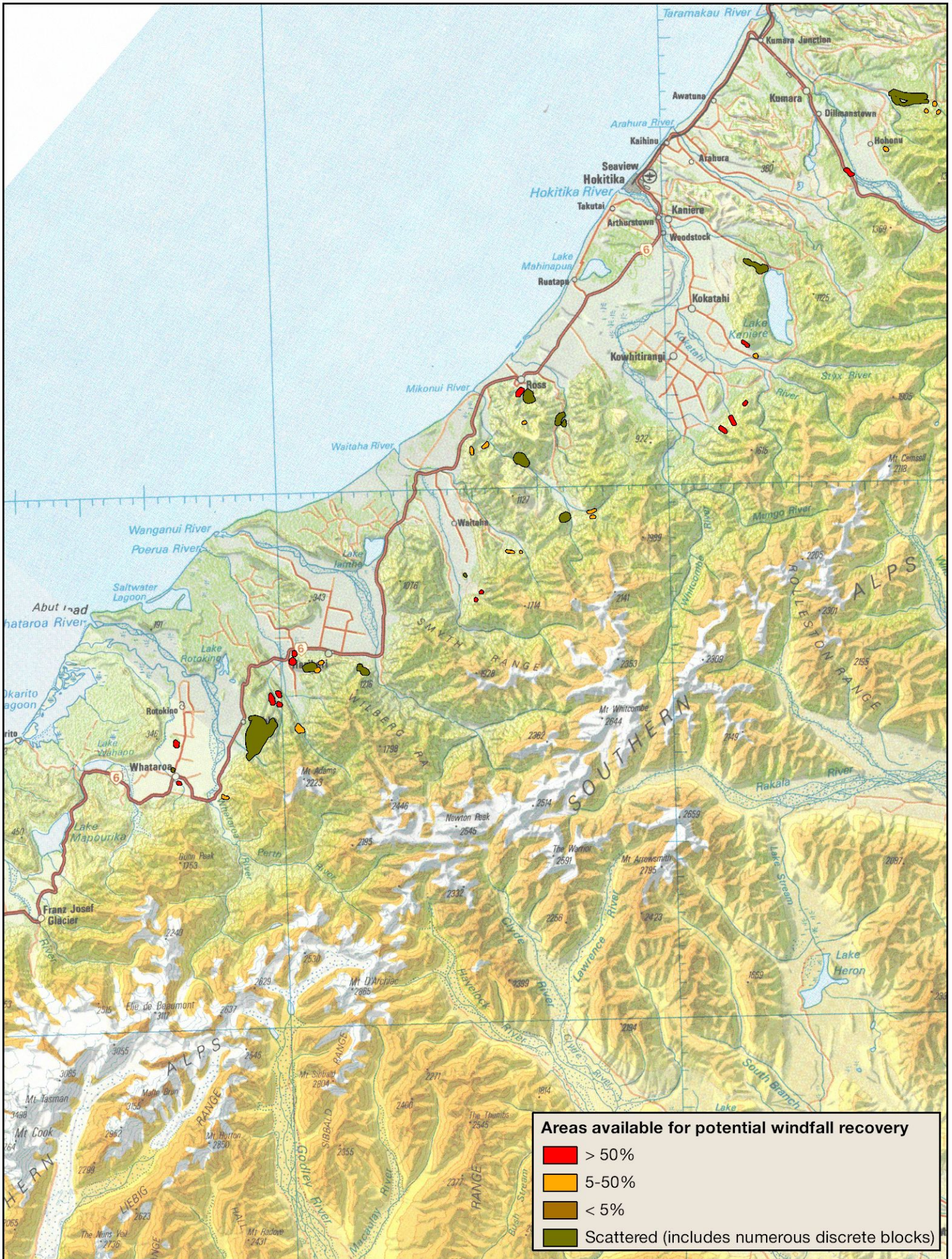
Map 2 of 3

Central West Coast

Map prepared: 19/06/2014
 Crown Copyright Reserved.
 Projection: Transverse Mercator
 Datum: NZGD 2000
 File path: \\Wscosvr1\gis\GIS\Projects_2013\R46646...
newzealand.govt.nz



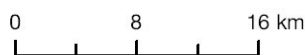
Department of Conservation
 Te Papa Atawhai



Map 3 of 3

Southern West Coast

Map prepared: 19/06/2014
 Crown Copyright Reserved.
 Projection: Transverse Mercator
 Datum: NZGD 2000
 File path: \\Wscosvr1\gis\GIS\Projects_2013\R46646...
newzealand.govt.nz



Department of Conservation
 Te Papa Atawhai