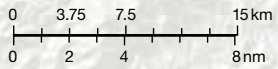


173°30'0"E

174°0'0"E



42°30'0"S

43°0'0"S

Clarence

Waiou Toa (Clarence) River

Ōhau Point

Kaikōura Marine Management Area

Mangamaunu

Kaikōura South Bay

Goose Bay


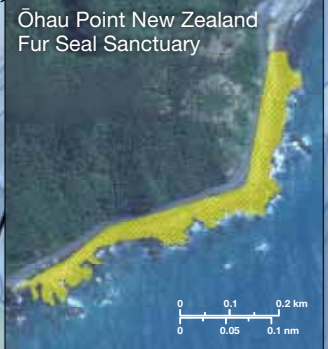
Oaro

Hikurangi Marine Reserve

Te Rohe o Te Whānau Puha / the Kaikōura Whale Sanctuary

Gore Bay

Port Robinson



173°30'0"E

174°0'0"E

LEGEND

Kaikōura Whale Sanctuary

Kaikōura Whale Sanctuary inner zone

Kaikōura Marine Management Area

Marine Reserve

Taiāpure

Mātaitai

Ōhau Point New Zealand Fur Seal Sanctuary

12 Nautical mile boundary

Bathymetry (metres)

This product is for informational purposes and may not have been prepared for, or suitable for legal, engineering, or surveying purposes.