



# CMS

---

## CONSERVATION MANAGEMENT STRATEGY

---

Wellington 2019, Volume III Maps



Department of  
Conservation  
*Te Papa Atawhai*

*Cover:* McKinnon Hut, 2012. This is a standard six-bunk hut in Ruahine Forest Park.  
*Photographer:* Jonathan Astin  
© Jonathan Astin

© January 2019, New Zealand Department of Conservation

ISBN Online - 978-1-98-851485-7  
ISBN Print - 978-1-98-851486-4

Crown copyright © 2019



This work is licensed under the Creative Commons Attribution 4.0 International licence. In essence, you are free to copy, distribute and adapt the work, as long as you attribute the work to the Crown and abide by the other licence terms. To view a copy of this licence, visit <https://creativecommons.org/licenses/by/4.0/>

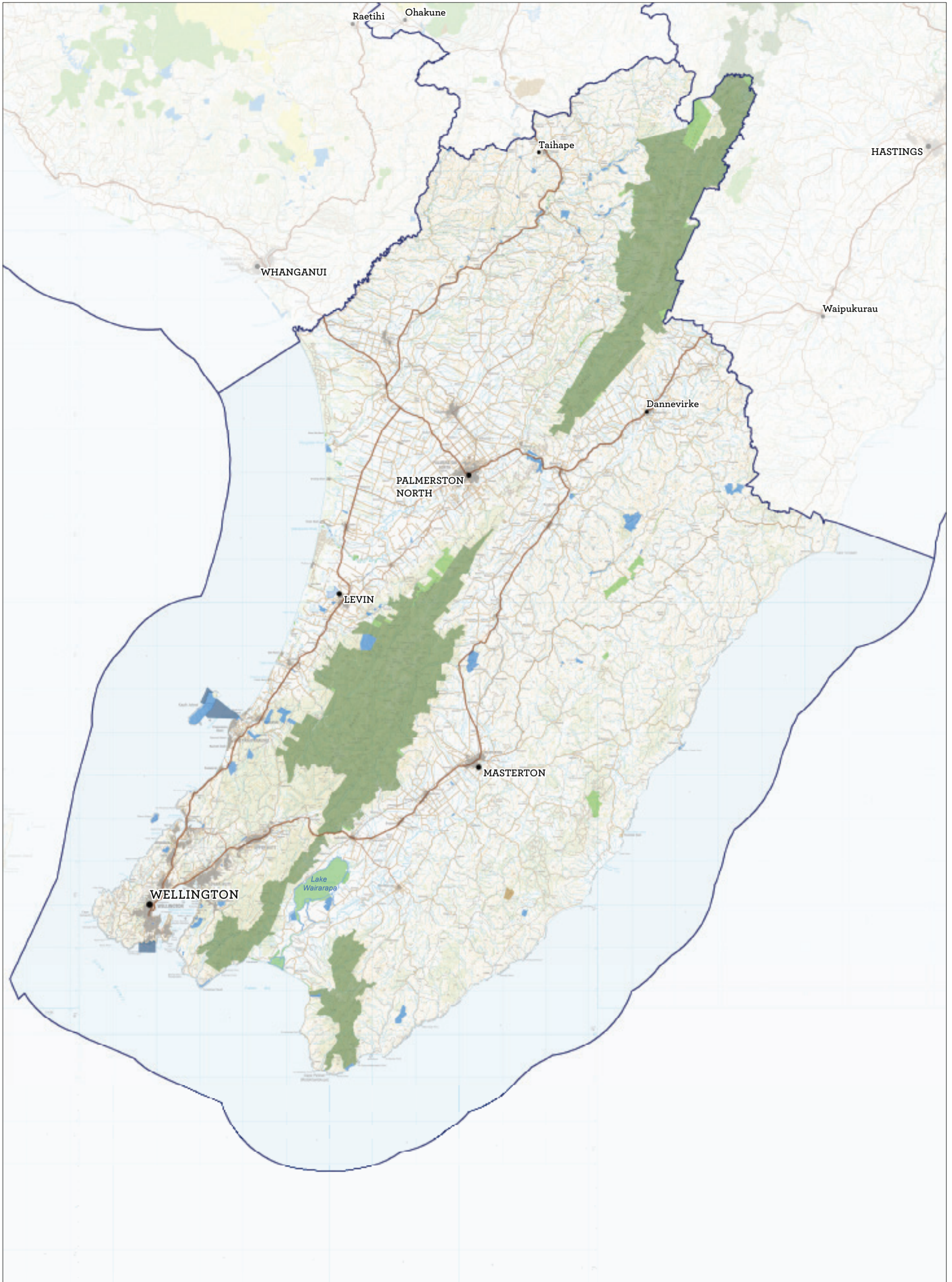
Please note that no departmental or governmental emblem, logo or Coat of Arms may be used in any way which infringes any provision of the Flags, Emblems, and Names Protection Act 1981. Attribution to the Crown should be in written form and not by reproduction of any such emblem, logo or Coat of Arms. Use the wording 'Department of Conservation' in your attribution, not the Department of Conservation logo.

This publication is printed on paper pulp sourced from sustainably grown and managed forests, using Elemental Chlorine Free (ECF) bleaching and printed with 100 percent vegetable-based inks.

This conservation management strategy is made up of three volumes: Volume I, Volume II Appendices and Volume III Maps. All volumes are online at [www.doc.govt.nz/wellingtoncms](http://www.doc.govt.nz/wellingtoncms).

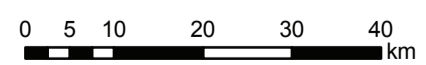
# Contents

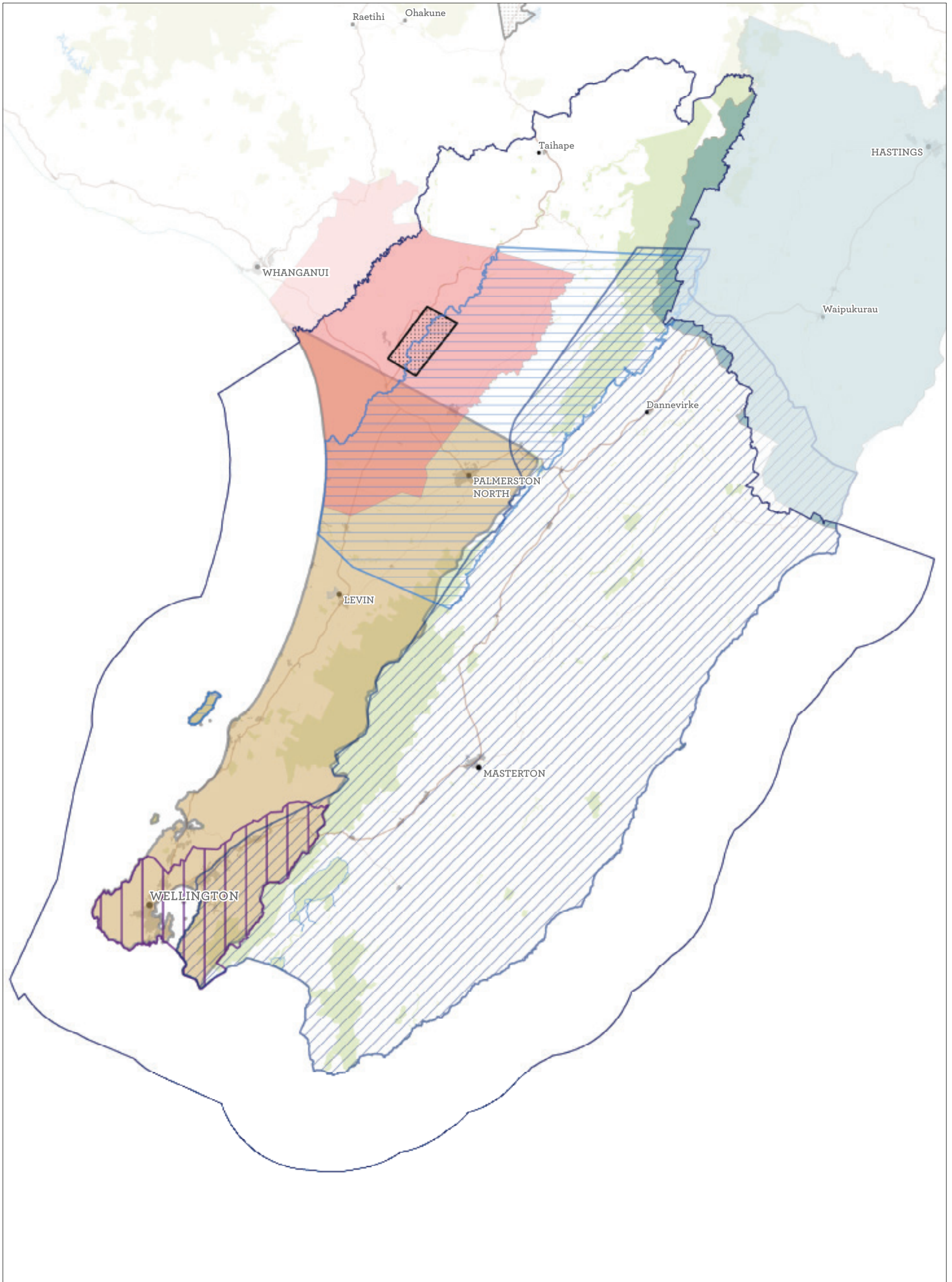
<b>Map 1: Wellington overview</b> (see also Inventory of public conservation land and waters – maps and tables 9.1–9.12)	4
<b>Map 2: Treaty Settlement areas of interest</b>	5
<b>Map 3: Regional council and territorial authority boundaries</b>	6
<b>Map 4: Ecosystem priorities and Icon and Gateway destinations</b>	7
<b>Map 5: Visitor management zones overview</b>	8
<b>Map 6: Aircraft access zones overview</b>	9
<b>Map 7: Places overview</b>	10
Map 7.1: Central Spine Place	11
Map 7.1.1: Central Spine Place – detail (North)	12
Map 7.1.2: Central Spine Place – detail (South)	13
Map 7.2: Manawatū-Rangitikei Place	14
Map 7.3: Wairarapa Place	15
Map 7.4: Coastal Dunes Place	16
Map 7.5: Islands Place	17
Map 7.6: Wellington-Kāpiti Place	18
Map 7.7: Coastal and Marine Place	19
Maps 7.7.1: Coastal and Marine Place – detail	20
<b>Map 8: Detail maps index</b>	21
<b>Maps 9.1–9.12: Inventory of public conservation land and waters</b>	22
<b>Maps 10.1–10.12: Visitor management zones – detail</b>	50
<b>Maps 11.1–11.12: Aircraft access zones – detail</b>	62
<b>Legend</b>	78



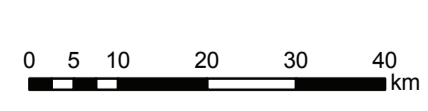
Map 1 Wellington overview

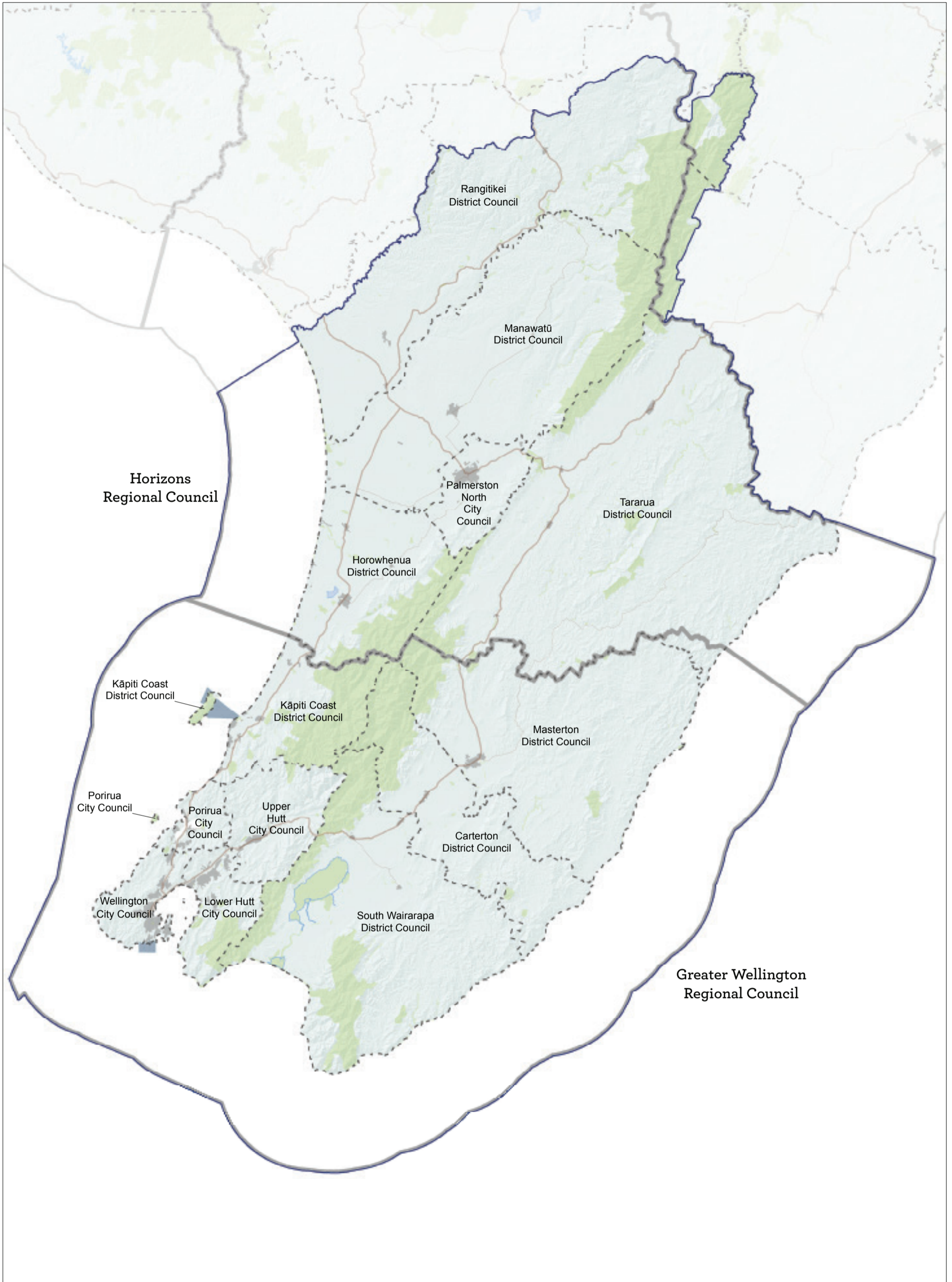
Conservation Management Strategy  
Wellington





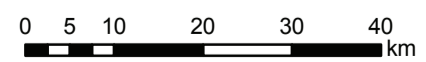
Map 2 Treaty settlement areas of interest  
 Conservation Management Strategy  
 Wellington

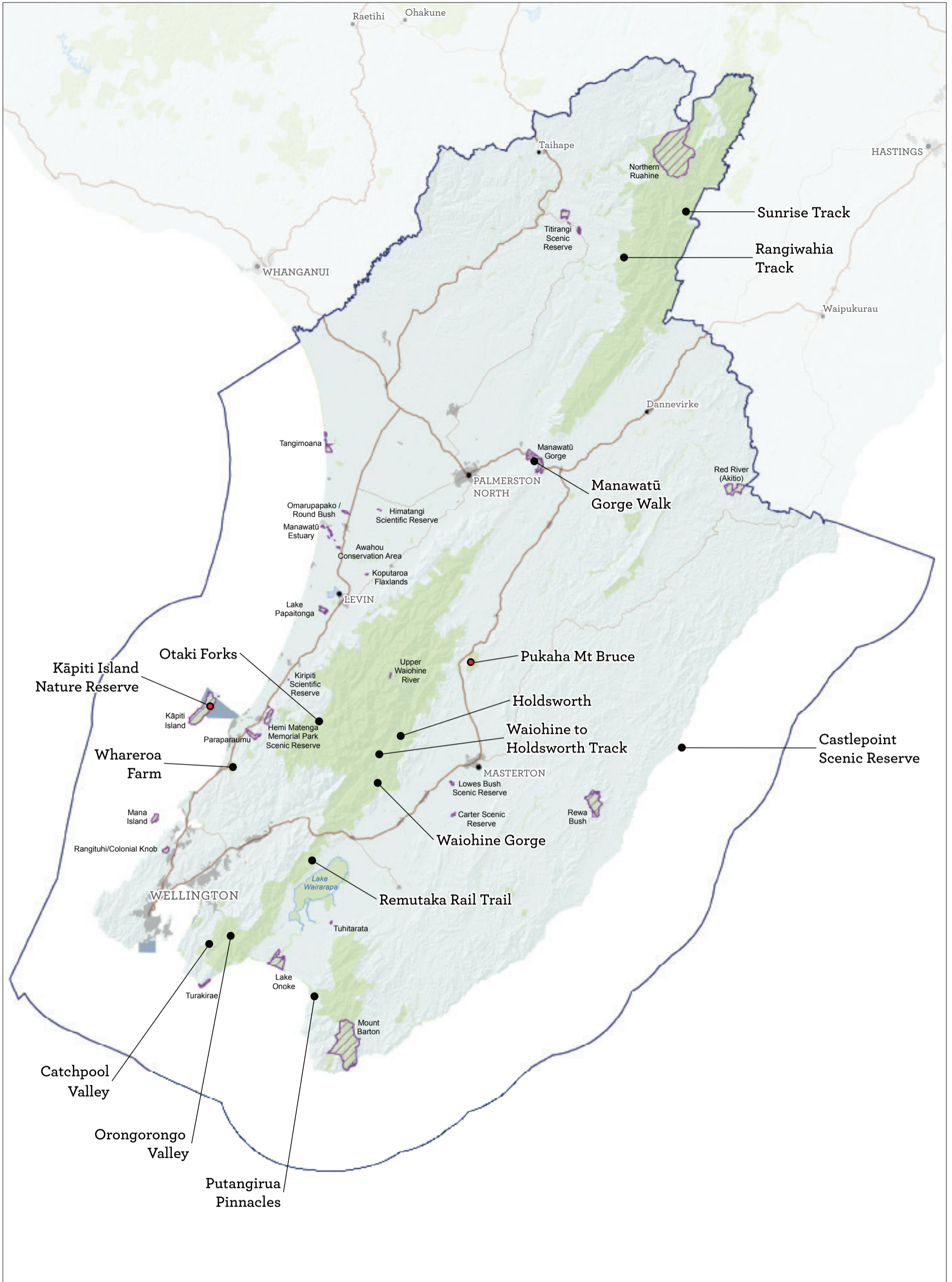




Map 3 Regional council and territorial authority boundaries


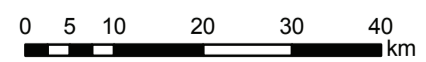
Conservation Management Strategy  
Wellington

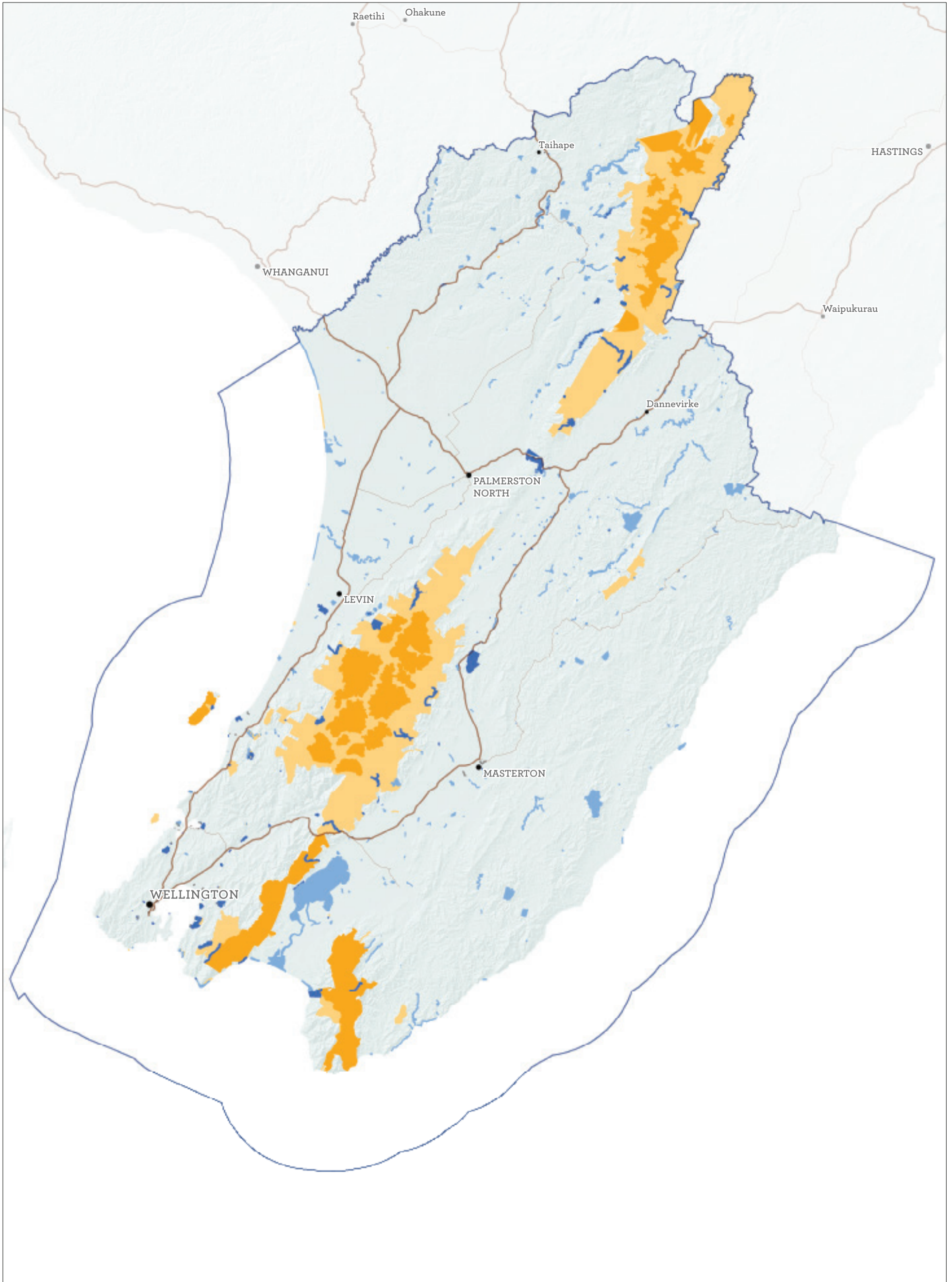




Map 4 Ecosystem priorities and Icon and Gateway destinations

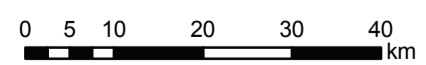
Conservation Management Strategy  
Wellington



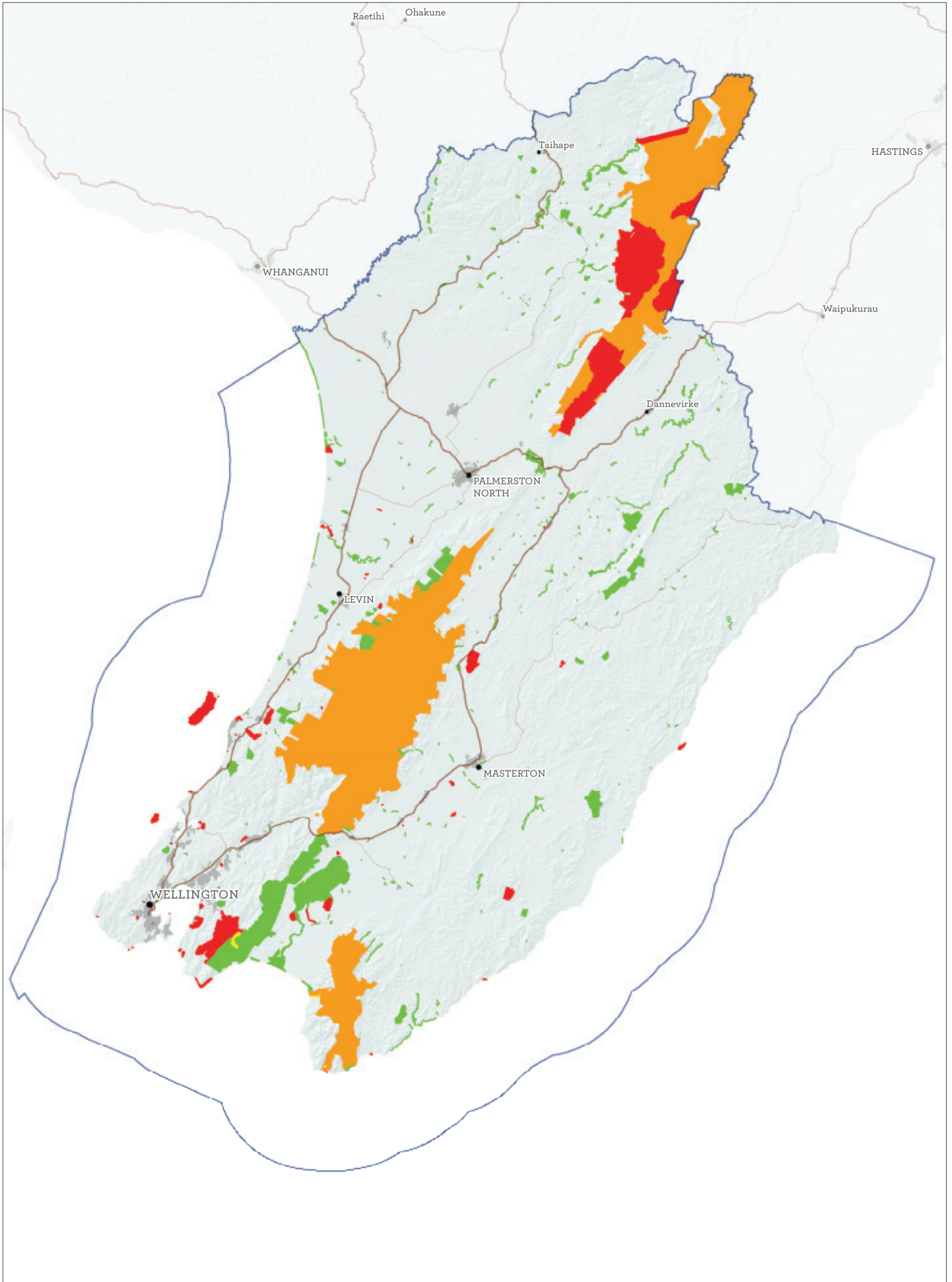


Map 5 Visitor management zones overview

Conservation Management Strategy  
Wellington

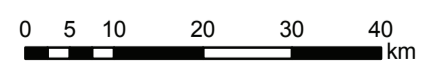


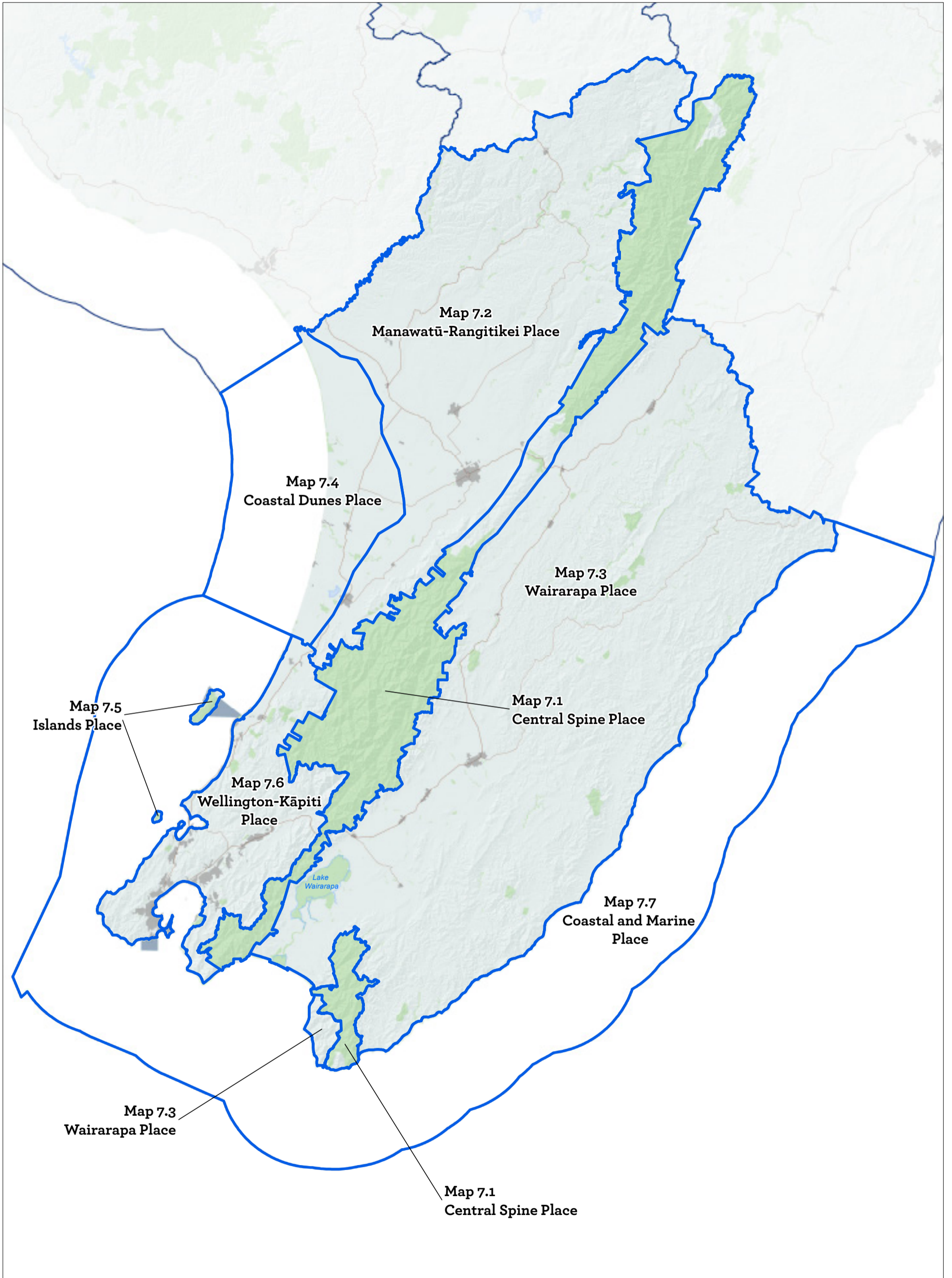




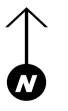
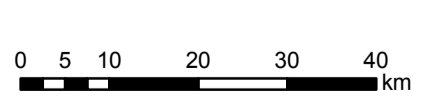
Map 6 Aircraft access zones overview

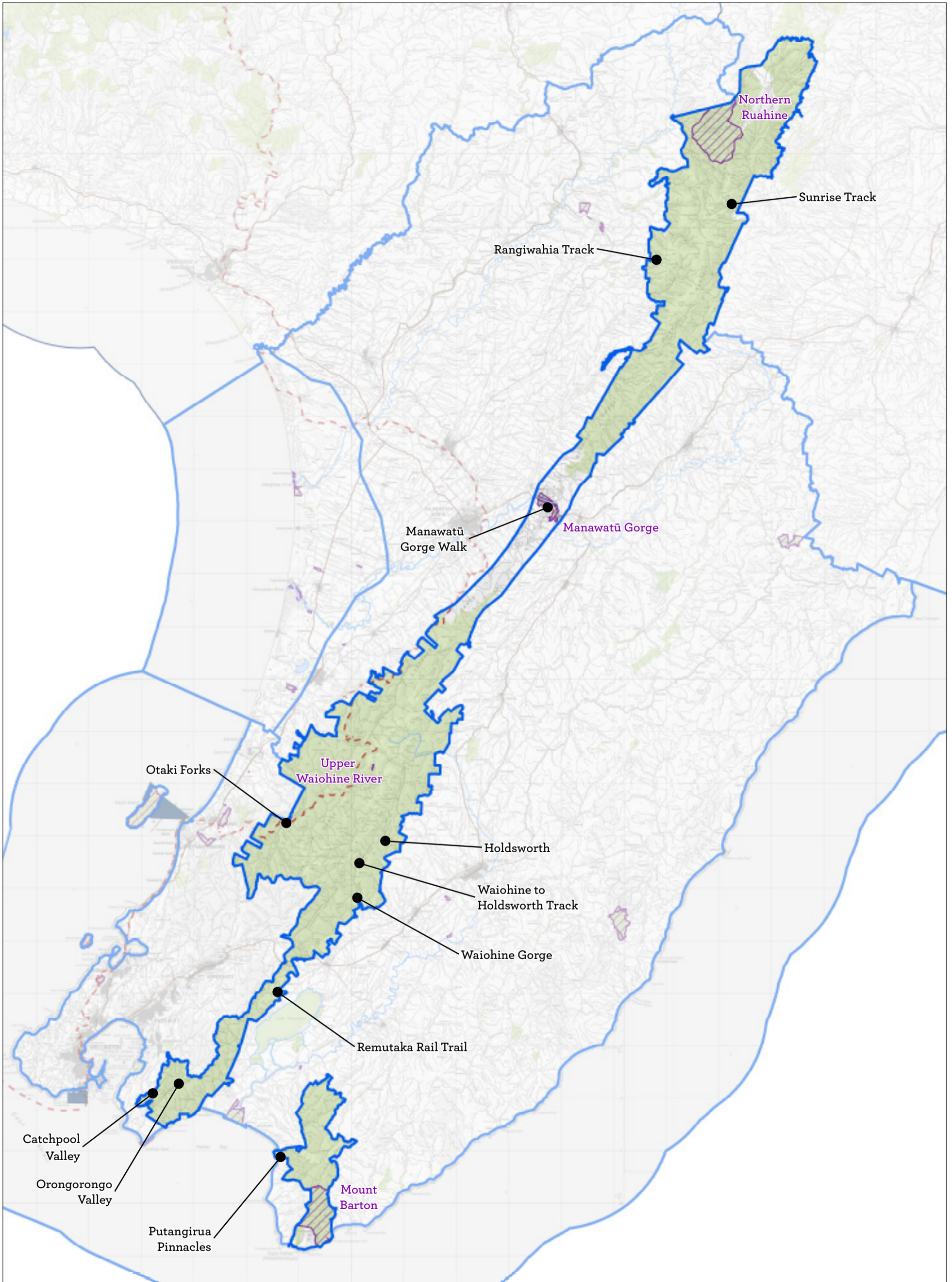
Conservation Management Strategy  
Wellington





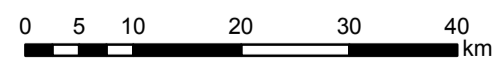
Map 7 Places overview  
 Conservation Management Strategy  
 Wellington

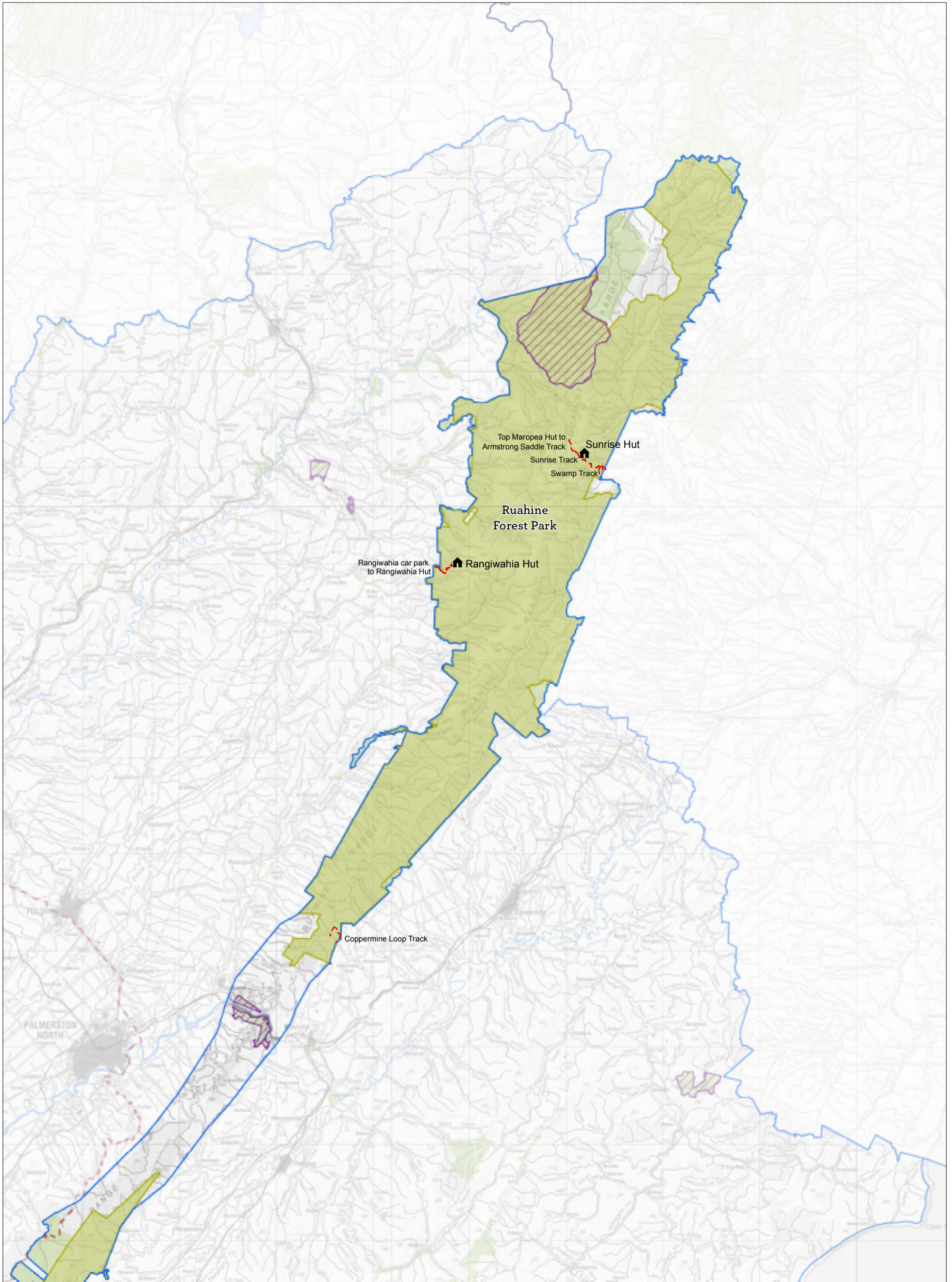




Map 7.1 Central Spine Place

Conservation Management Strategy  
Wellington

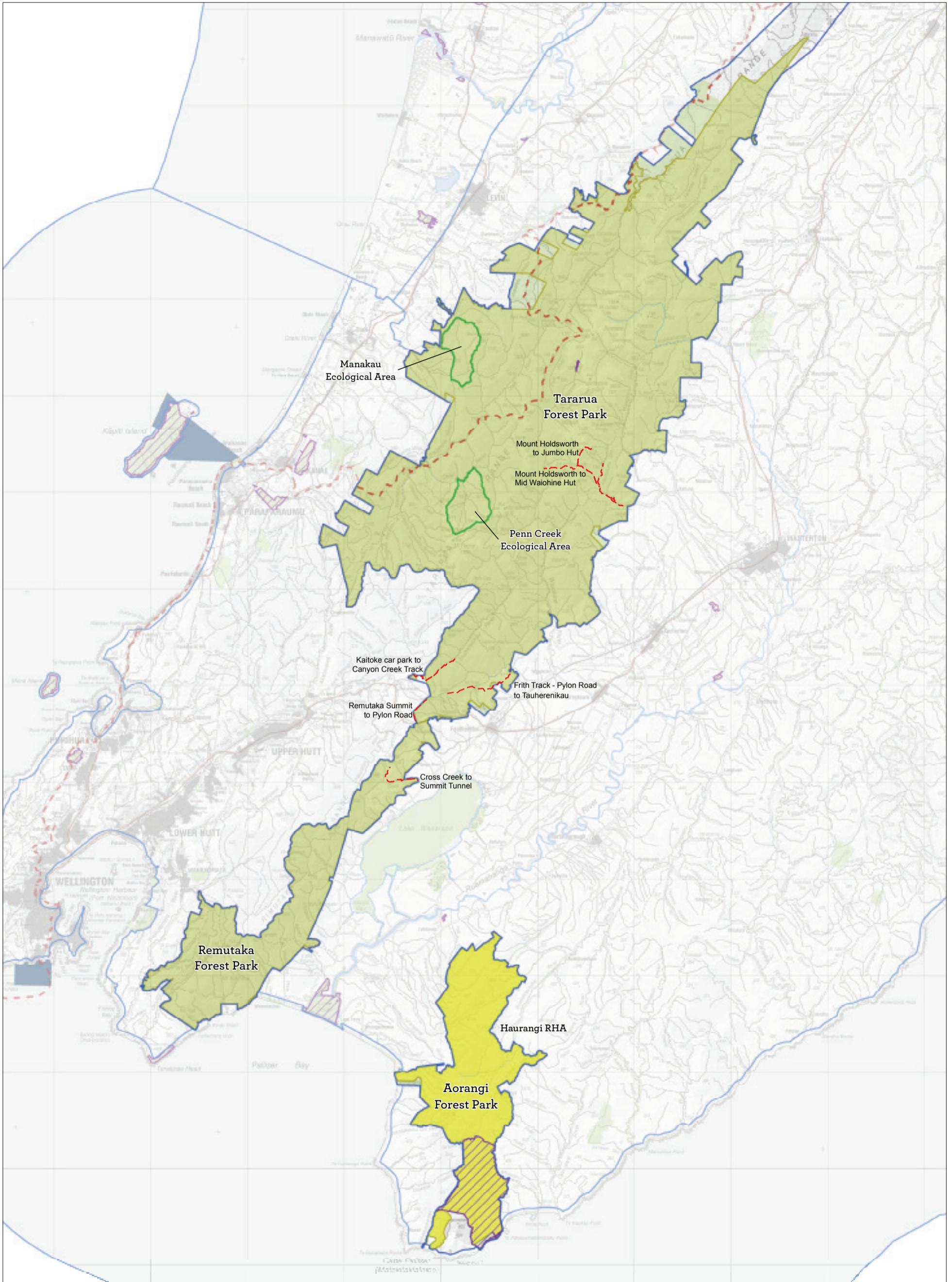




Map 7.1.1 Central Spine Place—detail (North)

Conservation Management Strategy  
Wellington

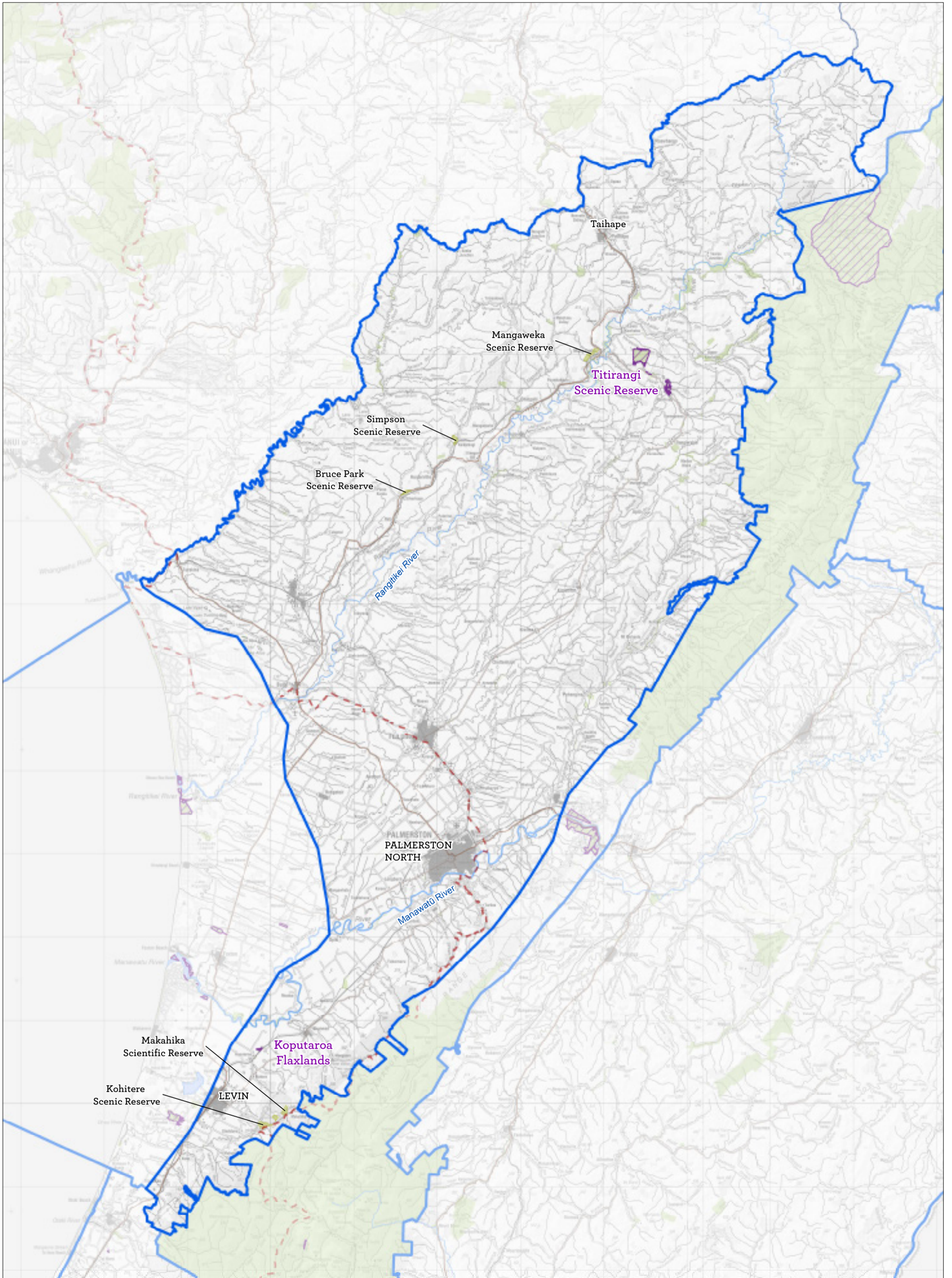




Map 7.1.2 Central Spine Place—detail (South)

Conservation Management Strategy  
Wellington

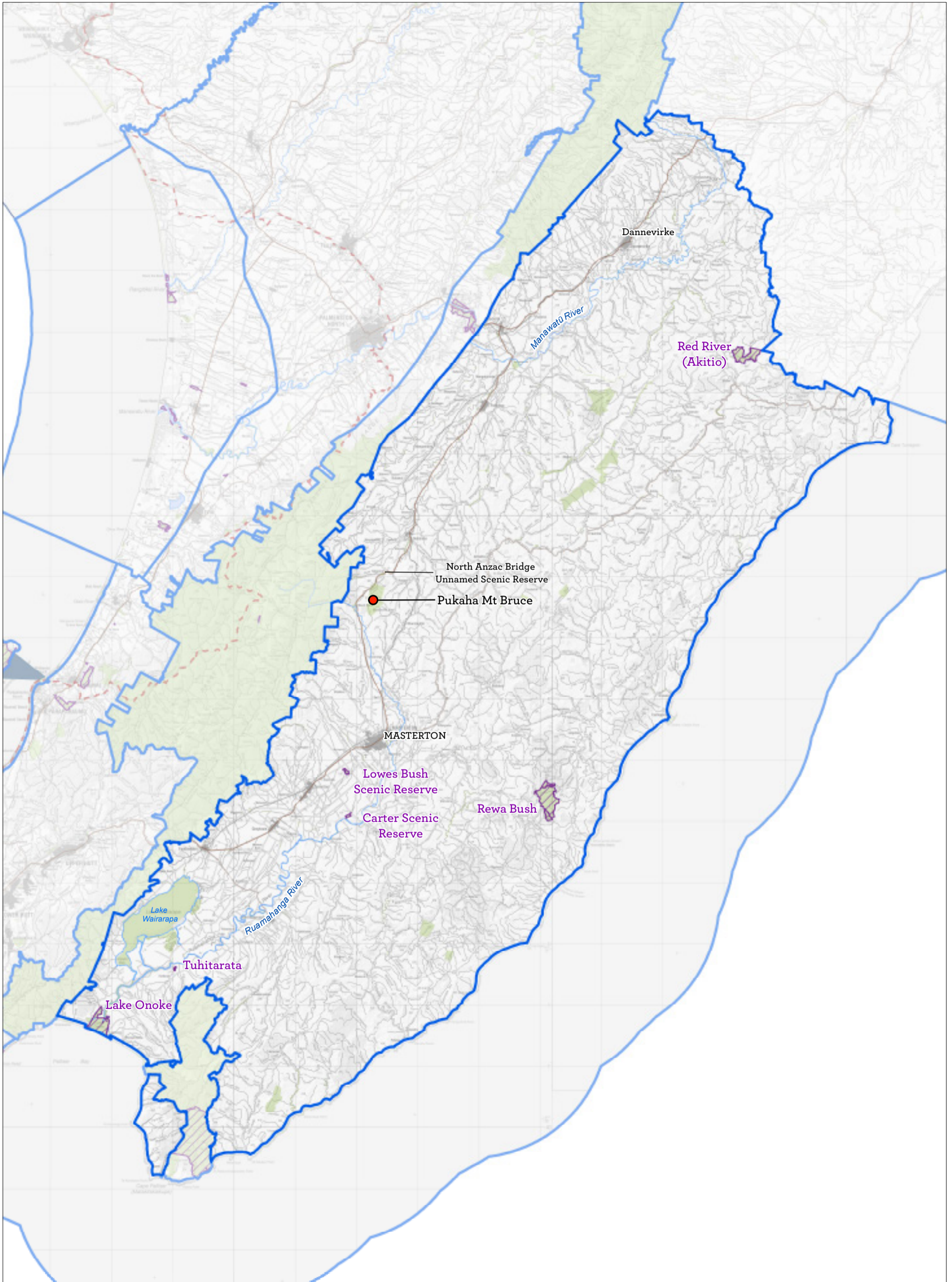




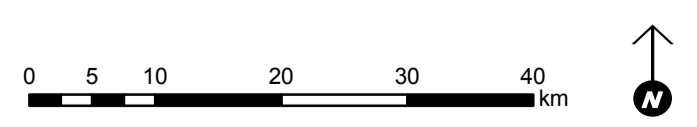
Map 7.2 Manawātū-Rangitikei Place

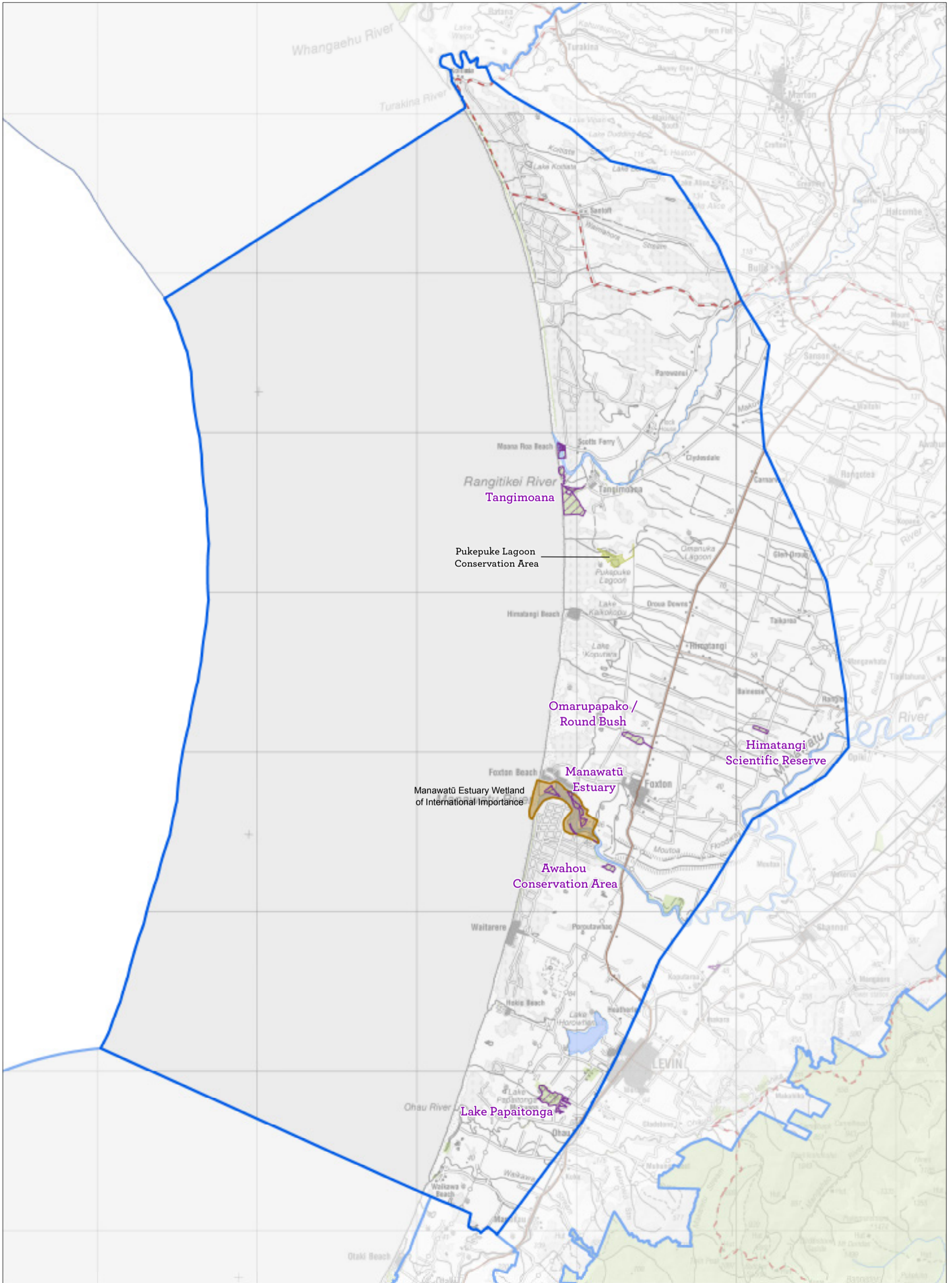
Conservation Management Strategy  
Wellington



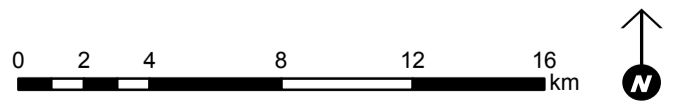


Map 7.3 Wairarapa Place  
 Conservation Management Strategy  
 Wellington

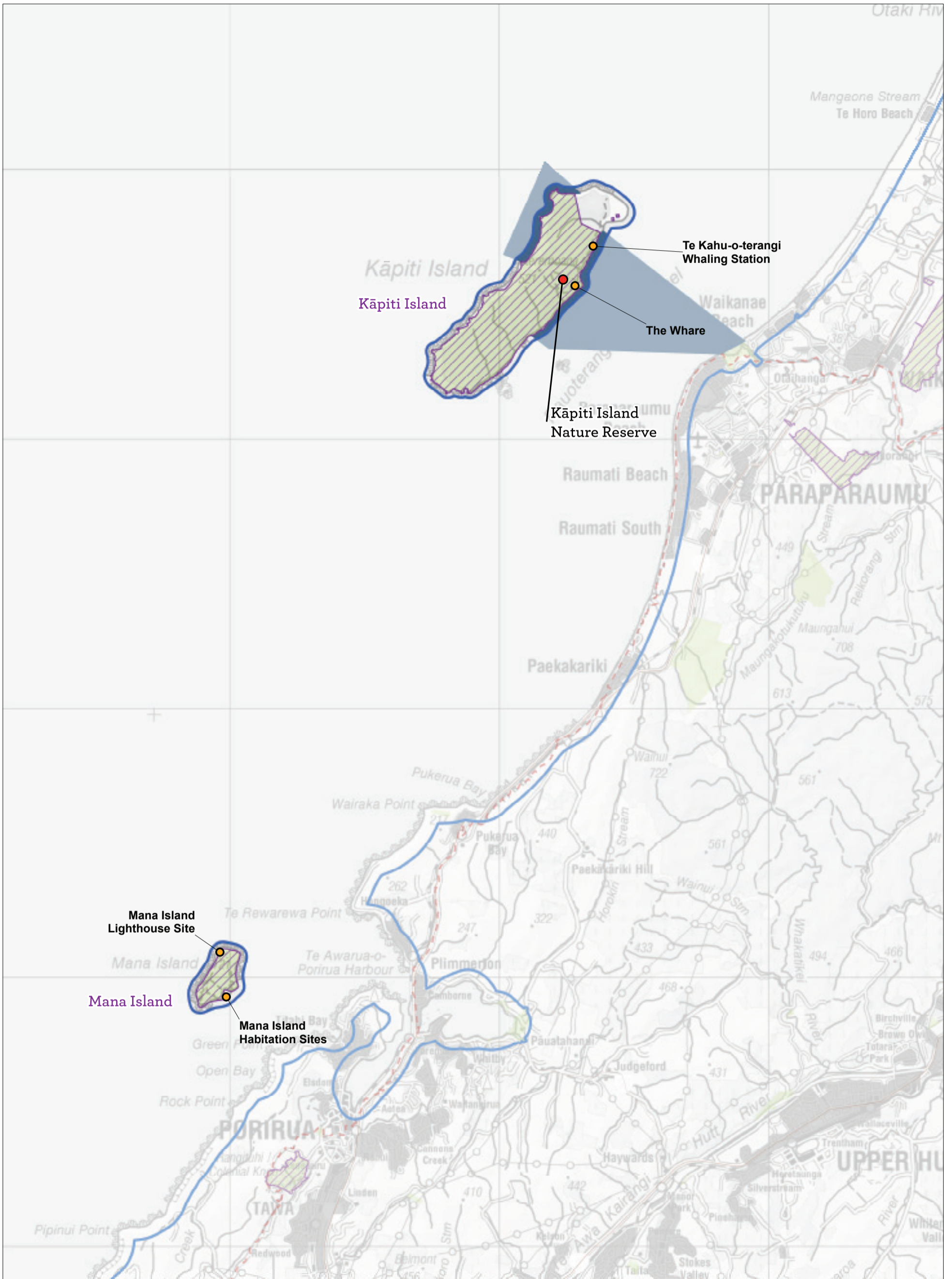




Map 7.4 Coastal Dunes Place  
 Conservation Management Strategy  
 Wellington

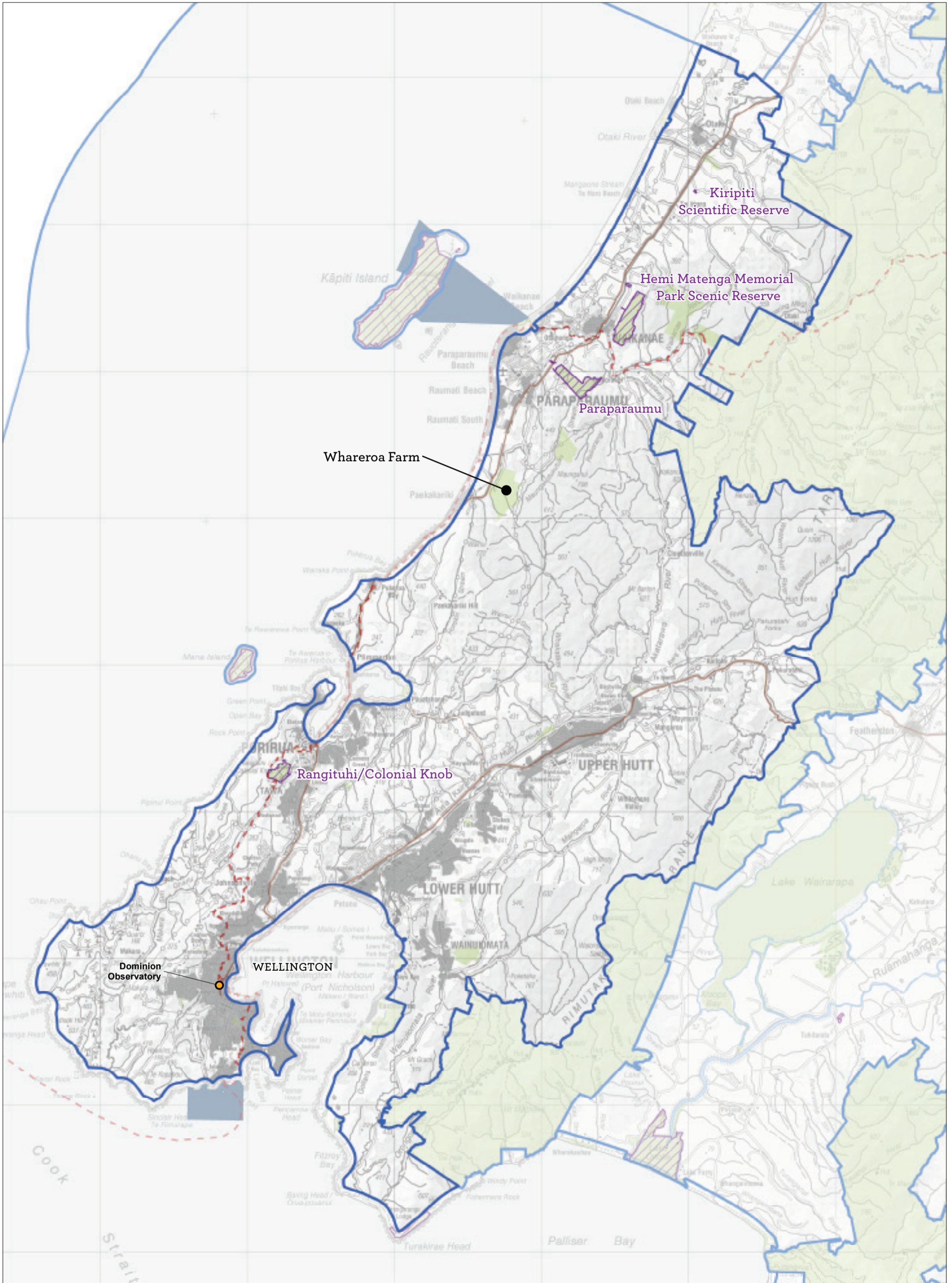






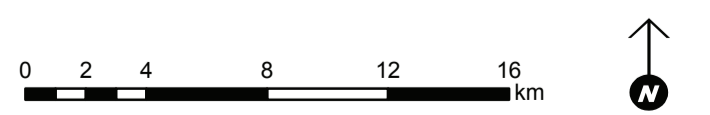
Map 7.5 Islands Place  
 Conservation Management Strategy  
 Wellington

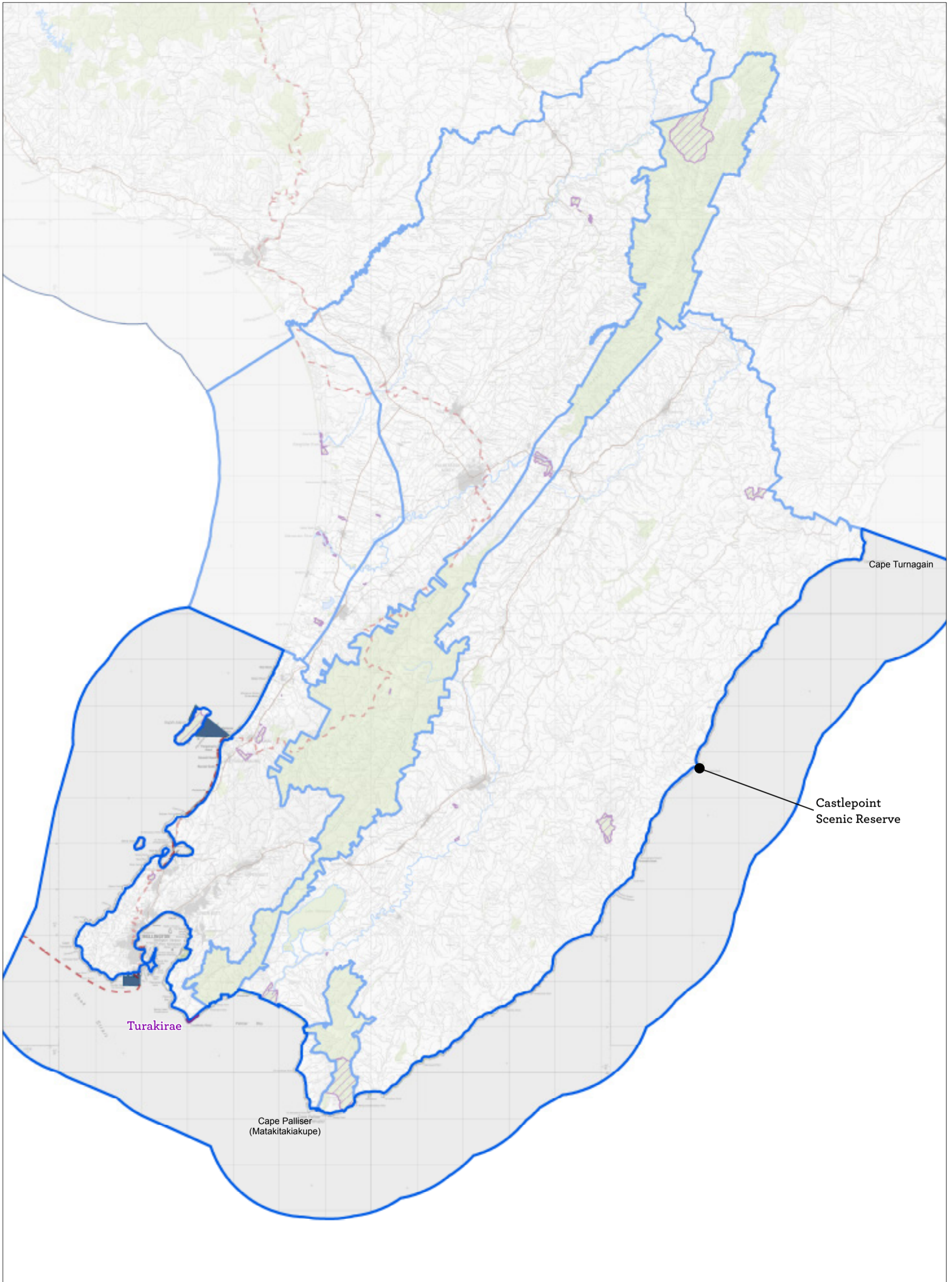




Map 7.6 Wellington-Kāpiti Place

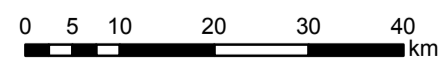
Conservation Management Strategy  
Wellington

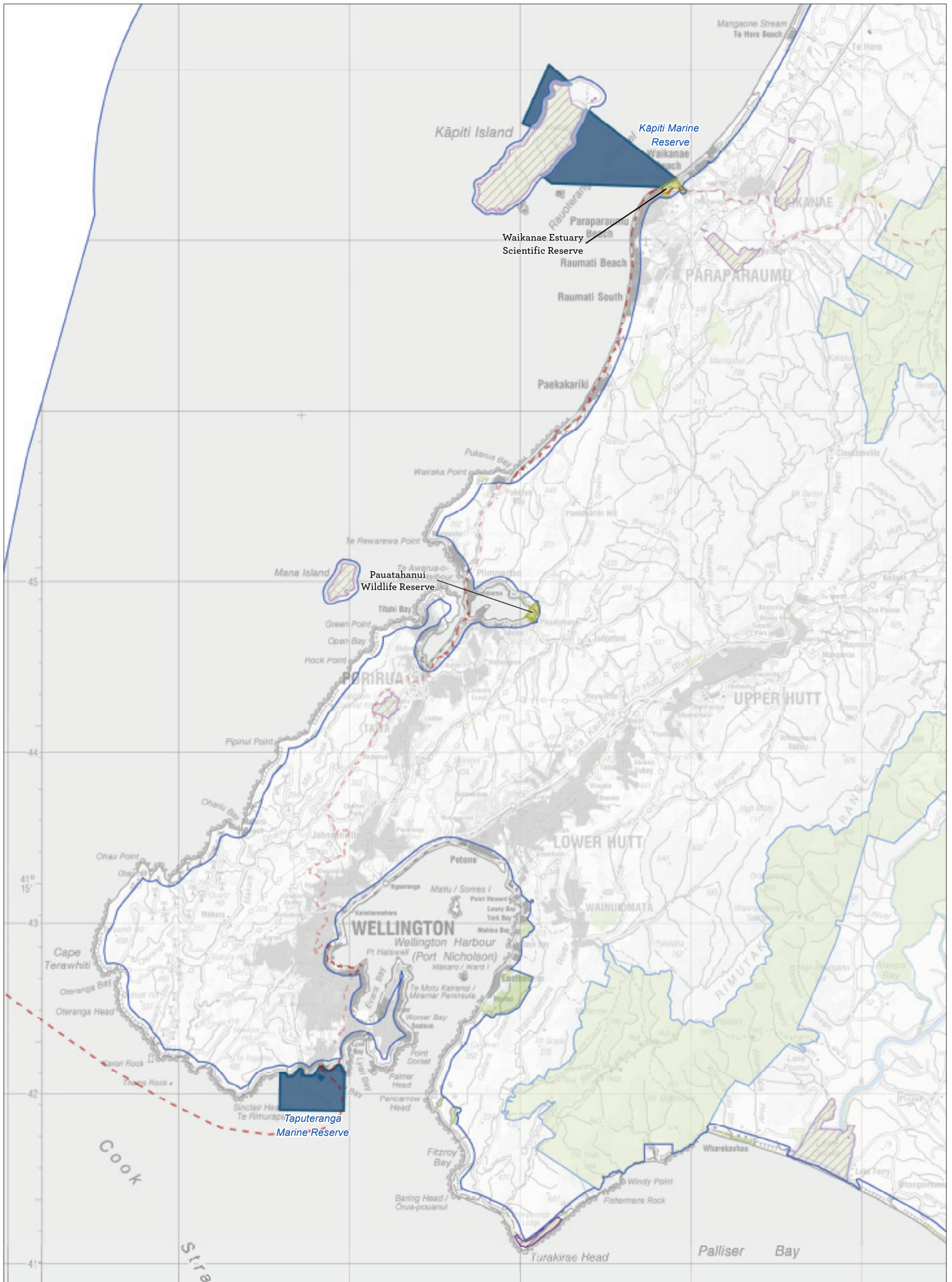




Map 7.7 Coastal and Marine Place

Conservation Management Strategy  
Wellington

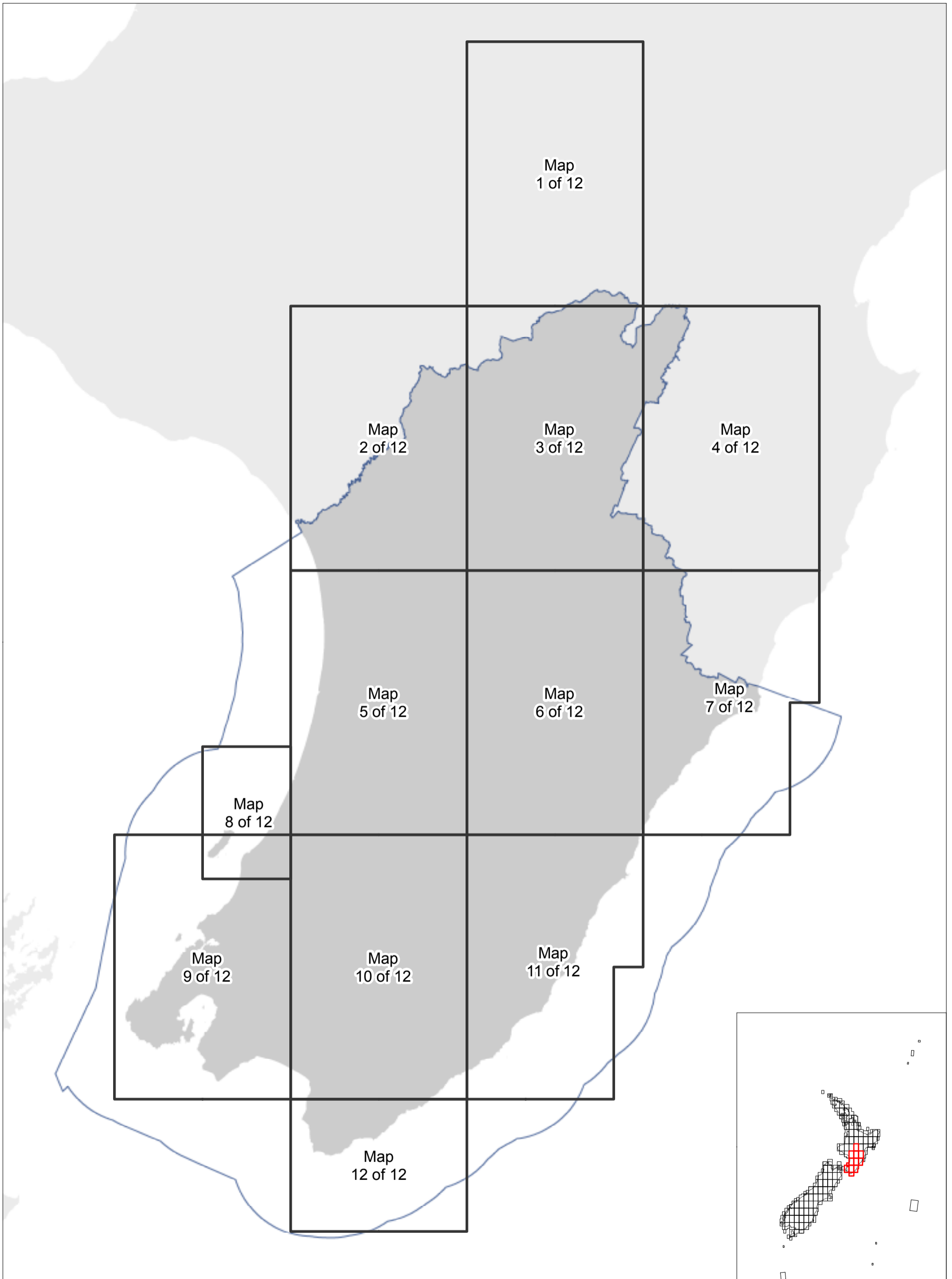




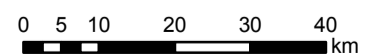
Map 7.7.1 Coastal and Marine Place—detail

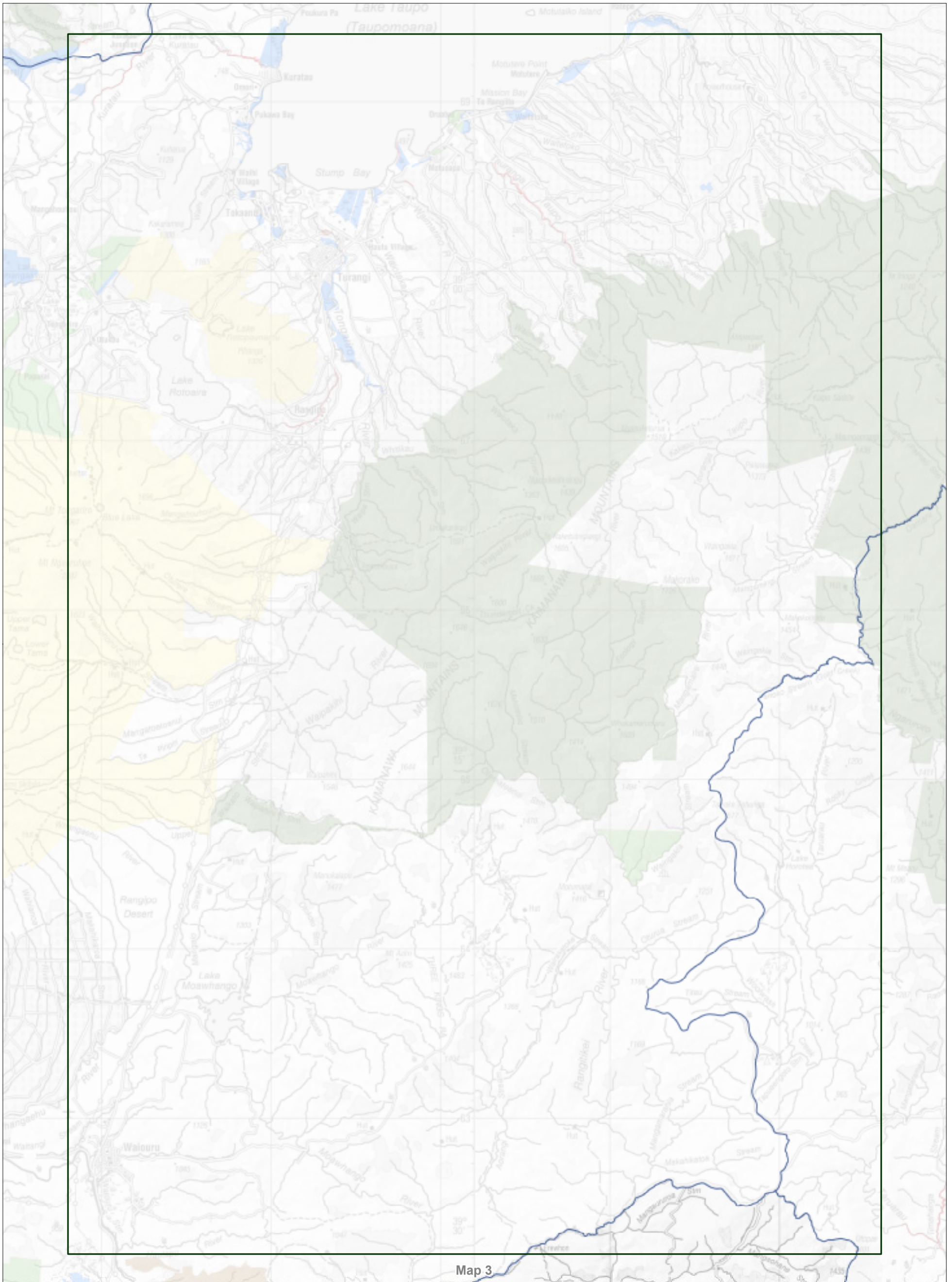
Conservation Management Strategy  
Wellington





Map 8 Detail maps index  
 Conservation Management Strategy  
 Wellington





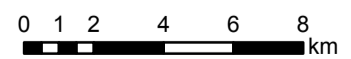
Map 3

Map 9.1 Inventory of public conservation land and waters

Conservation Management Strategy  
Wellington

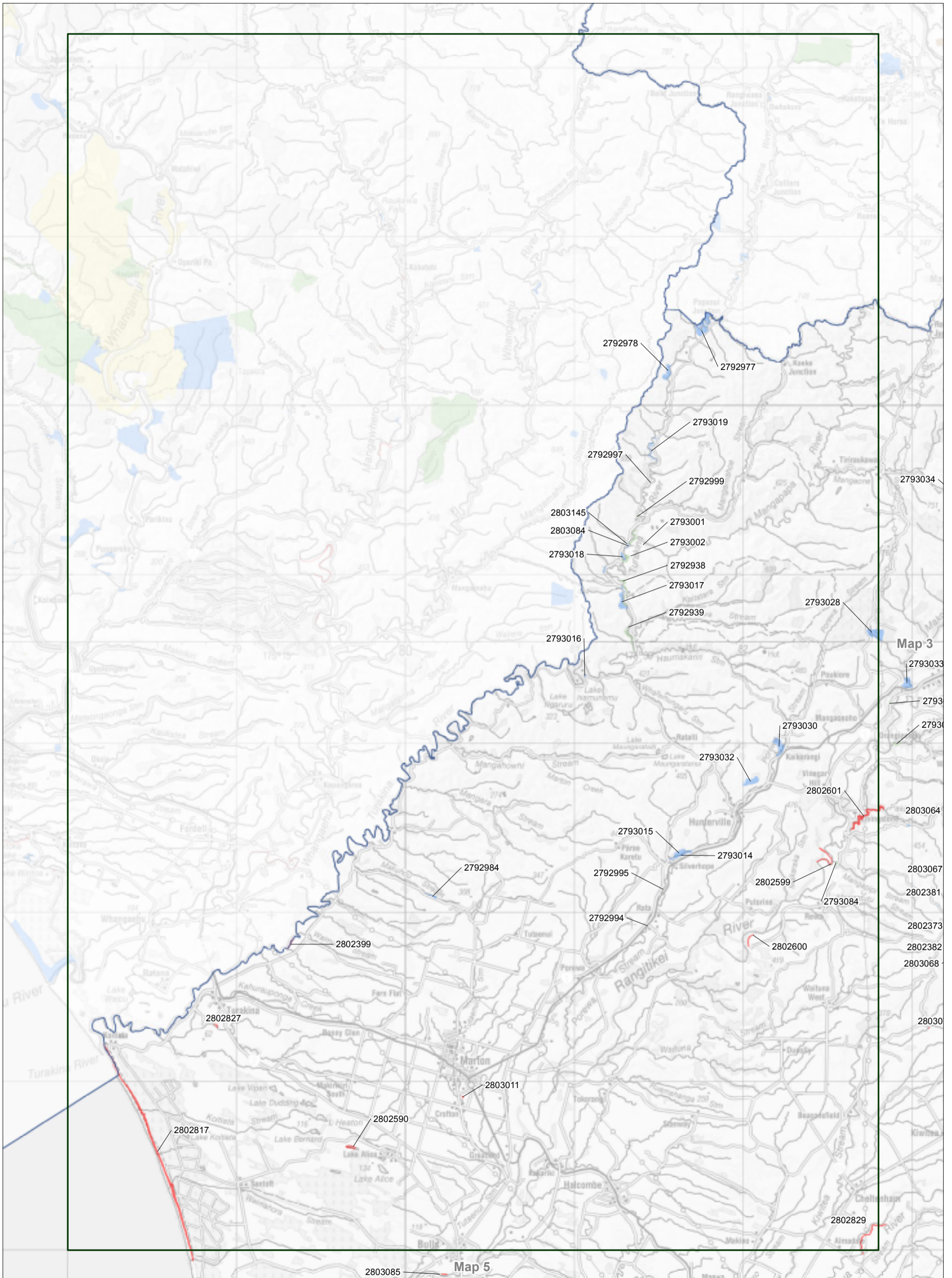
**Map 1 of 12**

Conservation unit data is current as of 01/08/2016



**Inventory of public conservation land and waters  
Wellington  
Map table 9.1**

<b>NaPALIS ID</b>	<b>Protected Area Name</b>	<b>Area (ha)</b>	<b>Legal Description</b>
NO RECORD	NO RECORD		NO RECORD

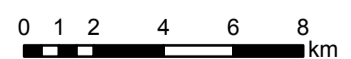


Map 9.2 Inventory of public conservation land and waters

Conservation Management Strategy  
Wellington

**Map 2 of 12**

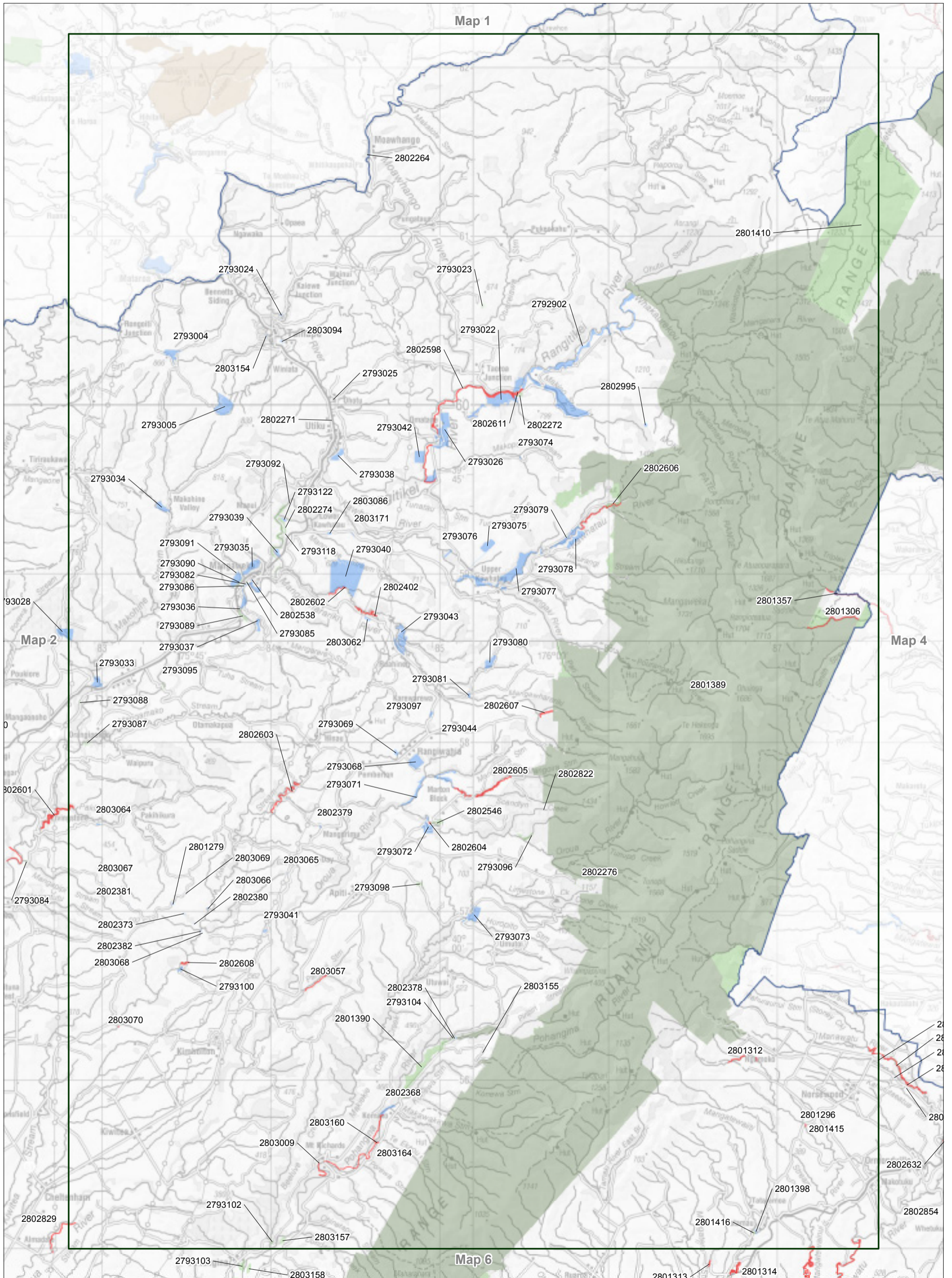
Conservation unit data is current as of 01/08/2016





**Inventory of public conservation land and waters  
Wellington  
Map table 9.2**

NaPALIS ID	Protected Area Name	Area (ha)	Legal Description
2792938	Otairi Conservation Area	13.10	Stewardship Area - s.25 Conservation Act 1987
2792939	Turakina Valley Conservation Area	13.75	Stewardship Area - s.25 Conservation Act 1987
2792977	Papanui Scenic Reserve	54.43	Scenic Reserve - s.19(1)(a) Reserves Act 1977
2792978	Pohouiatane Scenic Reserve	24.46	Scenic Reserve - s.19(1)(a) Reserves Act 1977
2792984	Makuhou Scenic Reserve	7.48	Scenic Reserve - s.19(1)(a) Reserves Act 1977
2792994	Porewa Conservation Area	0.01	Stewardship Area - s.25 Conservation Act 1987
2792995	Hapopo Conservation Area	0.66	Stewardship Area - s.25 Conservation Act 1987
2792997	Mangamahu Conservation Area	0.40	Stewardship Area - s.25 Conservation Act 1987
2792999	Pukeroa Conservation Area	1.33	Stewardship Area - s.25 Conservation Act 1987
2793001	Stock Conservation Area	11.17	Stewardship Area - s.25 Conservation Act 1987
2793002	Metal Conservation Area	10.34	Stewardship Area - s.25 Conservation Act 1987
2793014	Silverhope Scenic Reserve	13.21	Scenic Reserve - s.19(1)(a) Reserves Act 1977
2793015	Bruce Park Scenic Reserve	20.08	Scenic Reserve - s.19(1)(a) Reserves Act 1977
2793016	Bruce Memorial Scenic Reserve	1.76	Scenic Reserve - s.19(1)(b) Reserves Act 1977
2793017	Maungakaretu Scenic Reserve	29.48	Scenic Reserve - s.19(1)(a) Reserves Act 1977
2793018	Pukeroa Scenic Reserve	7.77	Scenic Reserve - s.19(1)(a) Reserves Act 1977
2793019	Karetu Scenic Reserve	14.04	Scenic Reserve - s.19(1)(a) Reserves Act 1977
2793028	Ohingaiti Scenic Reserve	46.61	Scenic Reserve - s.19(1)(a) Reserves Act 1977
2793030	Simpson Scenic Reserve	36.23	Scenic Reserve - s.19(1)(a) Reserves Act 1977
2793032	Glenmorven Scenic Reserve	29.38	Scenic Reserve - s.19(1)(a) Reserves Act 1977
2793084	Rewa Conservation Area	1.22	Stewardship Area - s.25 Conservation Act 1987
2802399	Turakina River No 2 Marginal Strip	1.35	Fixed Marginal Strip - s.24(3) Conservation Act 1987
2802590	Lake William Marginal Strip	2.28	Fixed Marginal Strip - s.24(3) Conservation Act 1987
2802599	Rangitikei River No 1 Marginal Strip	3.47	Fixed Marginal Strip - s.24(3) Conservation Act 1987
2802600	Rangitikei River No 2 Marginal Strip	1.66	Fixed Marginal Strip - s.24(3) Conservation Act 1987
2802601	Pakihikura Stream Marginal Strip	17.43	Fixed Marginal Strip - s.24(3) Conservation Act 1987
2802817	Santoft Coastal Marginal Strip	90.23	Fixed Marginal Strip - s.24(3) Conservation Act 1987
2802827	Makirikiri Stream Marginal Strip	0.21	Fixed Marginal Strip - s.24(3) Conservation Act 1987
2802829	Oroua River No 5 Marginal Strip	6.85	Fixed Marginal Strip - s.24(3) Conservation Act 1987
2803011	Tutaenui River Marginal Strip	0.30	Fixed Marginal Strip - s.24(3) Conservation Act 1987
2803084	Pukeroa Gravel Reserve	1.07	Local Purpose Reserve - s.23 Reserves Act 1977
2803145	Pukeroa Roadmans Reserve	0.80	Local Purpose Reserve - s.23 Reserves Act 1977

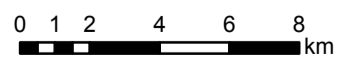


Map 9.3 Inventory of public conservation land and waters

Conservation Management Strategy  
Wellington

**Map 3 of 12**

Conservation unit data is current as of 01/08/2016



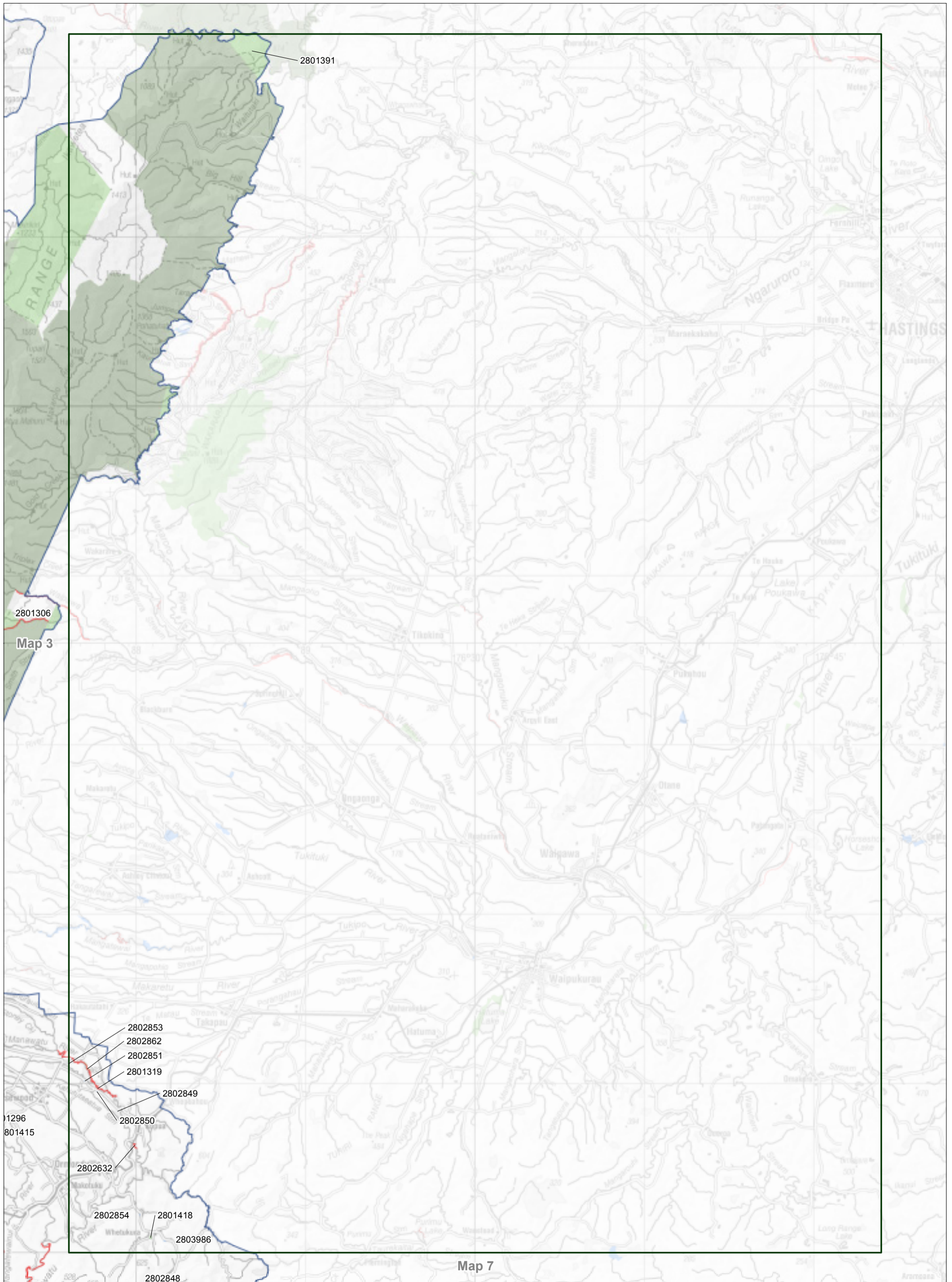
**Inventory of public conservation land and waters  
Wellington  
Map table 9.3**

NaPALIS ID	Protected Area Name	Area (ha)	Legal Description
2792902	Makino Scenic Reserve	368.41	Scenic Reserve - s.19(1)(a) Reserves Act 1977
2793004	Namunui Scenic Reserve	31.53	Scenic Reserve - s.19(1)(a) Reserves Act 1977
2793005	Otaihape Scenic Reserve	81.37	Scenic Reserve - s.19(1)(a) Reserves Act 1977
2793022	Te Rangipai Scenic Reserve	103.74	Scenic Reserve - s.19(1)(a) Reserves Act 1977
2793023	Matuku Ridge Pa Conservation Area	1.97	Stewardship Area - s.25 Conservation Act 1987
2793024	Hautapu River Soil Conservation Reserve	1.56	Government Purpose Reserve - s.22 Reserves Act 1977
2793025	Torere Recreation Reserve	0.09	Recreation Reserve - s.17 Reserves Act 1977
2793026	Omatane Scenic Reserve	98.12	Scenic Reserve - s.19(1)(a) Reserves Act 1977
2793033	Makohine Scenic Reserve	26.63	Scenic Reserve - s.19(1)(a) Reserves Act 1977
2793034	Te Kapua Scenic Reserve	24.60	Scenic Reserve - s.19(1)(a) Reserves Act 1977
2793035	Mangaweka Scenic Reserve	72.22	Scenic Reserve - s.19(1)(a) Reserves Act 1977
2793036	Kahu Scenic Reserve	44.96	Scenic Reserve - s.19(1)(a) Reserves Act 1977
2793037	Kahu A Scenic Reserve	2.52	Scenic Reserve - s.19(1)(a) Reserves Act 1977
2793038	Utiku Scenic Reserve	24.76	Scenic Reserve - s.19(1)(a) Reserves Act 1977
2793039	Hautapu Scenic Reserve	8.58	Scenic Reserve - s.19(1)(a) Reserves Act 1977
2793040	Titirangi Scenic Reserve	302.32	Scenic Reserve - s.19(1)(a) Reserves Act 1977
2793041	Hazelburn Scenic Reserve	3.11	Scenic Reserve - s.19(1)(a) Reserves Act 1977
2793042	Puke Scenic Reserve	67.80	Scenic Reserve - s.19(1)(a) Reserves Act 1977
2793043	Dress Circle Scenic Reserve	66.05	Scenic Reserve - s.19(1)(a) Reserves Act 1977
2793044	C L Pemberton Memorial Park Scenic Reserve	4.95	Scenic Reserve - s.19(1)(a) Reserves Act 1977
2793068	Rangiwahia Scenic Reserve	47.90	Scenic Reserve - s.19(1)(a) Reserves Act 1977
2793069	Kaikawaka Scenic Reserve	5.44	Scenic Reserve - s.19(1)(a) Reserves Act 1977
2793071	Mangoira Scenic Reserve	57.04	Scenic Reserve - s.19(1)(a) Reserves Act 1977
2793072	Apiti Scenic Reserve	31.72	Scenic Reserve - s.19(1)(a) Reserves Act 1977
2793073	Makiekie Scenic Reserve	45.37	Scenic Reserve - s.19(1)(a) Reserves Act 1977
2793074	Makopua Scenic Reserve	1.32	Scenic Reserve - s.19(1)(a) Reserves Act 1977
2793075	Tunatau Scenic Reserve	37.20	Scenic Reserve - s.19(1)(a) Reserves Act 1977
2793076	Galbraith Scenic Reserve	5.91	Scenic Reserve - s.19(1)(a) Reserves Act 1977
2793077	Kawhatau Scenic Reserve	168.46	Scenic Reserve - s.19(1)(a) Reserves Act 1977
2793078	Upper Kawhatau Scenic Reserve	35.36	Scenic Reserve - s.19(1)(a) Reserves Act 1977
2793079	Rangitane Scenic Reserve	34.81	Scenic Reserve - s.19(1)(a) Reserves Act 1977
2793080	Aputa Scenic Reserve	28.28	Scenic Reserve - s.19(1)(a) Reserves Act 1977
2793081	Karewarewa Scenic Reserve	3.86	Scenic Reserve - s.19(1)(a) Reserves Act 1977
2793082	Broadway Recreation Reserve	0.13	Recreation Reserve - s.17 Reserves Act 1977
2793085	246 Conservation Area	0.12	Stewardship Area - s.25 Conservation Act 1987
2793086	Twenties Conservation Area	0.86	Stewardship Area - s.25 Conservation Act 1987
2793087	Mangamako Conservation Area	4.35	Stewardship Area - s.25 Conservation Act 1987
2793088	Makohine Conservation Area	1.07	Stewardship Area - s.25 Conservation Act 1987
2793089	Pouwhakarua Conservation Area	11.62	Stewardship Area - s.25 Conservation Act 1987
2793090	Mangaweka Conservation Area	4.09	Stewardship Area - s.25 Conservation Act 1987
2793091	Kapua Conservation Area	0.49	Stewardship Area - s.25 Conservation Act 1987
2793092	Awarua Conservation Area	51.21	Stewardship Area - s.25 Conservation Act 1987
2793095	Closed Road Conservation Area	2.11	Stewardship Area - s.25 Conservation Act 1987
2793096	Umutoi Conservation Area	13.65	Stewardship Area - s.25 Conservation Act 1987
2793097	Pemberton Conservation Area	0.09	Stewardship Area - s.25 Conservation Act 1987
2793098	Kaheke Conservation Area	5.56	Stewardship Area - s.25 Conservation Act 1987
2793100	Junction Recreation Reserve	5.12	Recreation Reserve - s.17 Reserves Act 1977
2793102	Pohangina Conservation Area	3.31	Stewardship Area - s.25 Conservation Act 1987
2793104	Takapari Conservation Area	1.93	Stewardship Area - s.25 Conservation Act 1987
2793118	Haweanga Road Conservation Area	12.71	Stewardship Area - s.25 Conservation Act 1987
2793122	Kawhatau Cemetery Reserve	3.47	Local Purpose Reserve - s.23 Reserves Act 1977
2801279	Waituna Tapuae Road Reserve	1.66	Local Purpose Reserve - s.23 Reserves Act 1977
2801296	Mangatewainui No 2 Conservation Area	0.27	Stewardship Area - s.25 Conservation Act 1987
2801306	Middle Stream Marginal Strip	7.54	Fixed Marginal Strip - s.24(3) Conservation Act 1987
2801312	Mangatewainui River No 1 Marginal Strip	3.30	Fixed Marginal Strip - s.24(3) Conservation Act 1987
2801357	Waipawa River No 5 Marginal Strip	12.81	Fixed Marginal Strip - s.24(3) Conservation Act 1987
2801389	Ruahine Forest Park	94829.20	Conservation Park - s.19 Conservation Act 1987
2801390	Ruahine Forest (West) Conservation Area	452.71	Stewardship Area - s.25 Conservation Act 1987
2801398	Matamau Recreation Reserve	2.70	Recreation Reserve - s.17 Reserves Act 1977
2801410	Awarua Conservation Area	3894.23	Stewardship Area - s.25 Conservation Act 1987
2801415	Mangatewainui Marginal Strip	0.40	Fixed Marginal Strip - s.24(3) Conservation Act 1987
2801416	Matamau Conservation Area	2.28	Stewardship Area - s.25 Conservation Act 1987
2802264	Erewhon Conservation Area	0.63	Stewardship Area - s.25 Conservation Act 1987
2802271	Tokaanu Conservation Area	0.64	Stewardship Area - s.25 Conservation Act 1987
2802272	Mokai Conservation Area	5.73	Stewardship Area - s.25 Conservation Act 1987
2802274	Hawaenga Conservation Area	0.77	Stewardship Area - s.25 Conservation Act 1987
2802276	Petersons Conservation Area	3.10	Stewardship Area - s.25 Conservation Act 1987
2802368	Pohangina River Protection Reserve	14.71	Local Purpose Reserve - s.23 Reserves Act 1977
2802373	Unformed Road Gravel Reserve	0.71	Local Purpose Reserve - s.23 Reserves Act 1977
2802378	Pohangina River Bridge Reserve	1.54	Local Purpose Reserve - s.23 Reserves Act 1977
2802379	Hogg Road Gravel Reserve	1.57	Local Purpose Reserve - s.23 Reserves Act 1977
2802380	Dick Road Gravel Reserve	0.49	Local Purpose Reserve - s.23 Reserves Act 1977
2802381	Mangapipi No 2 Gravel Reserve	0.50	Local Purpose Reserve - s.23 Reserves Act 1977
2802382	Kiwitea Road Gravel Reserve	0.78	Local Purpose Reserve - s.23 Reserves Act 1977
2802402	Mangawharariki River No 3 Marginal Strip	4.84	Fixed Marginal Strip - s.24(3) Conservation Act 1987
2802538	Mangaweka Recreation Reserve	0.85	Recreation Reserve - s.17 Reserves Act 1977
2802546	Apiti Conservation Area	10.96	Stewardship Area - s.25 Conservation Act 1987
2802598	Omatane River Marginal Strip	51.38	Fixed Marginal Strip - s.24(3) Conservation Act 1987
2802602	Mangawharariki River No 1 Marginal Strip	2.81	Fixed Marginal Strip - s.24(3) Conservation Act 1987
2802603	Ruae Stream Marginal Strip	7.84	Fixed Marginal Strip - s.24(3) Conservation Act 1987
2802604	Oroua River No 4 Marginal Strip	0.28	Fixed Marginal Strip - s.24(3) Conservation Act 1987
2802605	Mangoira Stream Marginal Strip	13.89	Fixed Marginal Strip - s.24(3) Conservation Act 1987
2802606	Kawhatau River Marginal Strip	7.75	Fixed Marginal Strip - s.24(3) Conservation Act 1987
2802607	Mangawharariki River No 2 Marginal Strip	3.48	Fixed Marginal Strip - s.24(3) Conservation Act 1987
2802608	Kiwitea Stream Marginal Strip	1.70	Fixed Marginal Strip - s.24(3) Conservation Act 1987
2802611	Rangitikei River No 3 Marginal Strip	0.56	Fixed Marginal Strip - s.24(3) Conservation Act 1987
2802822	Umutoi Gravel Reserve	0.16	Local Purpose Reserve - s.23 Reserves Act 1977
2802995	Rabbiters Cottage Reserve	3.20	Local Purpose Reserve - s.23 Reserves Act 1977
2803009	Pohangina Valley Marginal Strip	3.04	Fixed Marginal Strip - s.24(3) Conservation Act 1987
2803057	Paranui Ravine Marginal Strip	2.60	Fixed Marginal Strip - s.24(3) Conservation Act 1987
2803062	Mount Huia Scenic Reserve	4.85	Scenic Reserve - s.19(1)(a) Reserves Act 1977
2803064	Lower-Pakihikura Quarry Reserve	1.82	Local Purpose Reserve - s.23 Reserves Act 1977
2803065	Peep O Day Stock Reserve	0.40	Local Purpose Reserve - s.23 Reserves Act 1977
2803066	Kiwitea Gravel Reserve	1.05	Local Purpose Reserve - s.23 Reserves Act 1977
2803067	Mangapipi Gravel Reserve	0.42	Local Purpose Reserve - s.23 Reserves Act 1977
2803068	Kiwitea Stream Gravel Reserve	0.15	Local Purpose Reserve - s.23 Reserves Act 1977
2803069	Kiwitea Tapuae Road Gravel Reserve	0.30	Local Purpose Reserve - s.23 Reserves Act 1977

**Inventory of public conservation land and waters  
Wellington  
Map table 9.3**

<b>NaPALIS ID</b>	<b>Protected Area Name</b>	<b>Area (ha)</b>	<b>Legal Description</b>
2803070	Reid Road Marginal Strip	0.10	Fixed Marginal Strip - s.24(3) Conservation Act 1987
2803086	Kawhatau Valley Road Gravel Reserve	2.83	Local Purpose Reserve - s.23 Reserves Act 1977
2803094	Taihape Gravel Reserve	1.87	Local Purpose Reserve - s.23 Reserves Act 1977
2803154	Kiwi Road Recreation Reserve	0.76	Recreation Reserve - s.17 Reserves Act 1977
2803155	Takapari Road Conservation Area	0.20	Stewardship Area - s.25 Conservation Act 1987
2803157	River Conservation Area	10.17	Stewardship Area - s.25 Conservation Act 1987
2803160	Te Ekaou Stream Marginal Strip	0.47	Fixed Marginal Strip - s.24(3) Conservation Act 1987
2803164	Pohangina Valley No 1 Marginal Strip	8.16	Fixed Marginal Strip - s.24(3) Conservation Act 1987
2803171	Kawhatau Valley Road No 2 Gravel Reserve	1.49	Local Purpose Reserve - s.23 Reserves Act 1977



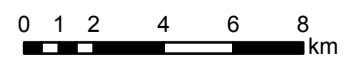


Map 9.4 Inventory of public conservation land and waters

Conservation Management Strategy  
Wellington

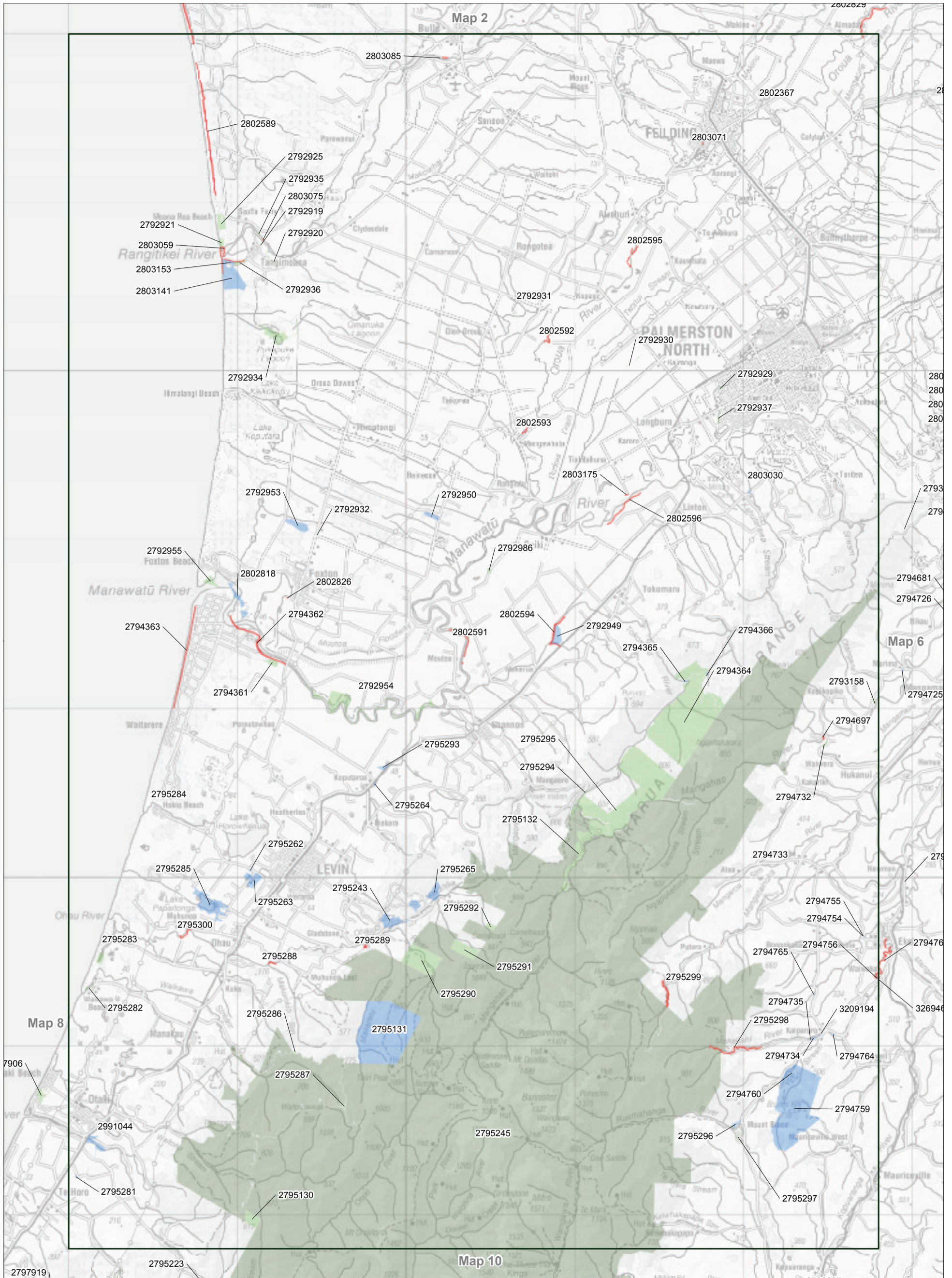
**Map 4 of 12**

Conservation unit data is current as of 01/08/2016



**Inventory of public conservation land and waters  
Wellington  
Map table 9.4**

<b>NaPALIS ID</b>	<b>Protected Area Name</b>	<b>Area (ha)</b>	<b>Legal Description</b>
2801391	Ruahine Forest (East) Conservation Area	1121.84	Stewardship Area - s.25 Conservation Act 1987
2801418	Whetukura Conservation Area	2.41	Stewardship Area - s.25 Conservation Act 1987
2802849	Kopua Road No 1 Gravel Reserve	0.09	Local Purpose Reserve - s.23 Reserves Act 1977
2802850	Kopua Road No 2 Gravel Reserve	0.20	Local Purpose Reserve - s.23 Reserves Act 1977
2802851	Kopua Road No 3 Gravel Reserve	0.26	Local Purpose Reserve - s.23 Reserves Act 1977
2802853	Butchers Creek Gravel Reserve	0.19	Local Purpose Reserve - s.23 Reserves Act 1977
2802854	Whetukura No 3 Quarry Reserve	0.48	Local Purpose Reserve - s.23 Reserves Act 1977
2802862	Norsewood Conservation Area	3.11	Stewardship Area - s.25 Conservation Act 1987
2803986	Whetukura No 1 Quarry Reserve	0.86	Local Purpose Reserve - s.23 Reserves Act 1977
2802632	Manawatu River Marginal Strip	1.21	Fixed Marginal Strip - s.24(3) Conservation Act 1987
2801319	Manawatu River Marginal Strip	13.75	Fixed Marginal Strip - s.24(3) Conservation Act 1987



Map 9.5 Inventory of public conservation land and waters

Conservation Management Strategy  
Wellington

Map 5 of 12

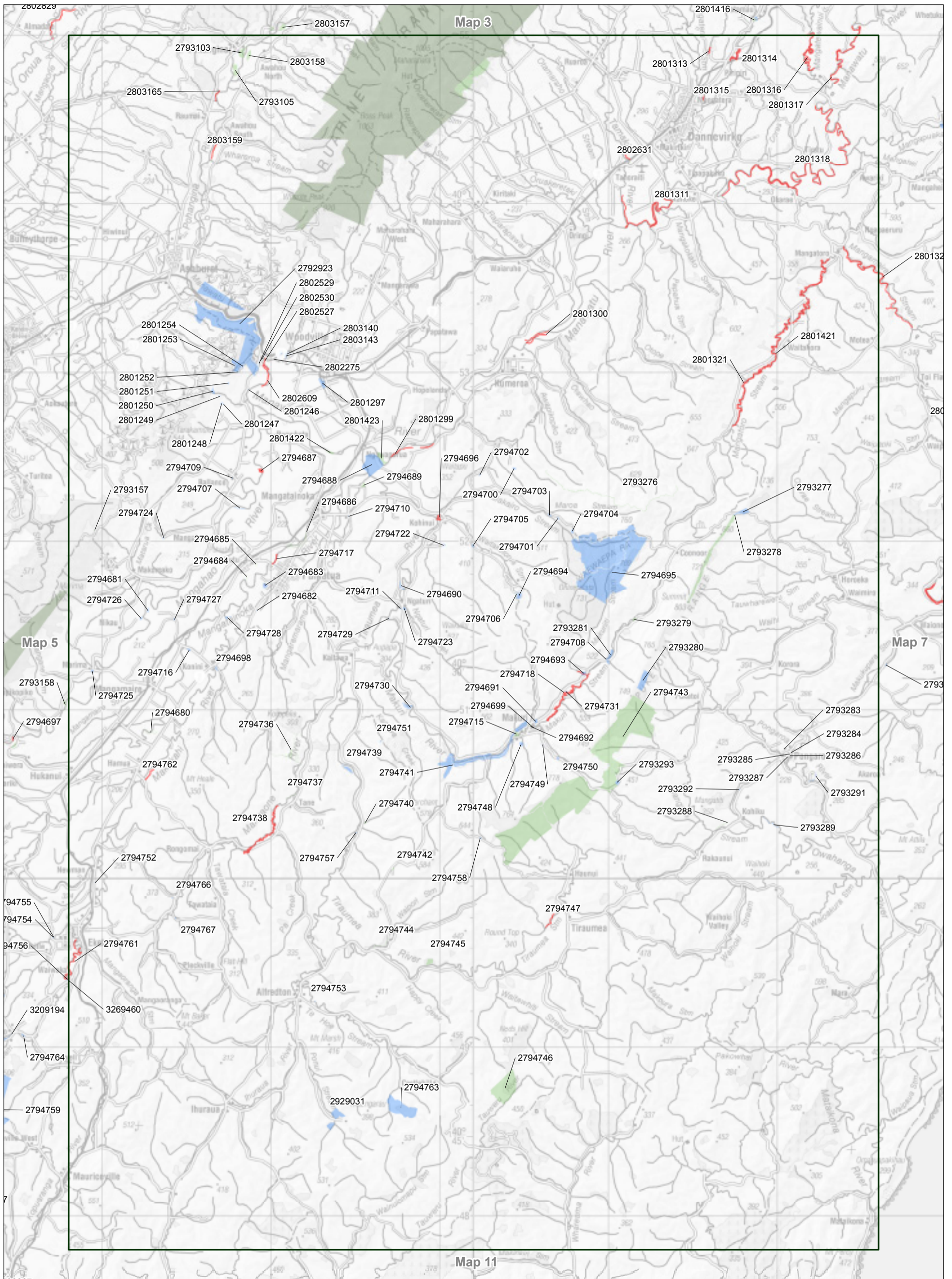
Conservation unit data is current as of 01/08/2016





**Inventory of public conservation land and waters  
Wellington  
Map table 9.5**

NaPALIS ID	Protected Area Name	Area (ha)	Legal Description
2792919	Carnarvon Conservation Area	3.61	Stewardship Area - s.25 Conservation Act 1987
2792920	Whale Conservation Area	2.61	Stewardship Area - s.25 Conservation Act 1987
2792921	Part Run 23 Conservation Area	15.12	Stewardship Area - s.25 Conservation Act 1987
2792925	Moanaroa Conservation Area	36.91	Stewardship Area - s.25 Conservation Act 1987
2792929	Amberley Conservation Area	1.52	Stewardship Area - s.25 Conservation Act 1987
2792930	Rongotea Conservation Area	2.15	Stewardship Area - s.25 Conservation Act 1987
2792931	Greenaway Conservation Area	0.88	Stewardship Area - s.25 Conservation Act 1987
2792932	Motuiti Conservation Area	0.39	Stewardship Area - s.25 Conservation Act 1987
2792934	Pukepuke Lagoon Conservation Area	84.02	Stewardship Area - s.25 Conservation Act 1987
2792935	Scotts Conservation Area	2.19	Stewardship Area - s.25 Conservation Act 1987
2792936	Tangimoana Beach Conservation Area	9.78	Stewardship Area - s.25 Conservation Act 1987
2792937	Awapuni Conservation Area	3.98	Stewardship Area - s.25 Conservation Act 1987
2792949	Makerua Swamp Wildlife Reserve	45.20	Government Purpose Reserve - s.22 Reserves Act 1977
2792950	Himatangi Bush Scientific Reserve	19.47	Scientific Reserve - s.21 Reserves Act 1977
2792953	Omarupapako / Round Bush Scenic Reserve	51.47	Scenic Reserve - s.19(1)(a) Reserves Act 1977
2792954	Moutoa Conservation Area	198.44	Stewardship Area - s.25 Conservation Act 1987
2792955	Foxton Conservation Area	24.35	Stewardship Area - s.25 Conservation Act 1987
2792986	Opiki Conservation Area	5.52	Stewardship Area - s.25 Conservation Act 1987
2793158	Mangahao Conservation Area	3.79	Stewardship Area - s.25 Conservation Act 1987
2794361	Awahou Conservation Area	19.90	Stewardship Area - s.25 Conservation Act 1987
2794362	Manawatu River Marginal Strip	23.83	Fixed Marginal Strip - s.24(3) Conservation Act 1987
2794363	Waitare Marginal Strip	12.52	Fixed Marginal Strip - s.24(3) Conservation Act 1987
2794364	Tokomaru Valley Conservation Area	1895.33	Stewardship Area - s.25 Conservation Act 1987
2794365	Tokomaru Gorge Gravel Reserve	2.36	Local Purpose Reserve - s.23 Reserves Act 1977
2794366	Kaihinu Saddle Gravel Reserve	2.10	Local Purpose Reserve - s.23 Reserves Act 1977
2794697	Kopikopiko Marginal Strip	0.53	Fixed Marginal Strip - s.24(3) Conservation Act 1987
2794732	Mangahao Conservation Area	4.10	Stewardship Area - s.25 Conservation Act 1987
2794733	Mangaroa Conservation Area	0.37	Stewardship Area - s.25 Conservation Act 1987
2794734	W A Miller Memorial Scenic Reserve	4.86	Scenic Reserve - s.19(1)(a) Reserves Act 1977
2794735	Makakahi Conservation Area	0.05	Stewardship Area - s.25 Conservation Act 1987
2794754	Quarry Road Bridge and Ford Reserve	0.21	Local Purpose Reserve - s.23 Reserves Act 1977
2794755	Quarry Road Roadmans Reserve	0.42	Local Purpose Reserve - s.23 Reserves Act 1977
2794756	Makakahi River Bridge and Ford Reserve	1.03	Local Purpose Reserve - s.23 Reserves Act 1977
2794759	Mount Bruce Scenic Reserve	882.84	Scenic Reserve - s.19(1)(a) Reserves Act 1977
2794760	Mount Bruce National Wildlife Centre Reserve	54.82	Government Purpose Reserve - s.22 Reserves Act 1977
2794764	Kaiparoro Gravel Reserve	1.89	Local Purpose Reserve - s.23 Reserves Act 1977
2794765	Ngatahaka Gravel Reserve	1.07	Local Purpose Reserve - s.23 Reserves Act 1977
2795130	Taungata Conservation Area	58.70	Stewardship Area - s.25 Conservation Act 1987
2795131	Waiopahu Ridge Scenic Reserve	1048.35	Scenic Reserve - s.19(1)(a) Reserves Act 1977
2795132	Mangahao Conservation Area	213.52	Stewardship Area - s.25 Conservation Act 1987
2795243	Kohitere Scenic Reserve	95.57	Scenic Reserve - s.19(1)(a) Reserves Act 1977
2795245	Tararua Forest Park	114965.64	Conservation Park - s.19 Conservation Act 1987
2795262	Levin Gravel Reserve	1.87	Local Purpose Reserve - s.23 Reserves Act 1977
2795263	Kohitere Resource Centre Reserve	52.42	Government Purpose Reserve - s.22 Reserves Act 1977
2795264	Koputaroa Cemetery Reserve	1.61	Local Purpose Reserve - s.23 Reserves Act 1977
2795265	Makahika Scientific Reserve	50.28	Scientific Reserve - s.21 Reserves Act 1977
2795281	Kiripiti Scientific Reserve	1.99	Scientific Reserve - s.21 Reserves Act 1977
2795282	Waikawa Conservation Area	4.39	Stewardship Area - s.25 Conservation Act 1987
2795283	Accretion Conservation Area	21.02	Stewardship Area - s.25 Conservation Act 1987
2795284	Hokio Stream Public Reserve	0.43	Local Purpose Reserve - s.23 Reserves Act 1977
2795285	Papaitonga Scenic Reserve	152.87	Scenic Reserve - s.19(1)(a) Reserves Act 1977
2795286	Park Addition Conservation Area	2.51	Stewardship Area - s.25 Conservation Act 1987
2795287	Sec 78 Conservation Area	4.03	Stewardship Area - s.25 Conservation Act 1987
2795288	Muhunoa East Marginal Strip	1.72	Fixed Marginal Strip - s.24(3) Conservation Act 1987
2795289	Gladstone Marginal Strip	1.60	Fixed Marginal Strip - s.24(3) Conservation Act 1987
2795290	Ohau Conservation Area	255.86	Stewardship Area - s.25 Conservation Act 1987
2795291	Waiti Stream Conservation Area	106.30	Stewardship Area - s.25 Conservation Act 1987
2795292	Marquee Conservation Area	16.00	Stewardship Area - s.25 Conservation Act 1987
2795293	Koputaroa Scientific Reserve	9.41	Scientific Reserve - s.21 Reserves Act 1977
2795294	Tokomaru Valley Conservation Area	1.15	Stewardship Area - s.25 Conservation Act 1987
2795295	Tokomaru Valley Road Conservation Area	537.87	Stewardship Area - s.25 Conservation Act 1987
2795296	Bruce Road Recreation Reserve	10.67	Recreation Reserve - s.17 Reserves Act 1977
2795297	Ruamahanga Bridge Conservation Area	7.37	Stewardship Area - s.25 Conservation Act 1987
2795298	Kaiparoro Marginal Strip	9.32	Fixed Marginal Strip - s.24(3) Conservation Act 1987
2795299	Putara Marginal Strip	7.98	Fixed Marginal Strip - s.24(3) Conservation Act 1987
2795300	Muhunoa West Marginal Strip	2.07	Fixed Marginal Strip - s.24(3) Conservation Act 1987
2802367	Kimbolton Road Segregation Reserve	0.01	Government Purpose Reserve - s.22 Reserves Act 1977
2802589	Moana Roa Coast Marginal Strip	33.98	Fixed Marginal Strip - s.24(3) Conservation Act 1987
2802591	Manawatu River No 1 Marginal Strip	6.12	Fixed Marginal Strip - s.24(3) Conservation Act 1987
2802592	Oroua River No 1 Marginal Strip	1.94	Fixed Marginal Strip - s.24(3) Conservation Act 1987
2802593	Oroua River No 2 Marginal Strip	1.29	Fixed Marginal Strip - s.24(3) Conservation Act 1987
2802594	Makerua Swamp Marginal Strip	8.99	Fixed Marginal Strip - s.24(3) Conservation Act 1987
2802595	Oroua River No 3 Marginal Strip	3.01	Fixed Marginal Strip - s.24(3) Conservation Act 1987
2802596	Manawatu River No 2 Marginal Strip	5.94	Fixed Marginal Strip - s.24(3) Conservation Act 1987
2802818	Foxton Harbour Improvements Reserve	44.28	Local Purpose Reserve - s.23 Reserves Act 1977
2802826	Foxton Marginal Strip	0.06	Fixed Marginal Strip - s.24(3) Conservation Act 1987
2803030	Kahuterawa Bush Scenic Reserve	3.37	Scenic Reserve - s.19(1)(a) Reserves Act 1977
2803059	Tangimoana Marginal Strip	6.91	Fixed Marginal Strip - s.24(3) Conservation Act 1987
2803071	Makino Stream Marginal Strip	0.09	Fixed Marginal Strip - s.24(3) Conservation Act 1987
2803075	Rangitikei River No 4 Marginal Strip	0.12	Fixed Marginal Strip - s.24(3) Conservation Act 1987
2803085	Rangitikei River No 5 Marginal Strip	1.06	Fixed Marginal Strip - s.24(3) Conservation Act 1987
2803141	Tawhirihoe Scientific Reserve	151.21	Scientific Reserve - s.21 Reserves Act 1977
2803153	Tangimoana Dunes Recreation Reserve	6.59	Recreation Reserve - s.17 Reserves Act 1977
2803175	Jackytown Road Marginal Strip	0.29	Fixed Marginal Strip - s.24(3) Conservation Act 1987
2991044	Local Purpose (Soil Conservation and River Control) Reserve (located near the Otaki Quarry, Otaki)	40.13	Local Purpose Reserve - s.23 Reserves Act 1977
3209194	North Anzac Bridge Unnamed Scenic Reserve	0.18	Scenic Reserve - s.19(1)(a) Reserves Act 1977

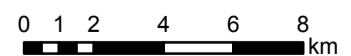


Map 9.6 Inventory of public conservation land and waters

Conservation Management Strategy  
Wellington

**Map 6 of 12**

Conservation unit data is current as of 01/08/2016



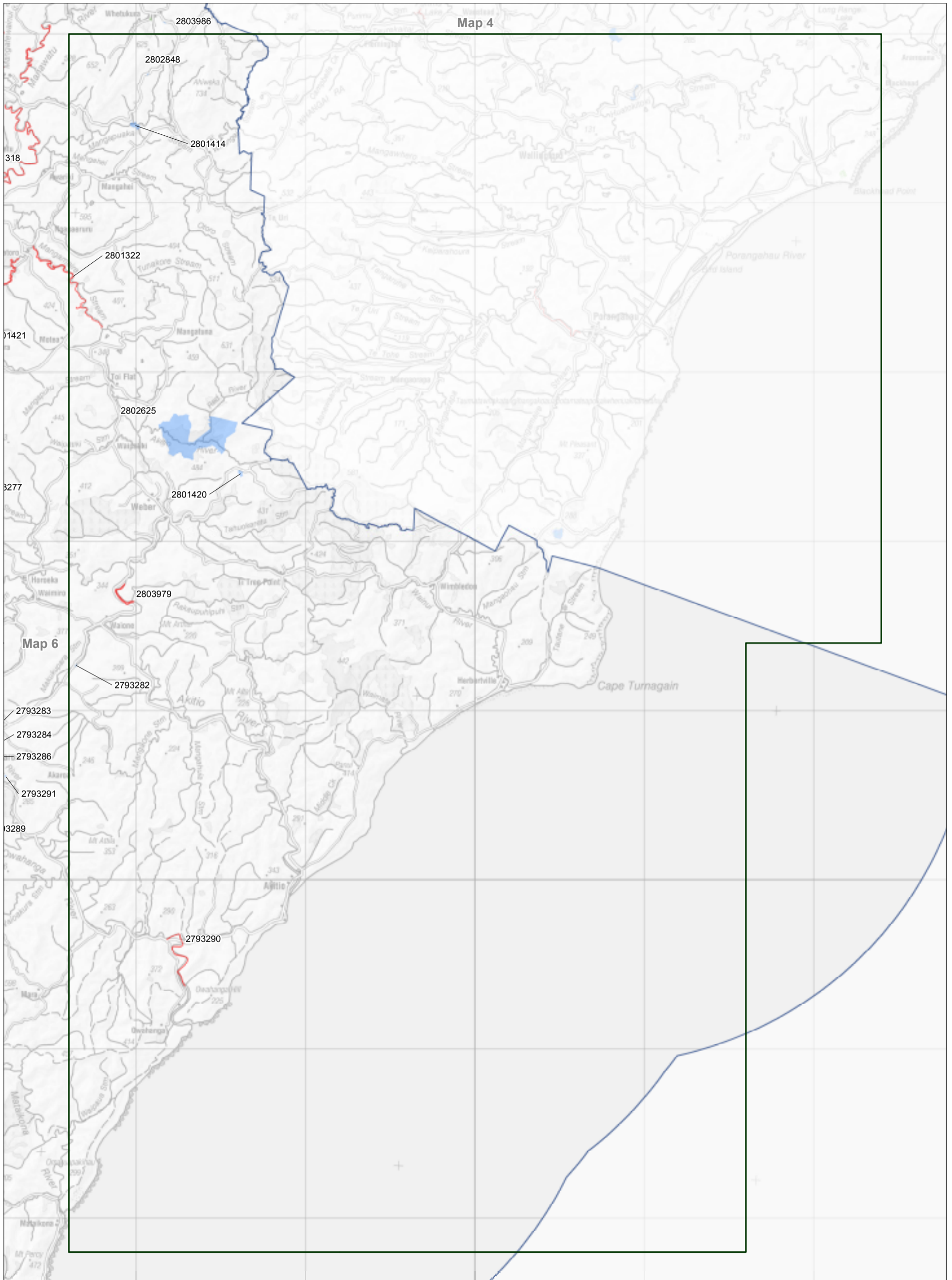
**Inventory of public conservation land and waters  
Wellington  
Map table 9.6**

NaPALIS ID	Protected Area Name	Area (ha)	Legal Description
2792923	Manawatu Gorge Scenic Reserve	626.73	Scenic Reserve - s.19(1)(a) Reserves Act 1977
2793103	Legal Road Conservation Area	15.93	Stewardship Area - s.25 Conservation Act 1987
2793105	Line 3 Conservation Area	15.34	Stewardship Area - s.25 Conservation Act 1987
2793157	South Range Conservation Area	0.23	Stewardship Area - s.25 Conservation Act 1987
2793276	Rabbit Fence Conservation Area	24.03	Stewardship Area - s.25 Conservation Act 1987
2793277	Towai Gravel Reserve	15.26	Local Purpose Reserve - s.23 Reserves Act 1977
2793278	Coonor Conservation Area	90.63	Stewardship Area - s.25 Conservation Act 1987
2793279	Ongaha Conservation Area	2.52	Stewardship Area - s.25 Conservation Act 1987
2793280	Puketoi Water Conservation Reserve	39.26	Local Purpose Reserve - s.23 Reserves Act 1977
2793281	Pipinui Waterfall Scenic Reserve	11.93	Scenic Reserve - s.19(1)(a) Reserves Act 1977
2793283	Pongaroa No1 Conservation Area	0.25	Stewardship Area - s.25 Conservation Act 1987
2793284	Pongaroa No2 Conservation Area	0.25	Stewardship Area - s.25 Conservation Act 1987
2793285	Pongaroa No3 Conservation Area	0.16	Stewardship Area - s.25 Conservation Act 1987
2793286	Pongaroa No4 Conservation Area	0.11	Stewardship Area - s.25 Conservation Act 1987
2793287	Pongaroa No5 Conservation Area	0.01	Stewardship Area - s.25 Conservation Act 1987
2793288	Kohiku Conservation Area	2.22	Stewardship Area - s.25 Conservation Act 1987
2793289	Mangatiti Valley Riverbank Reserve	2.76	Local Purpose Reserve - s.23 Reserves Act 1977
2793291	Pongaroa Gravel Reserve	2.47	Local Purpose Reserve - s.23 Reserves Act 1977
2793292	Kohiku Gravel Reserve	0.57	Local Purpose Reserve - s.23 Reserves Act 1977
2793293	Puketoi Roadmans Reserve	4.86	Local Purpose Reserve - s.23 Reserves Act 1977
2794680	Mangatainoka River Conservation Area	2.77	Stewardship Area - s.25 Conservation Act 1987
2794681	Mangahao Ferry Reserve	1.69	Local Purpose Reserve - s.23 Reserves Act 1977
2794682	Polish Children's Memorial Reserve	0.23	Local Purpose Reserve - s.23 Reserves Act 1977
2794683	Carnival Park Scenic Reserve	5.37	Scenic Reserve - s.19(1)(a) Reserves Act 1977
2794684	Mangamutu Conservation Area	0.92	Stewardship Area - s.25 Conservation Act 1987
2794685	Old Riverbed Conservation Area	0.55	Stewardship Area - s.25 Conservation Act 1987
2794686	Mangatainoka River Conservation Area	6.88	Stewardship Area - s.25 Conservation Act 1987
2794687	Mangahao Marginal Strip	4.51	Fixed Marginal Strip - s.24(3) Conservation Act 1987
2794688	Haukopua Scenic Reserve	104.94	Scenic Reserve - s.19(1)(a) Reserves Act 1977
2794689	Tawera Conservation Area	4.16	Stewardship Area - s.25 Conservation Act 1987
2794690	Dews Road Recreation Reserve	4.65	Recreation Reserve - s.17 Reserves Act 1977
2794691	Makuri Township Scenic Reserve	4.18	Scenic Reserve - s.19(1)(a) Reserves Act 1977
2794692	Makuri Town Conservation Area	1.23	Stewardship Area - s.25 Conservation Act 1987
2794693	Ohinereia Scenic Reserve	4.38	Scenic Reserve - s.19(1)(a) Reserves Act 1977
2794694	Makuri Conservation Scenic Reserve	7.85	Scenic Reserve - s.19(1)(a) Reserves Act 1977
2794695	Waewaepa Scenic Reserve	1092.58	Scenic Reserve - s.19(1)(a) Reserves Act 1977
2794696	Kohinui Marginal Strip	1.95	Fixed Marginal Strip - s.24(3) Conservation Act 1987
2794698	Pahiatua Hill Scenic Reserve	2.32	Scenic Reserve - s.19(1)(a) Reserves Act 1977
2794699	Makuri Water Conservation Reserve	0.16	Local Purpose Reserve - s.23 Reserves Act 1977
2794700	Rabbit Fence Caretaker Reserve	2.01	Local Purpose Reserve - s.23 Reserves Act 1977
2794701	Makairo Road Reserve	1.20	Local Purpose Reserve - s.23 Reserves Act 1977
2794702	Waituna Gravel Reserve	0.75	Local Purpose Reserve - s.23 Reserves Act 1977
2794703	Makairo 43 Gravel Reserve	1.74	Local Purpose Reserve - s.23 Reserves Act 1977
2794704	Makairo 45 Gravel Reserve	2.48	Local Purpose Reserve - s.23 Reserves Act 1977
2794705	Owahanga 77 Gravel Reserve	2.01	Local Purpose Reserve - s.23 Reserves Act 1977
2794706	Owahanga 74 Gravel Reserve	0.79	Local Purpose Reserve - s.23 Reserves Act 1977
2794707	Ballance Road & Riverbank Protection Reserve	2.27	Local Purpose Reserve - s.23 Reserves Act 1977
2794708	Pipinui Gravel Reserve	0.68	Local Purpose Reserve - s.23 Reserves Act 1977
2794709	Ballance Public Library Reserve	0.37	Local Purpose Reserve - s.23 Reserves Act 1977
2794710	Mangamarama Bridge Reserve	0.29	Local Purpose Reserve - s.23 Reserves Act 1977
2794711	Ngaturi Gravel Reserve	0.55	Local Purpose Reserve - s.23 Reserves Act 1977
2794715	Makuri Town Conservation Area	7.26	Stewardship Area - s.25 Conservation Act 1987
2794716	Bridge Road Scenic Reserve	2.03	Scenic Reserve - s.19(1)(a) Reserves Act 1977
2794717	Pahiatua Marginal Strip	1.41	Fixed Marginal Strip - s.24(3) Conservation Act 1987
2794718	Makuri River Marginal Strips	11.96	Fixed Marginal Strip - s.24(3) Conservation Act 1987
2794722	Ellmers Road Reserve	1.34	Local Purpose Reserve - s.23 Reserves Act 1977
2794723	Ngaturi Scenic Reserve	2.29	Scenic Reserve - s.19(1)(a) Reserves Act 1977
2794724	Tararua Gravel Reserve	0.42	Local Purpose Reserve - s.23 Reserves Act 1977
2794725	Marima Gravel Reserve	1.59	Local Purpose Reserve - s.23 Reserves Act 1977
2794726	Gardners Gravel Reserve	1.86	Local Purpose Reserve - s.23 Reserves Act 1977
2794727	Ridge Road Gravel Reserve	0.83	Local Purpose Reserve - s.23 Reserves Act 1977
2794728	Scarborough Gravel Reserve	3.01	Local Purpose Reserve - s.23 Reserves Act 1977
2794729	Pahiatua Gravel Reserve	0.33	Local Purpose Reserve - s.23 Reserves Act 1977
2794730	Makuri Stock Reserve	8.35	Local Purpose Reserve - s.23 Reserves Act 1977
2794731	Makuri 10A Gravel Reserve	0.96	Local Purpose Reserve - s.23 Reserves Act 1977
2794736	Valley Conservation Area	13.62	Stewardship Area - s.25 Conservation Act 1987
2794737	Closed Road Conservation Area	1.62	Stewardship Area - s.25 Conservation Act 1987
2794738	Mangaone Marginal Strip	15.43	Fixed Marginal Strip - s.24(3) Conservation Act 1987
2794739	Tiraumea River Scenic Reserve	8.68	Scenic Reserve - s.19(1)(a) Reserves Act 1977
2794740	Kainui Conservation Area	1.01	Stewardship Area - s.25 Conservation Act 1987
2794741	Makuri Gorge Scenic Reserve	160.23	Scenic Reserve - s.19(1)(a) Reserves Act 1977
2794742	Ruatea Conservation Area	1.34	Stewardship Area - s.25 Conservation Act 1987
2794743	Puketoi Conservation Area	1787.57	Stewardship Area - s.25 Conservation Act 1987
2794744	Pori Conservation Area	2.85	Stewardship Area - s.25 Conservation Act 1987
2794745	Forest Flat Conservation Area	10.91	Stewardship Area - s.25 Conservation Act 1987
2794746	Tauweru Conservation Area	176.73	Stewardship Area - s.25 Conservation Act 1987
2794747	Tiraumea Marginal Strip	2.33	Fixed Marginal Strip - s.24(3) Conservation Act 1987
2794748	Makuri Reservoir Reserve	4.47	Local Purpose Reserve - s.23 Reserves Act 1977
2794749	Makuri 27 Gravel Reserve	0.48	Local Purpose Reserve - s.23 Reserves Act 1977
2794750	Makuri 26 Gravel Reserve	1.49	Local Purpose Reserve - s.23 Reserves Act 1977
2794751	Kaitawa Ridge Gravel Reserve	0.78	Local Purpose Reserve - s.23 Reserves Act 1977
2794752	Newman Public Buildings Reserve	0.21	Local Purpose Reserve - s.23 Reserves Act 1977
2794753	Alfredton Municipal Reserve	0.44	Local Purpose Reserve - s.23 Reserves Act 1977
2794757	Hinemoa Valley Bridge Reserve	0.63	Local Purpose Reserve - s.23 Reserves Act 1977
2794758	Puketoi Gravel Reserve	0.82	Local Purpose Reserve - s.23 Reserves Act 1977
2794761	Makakahi River Marginal Strips	9.56	Fixed Marginal Strip - s.24(3) Conservation Act 1987
2794762	Hamua Marginal Strip	2.59	Fixed Marginal Strip - s.24(3) Conservation Act 1987
2794763	Mokiri Bush Scenic Reserve	121.49	Scenic Reserve - s.19(1)(a) Reserves Act 1977
2794766	Mangaone Gravel Reserve	0.49	Local Purpose Reserve - s.23 Reserves Act 1977
2794767	Central East Gravel Reserve	0.58	Local Purpose Reserve - s.23 Reserves Act 1977
2801246	Gorge Road Gravel Reserve	0.38	Local Purpose Reserve - s.23 Reserves Act 1977
2801247	Centre Road No 1 Gravel Reserve	0.36	Local Purpose Reserve - s.23 Reserves Act 1977
2801248	Centre Road No 2 Gravel Reserve	1.00	Local Purpose Reserve - s.23 Reserves Act 1977
2801249	Centre Road No 3 Gravel Reserve	0.72	Local Purpose Reserve - s.23 Reserves Act 1977
2801250	Centre Road No 4 Gravel Reserve	4.40	Local Purpose Reserve - s.23 Reserves Act 1977
2801251	Centre Road No 5 Gravel Reserve	0.75	Local Purpose Reserve - s.23 Reserves Act 1977
2801252	Centre Road No 6 Gravel Reserve	0.56	Local Purpose Reserve - s.23 Reserves Act 1977

**Inventory of public conservation land and waters  
Wellington  
Map table 9.6**

NaPALIS ID	Protected Area Name	Area (ha)	Legal Description
2801253	Hall Block Road No 1 Gravel Reserve	0.46	Local Purpose Reserve - s.23 Reserves Act 1977
2801254	Hall Block Road No 2 Gravel Reserve	0.98	Local Purpose Reserve - s.23 Reserves Act 1977
2801297	Woodville Public Utility Reserve	11.47	Local Purpose Reserve - s.23 Reserves Act 1977
2801299	Manawatu River No 1 Marginal Strip	4.34	Fixed Marginal Strip - s.24(3) Conservation Act 1987
2801300	Manawatu River No 2 Marginal Strip	4.68	Fixed Marginal Strip - s.24(3) Conservation Act 1987
2801311	Tamaki River Marginal Strip	22.37	Fixed Marginal Strip - s.24(3) Conservation Act 1987
2801313	Piripiri Marginal Strip	0.81	Fixed Marginal Strip - s.24(3) Conservation Act 1987
2801314	Whakaruatapu Stream Marginal Strip	6.78	Fixed Marginal Strip - s.24(3) Conservation Act 1987
2801315	Mangatera Stream Marginal Strip	0.45	Fixed Marginal Strip - s.24(3) Conservation Act 1987
2801316	Mangatewainui River No 2 Marginal Strip	14.32	Fixed Marginal Strip - s.24(3) Conservation Act 1987
2801317	Manawatu River No 3 Marginal Strip	15.35	Fixed Marginal Strip - s.24(3) Conservation Act 1987
2801318	Manawatu River No 4 Marginal Strip	59.42	Fixed Marginal Strip - s.24(3) Conservation Act 1987
2801321	Mangatoro Stream Marginal Strip	31.22	Fixed Marginal Strip - s.24(3) Conservation Act 1987
2801421	Mangatoro Conservation Area	0.08	Stewardship Area - s.25 Conservation Act 1987
2801422	Island Conservation Area	4.83	Stewardship Area - s.25 Conservation Act 1987
2801423	Ahuataranga Conservation Area	15.54	Stewardship Area - s.25 Conservation Act 1987
2802275	Mangaatua Conservation Area	0.04	Stewardship Area - s.25 Conservation Act 1987
2802527	Manawatu Marginal Strip	1.38	Fixed Marginal Strip - s.24(3) Conservation Act 1987
2802529	Manawatu Scenic Reserve	0.42	Scenic Reserve - s.19(1)(a) Reserves Act 1977
2802530	Manawatu Recreation Reserve	0.15	Recreation Reserve - s.17 Reserves Act 1977
2802609	Manawatu River No 3 Marginal Strip	4.70	Fixed Marginal Strip - s.24(3) Conservation Act 1987
2802631	Tamaki River No 1 Marginal Strip	0.98	Fixed Marginal Strip - s.24(3) Conservation Act 1987
2803140	Woodville Cemetery Reserve	2.55	Local Purpose Reserve - s.23 Reserves Act 1977
2803143	Woodville Recreation Reserve (located off SH 3 - south of Woodville)	1.10	Recreation Reserve - s.17 Reserves Act 1977
2803158	Cliff Conservation Area	9.81	Stewardship Area - s.25 Conservation Act 1987
2803159	Pohangina River Marginal Strip	2.86	Fixed Marginal Strip - s.24(3) Conservation Act 1987
2803165	Pohangina Valley No 2 Marginal Strip	1.36	Fixed Marginal Strip - s.24(3) Conservation Act 1987
2929031	Scenic Reserve (Flat Bush road)	38.88	Scenic Reserve - s.19(1)(a) Reserves Act 1977
3269460	"Waiwaka Scenic" Reserve	0.31	Scenic Reserve - s.19(1)(a) Reserves Act 1977



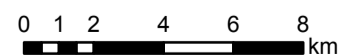


Map 9.7 Inventory of public conservation land and waters

Conservation Management Strategy  
Wellington

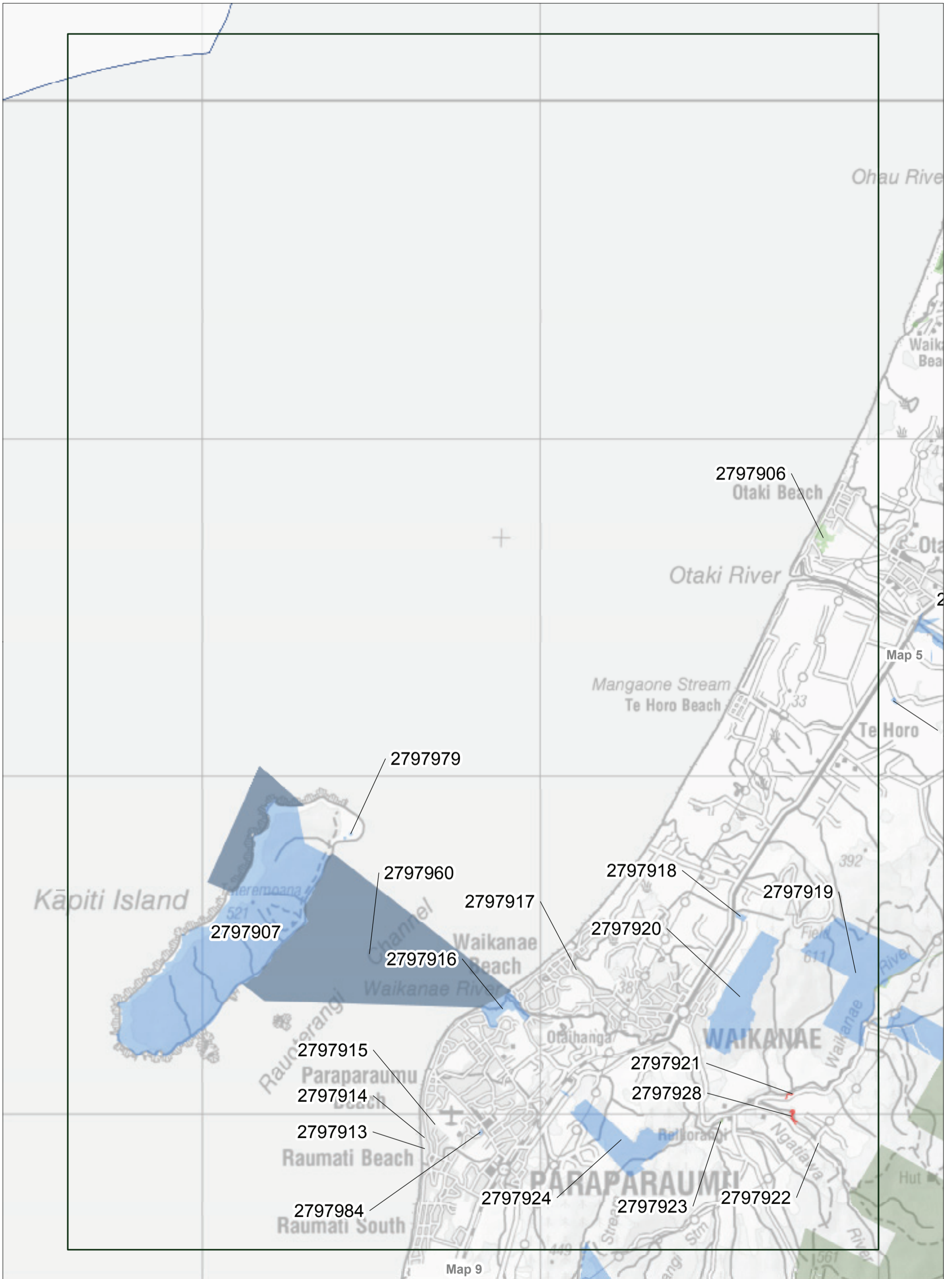
**Map 7 of 12**

Conservation unit data is current as of 01/08/2016



**Inventory of public conservation land and waters  
Wellington  
Map table 9.7**

<b>NaPALIS ID</b>	<b>Protected Area Name</b>	<b>Area (ha)</b>	<b>Legal Description</b>
2793282	Makukupara Roadmans Reserve	0.94	Local Purpose Reserve - s.23 Reserves Act 1977
2793290	Owahanga Marginal Strips	12.68	Fixed Marginal Strip - s.24(3) Conservation Act 1987
2801322	Mangamaire Stream Marginal Strip	15.44	Fixed Marginal Strip - s.24(3) Conservation Act 1987
2801414	Mangapuaka Stream Scenic Reserve	14.79	Scenic Reserve - s.19(1)(a) Reserves Act 1977
2801420	Bottom Bush Scenic Reserve	6.84	Scenic Reserve - s.19(1)(a) Reserves Act 1977
2802625	Red River Scenic Reserve	669.15	Scenic Reserve - s.19(1)(a) Reserves Act 1977
2802848	Whetukura No 2 Quarry Reserve	0.98	Local Purpose Reserve - s.23 Reserves Act 1977
2803979	Akitio River Marginal Strip	9.09	Fixed Marginal Strip - s.24(3) Conservation Act 1987

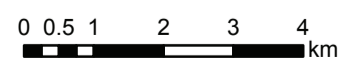


Map 9.8 Inventory of public conservation land and waters

Conservation Management Strategy  
Wellington

**Map 8 of 12**

Conservation unit data is current as of 01/08/2016





**Inventory of public conservation land and waters  
Wellington  
Map table 9.8**

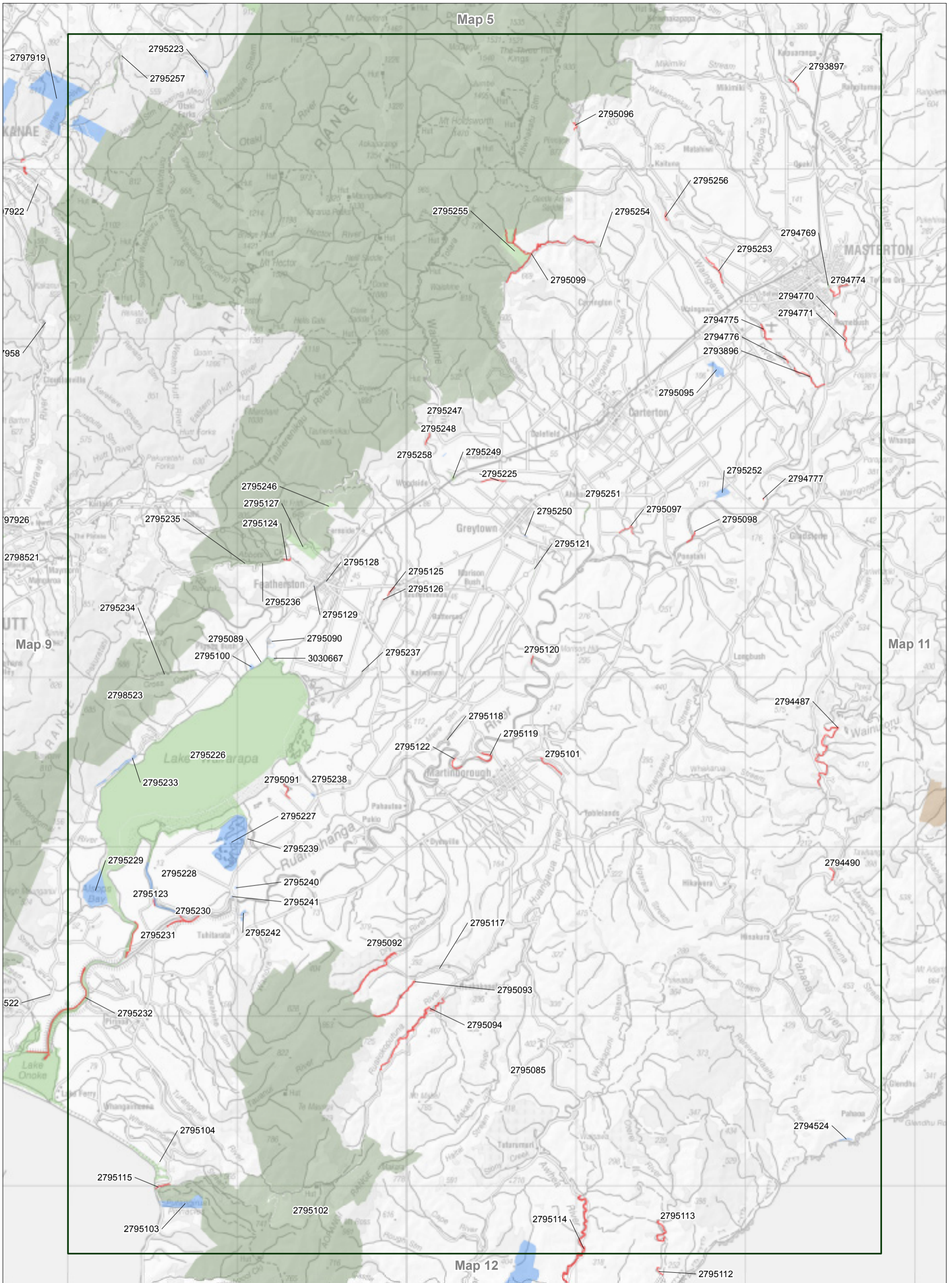
<b>NaPALIS ID</b>	<b>Protected Area Name</b>	<b>Area (ha)</b>	<b>Legal Description</b>
2797906	Otaki Conservation Area	26.36	Stewardship Area - s.25 Conservation Act 1987
2797907	Kapiti Island Nature Reserve	1716.49	Nature Reserve - s.20 Reserves Act 1977
2797913	Raumati No3 Conservation Area	0.03	Stewardship Area - s.25 Conservation Act 1987
2797914	Raumati No2 Conservation Area	0.04	Stewardship Area - s.25 Conservation Act 1987
2797915	Raumati No1 Conservation Area	0.02	Stewardship Area - s.25 Conservation Act 1987
2797916	Waikanae Estuary Scientific Reserve	65.15	Scientific Reserve - s.21 Reserves Act 1977
2797917	Waimeha Conservation Area	0.54	Stewardship Area - s.25 Conservation Act 1987
2797918	Waikanae Scenic Reserve	5.14	Scenic Reserve - s.19(1)(a) Reserves Act 1977
2797919	Kaitawa Scenic Reserve	712.37	Scenic Reserve - s.19(1)(a) Reserves Act 1977
2797920	Hemi Matenga Memorial Park Scenic Reserve	327.35	Scenic Reserve - s.19(1)(a) Reserves Act 1977
2797921	Mangaone River Marginal Strip	0.55	Fixed Marginal Strip - s.24(3) Conservation Act 1987
2797922	Kents Road Conservation Area	0.10	Stewardship Area - s.25 Conservation Act 1987
2797923	Wharekoa Conservation Area	1.11	Stewardship Area - s.25 Conservation Act 1987
2797924	Paraparaumu Scenic Reserve	256.17	Scenic Reserve - s.19(1)(a) Reserves Act 1977
2797928	Ngatiawa River Marginal Strip	1.31	Fixed Marginal Strip - s.24(3) Conservation Act 1987
2797960	Kapiti Marine Reserve	2166.55	Marine Reserve - s.3 Marine Reserves Act 1971
2797979	Kapiti Island North Public Reserve	1.00	Government Purpose Reserve - s.22 Reserves Act 1977
2797984	Andrews Pond Scientific Reserve	1.57	Scientific Reserve - s.21 Reserves Act 1977



**Inventory of public conservation land and waters  
Wellington  
Map table 9.9**

NaPALIS ID	Protected Area Name	Area (ha)	Legal Description
2797422	Oteranga Bay Marginal Strip	1.48	Fixed Marginal Strip - s.24(3) Conservation Act 1987
2797908	Mana Island Scientific Reserve	207.02	Scientific Reserve - s.21 Reserves Act 1977
2797909	Shelley Street Conservation Area	0.15	Stewardship Area - s.25 Conservation Act 1987
2797910	Moorehouse Conservation Area	0.03	Stewardship Area - s.25 Conservation Act 1987
2797911	Horokiri Wildlife Reserve	7.15	Government Purpose Reserve - s.22 Reserves Act 1977
2797912	Pukerua Bay Scientific Reserve	12.32	Scientific Reserve - s.21 Reserves Act 1977
2797925	Maungakotukutuku Scenic Reserve	201.40	Scenic Reserve - s.19(1)(a) Reserves Act 1977
2797926	Birchville Conservation Area	0.02	Stewardship Area - s.25 Conservation Act 1987
2797927	Whakatiki Scenic Reserve	3.29	Scenic Reserve - s.19(1)(a) Reserves Act 1977
2797958	Akatarawa River Esplanade Reserve	0.25	Local Purpose Reserve - s.23 Reserves Act 1977
2797959	MacKays Crossing Wildlife Reserve	5.69	Government Purpose Reserve - s.22 Reserves Act 1977
2797977	Wharetoa Recreation Reserve	433.92	Recreation Reserve - s.17 Reserves Act 1977
2797978	Queen Elizabeth Park Access Reserve	0.01	Recreation Reserve - s.17 Reserves Act 1977
2798453	Lowry Bay Recreation Reserve	3.47	Recreation Reserve - s.17 Reserves Act 1977
2798455	Turakirae Head Scientific Reserve	124.25	Scientific Reserve - s.21 Reserves Act 1977
2798456	Orongorongo Beach Marginal Strip	0.26	Fixed Marginal Strip - s.24(3) Conservation Act 1987
2798457	Ocean Beach Conservation Area	43.54	Stewardship Area - s.25 Conservation Act 1987
2798478	Korohipa Recreation Reserve	0.04	Recreation Reserve - s.17 Reserves Act 1977
2798484	White Stone Conservation Area	13.63	Stewardship Area - s.25 Conservation Act 1987
2798485	Taputeranga Marine Reserve	854.79	Marine Reserve - s.3 Marine Reserves Act 1971
2798486	Eastbourne Domain	345.03	Recreation Reserve - s.17 Reserves Act 1977
2798487	Lake Kohangatera and Lake Kohangapiripiri Scientific Reserve	45.54	Scientific Reserve - s.21 Reserves Act 1977
2798488	Kaiwharawhara Reclamation Marginal Strip	0.48	Fixed Marginal Strip - s.24(3) Conservation Act 1987
2798489	Takapu Recreation Reserve	9.95	Recreation Reserve - s.17 Reserves Act 1977
2798491	Fitzherbert Scenic Reserve	7.28	Scenic Reserve - s.19(1)(a) Reserves Act 1977
2798492	Kelburn Community Buildings Reserve	2.17	Local Purpose Reserve - s.23 Reserves Act 1977
2798498	Government House Reserve	11.19	Government Purpose Reserve - s.22 Reserves Act 1977
2798499	Point Halswell Public Reserve	0.34	Local Purpose Reserve - s.23 Reserves Act 1977
2798500	Gloaming Hill Recreation Reserve	0.14	Recreation Reserve - s.17 Reserves Act 1977
2798504	Duck Creek Scenic Reserve	1.04	Scenic Reserve - s.19(1)(a) Reserves Act 1977
2798506	Aotea Conservation Area	0.14	Stewardship Area - s.25 Conservation Act 1987
2798507	Raiha Street Conservation Area	5.56	Stewardship Area - s.25 Conservation Act 1987
2798508	Colonial Knob Scenic Reserve	129.50	Scenic Reserve - s.19(1)(a) Reserves Act 1977
2798509	Kaiwharawhara Stream Conservation Area	0.14	Stewardship Area - s.25 Conservation Act 1987
2798510	Wrights Hill Road Conservation Area*	2.77	Stewardship Area - s.25 Conservation Act 1987
2798511	Wrights Hill Recreation Reserve*	3.68	Recreation Reserve - s.17 Reserves Act 1977
2798512	Red Rocks Scientific Reserve	0.75	Scientific Reserve - s.21 Reserves Act 1977
2798513	Sinclair Head Scientific Reserve	1.03	Scientific Reserve - s.21 Reserves Act 1977
2798514	Lake Kohangatera Wildlife Reserve	1.46	Government Purpose Reserve - s.22 Reserves Act 1977
2798515	Waitohu Road Conservation Area	0.01	Stewardship Area - s.25 Conservation Act 1987
2798516	Lowry Bay Scenic Reserve	43.83	Scenic Reserve - s.19(1)(a) Reserves Act 1977
2798517	Wainuiomata Scenic Reserve	159.47	Scenic Reserve - s.19(1)(a) Reserves Act 1977
2798518	Bracken Street Conservation Area	2.82	Stewardship Area - s.25 Conservation Act 1987
2798519	Taita Scientific Reserve	13.58	Scientific Reserve - s.21 Reserves Act 1977
2798520	Trentham Scenic Reserve	39.98	Scenic Reserve - s.19(1)(a) Reserves Act 1977
2798521	Akatarawa Road Conservation Area	8.27	Stewardship Area - s.25 Conservation Act 1987
2798522	Battery Hill Conservation Area	0.39	Stewardship Area - s.25 Conservation Act 1987
2798524	Titahi Bay Beach Marginal Strip	0.05	Fixed Marginal Strip - s.24(3) Conservation Act 1987
2798525	Pauatahanui Wildlife Reserve	45.90	Government Purpose Reserve - s.22 Reserves Act 1977
2798526	Fort Street Conservation Area	0.31	Stewardship Area - s.25 Conservation Act 1987
2798527	Closed Road Conservation Area	0.01	Stewardship Area - s.25 Conservation Act 1987
2798528	Public Works Conservation Area	2.35	Stewardship Area - s.25 Conservation Act 1987
2798529	Seaview No1 Marginal Strip	0.18	Fixed Marginal Strip - s.24(3) Conservation Act 1987
2798530	Riverside Drive Marginal Strip	0.63	Fixed Marginal Strip - s.24(3) Conservation Act 1987
2886873	Otari Scenic Reserve	4.18	Scenic Reserve - s.19(1)(b) Reserves Act 1977
3015447	Karori Park Local Purpose (Park Access) Reserve	0.02	Local Purpose Reserve - s.23 Reserves Act 1977

\*Offered to Wellington City Council to control and manage, but the offer is on hold pending consultation with tangata whenua

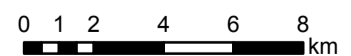


Map 9.10 Inventory of public conservation land and waters

Conservation Management Strategy  
Wellington

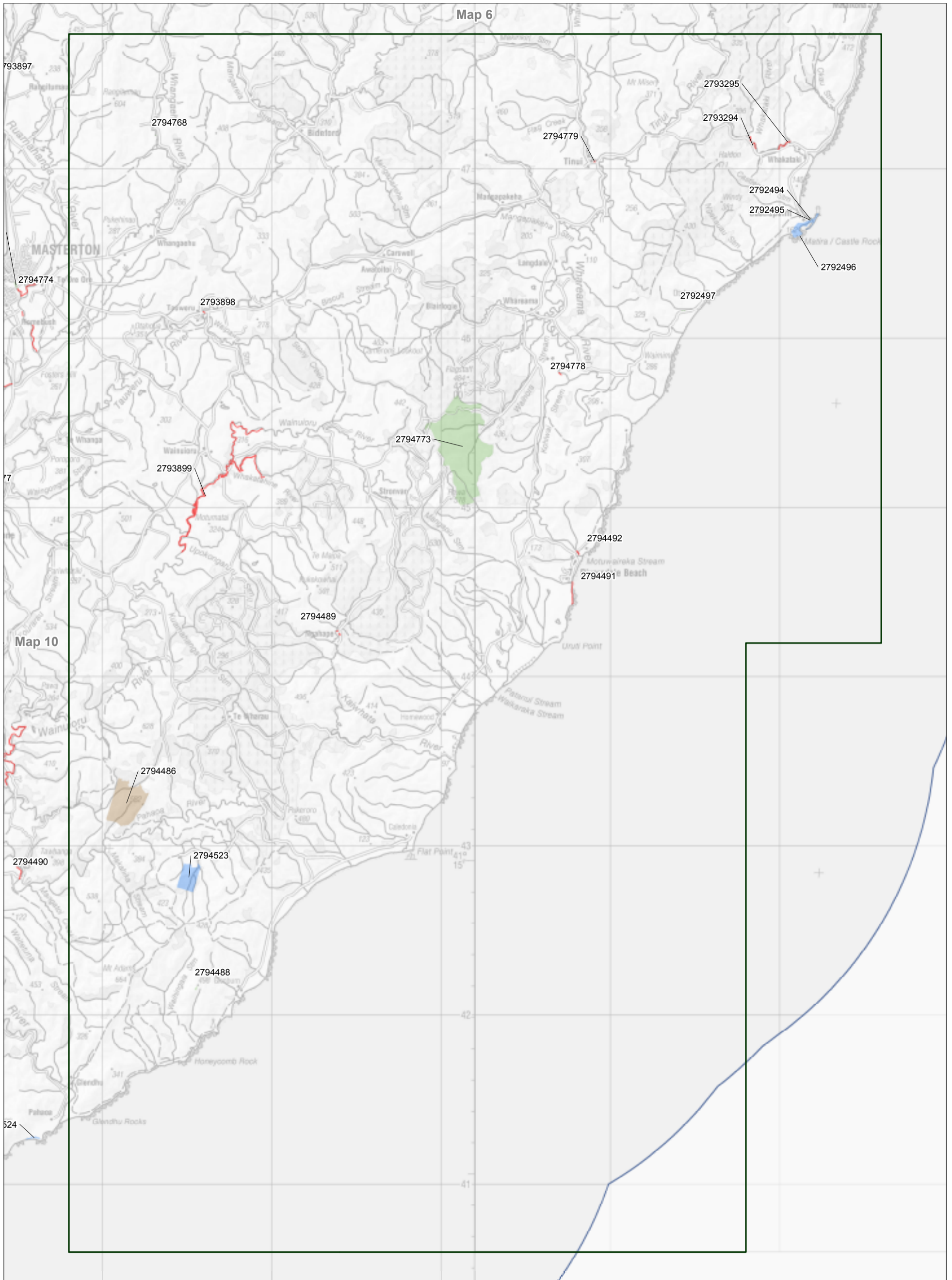
**Map 10 of 12**

Conservation unit data is current as of 01/08/2016



**Inventory of public conservation land and waters  
Wellington  
Map table 9.10**

NaPALIS ID	Protected Area Name	Area (ha)	Legal Description
2793896	Moehau Marginal Strip	5.08	Fixed Marginal Strip - s.24(3) Conservation Act 1987
2793897	Kopuaranga Marginal Strip	2.42	Fixed Marginal Strip - s.24(3) Conservation Act 1987
2794487	Wainuioru South Marginal Strips	17.02	Fixed Marginal Strip - s.24(3) Conservation Act 1987
2794490	Pahaoa Marginal Strip	2.09	Fixed Marginal Strip - s.24(3) Conservation Act 1987
2794524	Pahaoa Scientific Reserve	7.66	Scientific Reserve - s.21 Reserves Act 1977
2794769	Masterton Conservation Area	3.56	Stewardship Area - s.25 Conservation Act 1987
2794770	Pokohiwi Marginal Strip	0.45	Fixed Marginal Strip - s.24(3) Conservation Act 1987
2794771	Kahikatea Marginal Strip	3.83	Fixed Marginal Strip - s.24(3) Conservation Act 1987
2794774	Colombo Marginal Strip	3.79	Fixed Marginal Strip - s.24(3) Conservation Act 1987
2794775	Aerodrome Marginal Strip	5.27	Fixed Marginal Strip - s.24(3) Conservation Act 1987
2794776	Manaia Marginal Strip	0.75	Fixed Marginal Strip - s.24(3) Conservation Act 1987
2794777	Gladstone Marginal Strip	0.15	Fixed Marginal Strip - s.24(3) Conservation Act 1987
2795085	Range Road Metal Reserve	0.18	Local Purpose Reserve - s.23 Reserves Act 1977
2795089	Turner Wildlife Reserve	2.44	Government Purpose Reserve - s.22 Reserves Act 1977
2795090	Turners Lagoon Wildlife Reserve	3.29	Government Purpose Reserve - s.22 Reserves Act 1977
2795091	Roto Marginal Strip	2.11	Fixed Marginal Strip - s.24(3) Conservation Act 1987
2795092	Dry River Marginal Strips	8.07	Fixed Marginal Strip - s.24(3) Conservation Act 1987
2795093	Blue Rock Stream Marginal Strips	7.95	Fixed Marginal Strip - s.24(3) Conservation Act 1987
2795094	Ruakokopatuna River Marginal Strips	13.54	Fixed Marginal Strip - s.24(3) Conservation Act 1987
2795095	Lowes Bush Scenic Reserve	41.94	Scenic Reserve - s.19(1)(a) Reserves Act 1977
2795096	Waingawa Gorge Marginal Strip	1.67	Fixed Marginal Strip - s.24(3) Conservation Act 1987
2795097	Taumata Island Marginal Strip	0.65	Fixed Marginal Strip - s.24(3) Conservation Act 1987
2795098	Ruamahanga River No6 Marginal Strip	2.18	Fixed Marginal Strip - s.24(3) Conservation Act 1987
2795099	Mangatarere Valley Marginal Strips	25.89	Fixed Marginal Strip - s.24(3) Conservation Act 1987
2795100	Owhanga Landing Reserve	6.04	Local Purpose Reserve - s.23 Reserves Act 1977
2795101	Huangaia Marginal Strip	3.44	Fixed Marginal Strip - s.24(3) Conservation Act 1987
2795102	Aorangi Forest Park	19408.47	Conservation Park - s.19 Conservation Act 1987
2795103	Putangirua Pinnacles Scenic Reserve	115.83	Scenic Reserve - s.19(1)(a) Reserves Act 1977
2795104	Coastal Cliffs Conservation Area	60.44	Stewardship Area - s.25 Conservation Act 1987
2795113	Oterei No2 Marginal Strips	4.74	Fixed Marginal Strip - s.24(3) Conservation Act 1987
2795114	Awheta Marginal Strip	23.00	Fixed Marginal Strip - s.24(3) Conservation Act 1987
2795115	Hurupi Marginal Strip	1.83	Fixed Marginal Strip - s.24(3) Conservation Act 1987
2795117	Blue Rock Conservation Area	0.01	Stewardship Area - s.25 Conservation Act 1987
2795118	Georges Conservation Area	0.92	Stewardship Area - s.25 Conservation Act 1987
2795119	Ruamahanga River No5 Marginal Strip	5.60	Fixed Marginal Strip - s.24(3) Conservation Act 1987
2795120	Ruamahanga River No4 Marginal Strip	0.85	Fixed Marginal Strip - s.24(3) Conservation Act 1987
2795121	Fabians Conservation Area	1.66	Stewardship Area - s.25 Conservation Act 1987
2795122	Ruamahanga River No3 Marginal Strip	2.53	Fixed Marginal Strip - s.24(3) Conservation Act 1987
2795123	Ruamahanga Cutoff Marginal Strip	0.80	Fixed Marginal Strip - s.24(3) Conservation Act 1987
2795124	Abbots Creek Marginal Strip	1.17	Fixed Marginal Strip - s.24(3) Conservation Act 1987
2795125	Gravel Works Marginal Strip	1.30	Fixed Marginal Strip - s.24(3) Conservation Act 1987
2795126	Fernside Marginal Strip	0.05	Fixed Marginal Strip - s.24(3) Conservation Act 1987
2795127	Boar Creek Conservation Area	127.57	Stewardship Area - s.25 Conservation Act 1987
2795128	Featherston Police Station	0.18	Government Purpose Reserve - s.22 Reserves Act 1977
2795129	Featherston Public Reserve	0.29	Local Purpose Reserve - s.23 Reserves Act 1977
2795223	Shield's Flat Stone Walls Historic Reserve	5.95	Historic Reserve - s.18 Reserves Act 1977
2795225	Waiohine River No 2 Marginal Strip	1.41	Fixed Marginal Strip - s.24(3) Conservation Act 1987
2795226	Lake Wairarapa Wetland Conservation Area	8626.46	Stewardship Area - s.25 Conservation Act 1987
2795227	Matthews & Boggy Pond Wildlife Reserve	416.76	Government Purpose Reserve - s.22 Reserves Act 1977
2795228	Ruamahanga Cutoff Wildlife Reserve	50.78	Government Purpose Reserve - s.22 Reserves Act 1977
2795229	Allsops Bay Wildlife Reserve	210.24	Government Purpose Reserve - s.22 Reserves Act 1977
2795230	Ruamahanga Diversion No1 Marginal Strip	8.80	Fixed Marginal Strip - s.24(3) Conservation Act 1987
2795231	Lake Wairarapa Outlet Marginal Strip	7.71	Fixed Marginal Strip - s.24(3) Conservation Act 1987
2795232	Lower Ruamahanga River Marginal Strip	28.69	Fixed Marginal Strip - s.24(3) Conservation Act 1987
2795233	Wairarapa Lake Shore Scenic Reserve	26.46	Scenic Reserve - s.19(1)(a) Reserves Act 1977
2795234	Cross Creek Station Conservation Area	0.33	Stewardship Area - s.25 Conservation Act 1987
2795235	Telegraph Conservation Area	6.88	Stewardship Area - s.25 Conservation Act 1987
2795236	Closed Road Conservation Area	2.81	Stewardship Area - s.25 Conservation Act 1987
2795237	Diversion Conservation Area	0.51	Stewardship Area - s.25 Conservation Act 1987
2795238	Kahutara Scenic Reserve	3.43	Scenic Reserve - s.19(1)(a) Reserves Act 1977
2795239	Parera Conservation Area	0.72	Stewardship Area - s.25 Conservation Act 1987
2795240	Oporua Scenic Reserve	1.83	Scenic Reserve - s.19(1)(a) Reserves Act 1977
2795241	E C Holmes Memorial Scenic Reserve	1.34	Scenic Reserve - s.19(1)(a) Reserves Act 1977
2795242	Tuhitarata Bush Scenic Reserve	10.03	Scenic Reserve - s.19(1)(a) Reserves Act 1977
2795246	Tauherenikau Conservation Area	19.96	Stewardship Area - s.25 Conservation Act 1987
2795247	Waiohine Valley Conservation Area	1.94	Stewardship Area - s.25 Conservation Act 1987
2795248	Waiohine River No 1 Marginal Strip	1.93	Fixed Marginal Strip - s.24(3) Conservation Act 1987
2795249	Matarawa Conservation Area	7.40	Stewardship Area - s.25 Conservation Act 1987
2795250	R W Tate Scenic Reserve	1.53	Scenic Reserve - s.19(1)(a) Reserves Act 1977
2795251	Riversdale Road Conservation Area	7.72	Stewardship Area - s.25 Conservation Act 1987
2795252	Carter Scenic Reserve	31.27	Scenic Reserve - s.19(1)(a) Reserves Act 1977
2795253	Waingawa Marginal Strip	4.70	Fixed Marginal Strip - s.24(3) Conservation Act 1987
2795254	Mangatarere Valley Conservation Area	1.71	Stewardship Area - s.25 Conservation Act 1987
2795255	Carrington Creek Conservation Area	148.51	Stewardship Area - s.25 Conservation Act 1987
2795256	Crones Island Marginal Strip	1.35	Fixed Marginal Strip - s.24(3) Conservation Act 1987
2795257	Mangaone Road Conservation Area	22.77	Stewardship Area - s.25 Conservation Act 1987
2795258	Waiohine Faulted Terraces Scientific Reserve	1.61	Scientific Reserve - s.21 Reserves Act 1977
2798523	Remutaka Forest Park	19765.95	Conservation Park - s.19 Conservation Act 1987
3030667	Unnamed Nature Reserve - Featherston	0.49	Nature Reserve - s.20 Reserves Act 1977

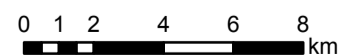


Map 9.11 Inventory of public conservation land and waters

Conservation Management Strategy  
Wellington

**Map 11 of 12**

Conservation unit data is current as of 01/08/2016



**Inventory of public conservation land and waters  
Wellington  
Map table 9.11**

<b>NaPALIS ID</b>	<b>Protected Area Name</b>	<b>Area (ha)</b>	<b>Legal Description</b>
2792494	Castlepoint No1 Conservation Area	0.16	Stewardship Area - s.25 Conservation Act 1987
2792495	Castlepoint No2 Conservation Area	0.08	Stewardship Area - s.25 Conservation Act 1987
2792496	Castlepoint Scenic Reserve	60.39	Scenic Reserve - s.19(1)(a) Reserves Act 1977
2792497	Otahome Conservation Area	0.98	Stewardship Area - s.25 Conservation Act 1987
2793294	Erindale Conservation Area	0.24	Stewardship Area - s.25 Conservation Act 1987
2793295	Whakataki Marginal Strip	3.70	Fixed Marginal Strip - s.24(3) Conservation Act 1987
2793898	Tauweru Marginal Strip	0.28	Fixed Marginal Strip - s.24(3) Conservation Act 1987
2793899	Wainuioru Marginal Strips	57.24	Fixed Marginal Strip - s.24(3) Conservation Act 1987
2794486	Rocky Hills Sanctuary Area	418.18	Sanctuary Area - s.22 Conservation Act 1987
2794488	Waihingaia Conservation Area	1.97	Stewardship Area - s.25 Conservation Act 1987
2794489	Kaiwhata Marginal Strip	0.42	Fixed Marginal Strip - s.24(3) Conservation Act 1987
2794491	Riversdale Marginal Strip	3.01	Fixed Marginal Strip - s.24(3) Conservation Act 1987
2794492	Motuwaireka Marginal Strip	0.83	Fixed Marginal Strip - s.24(3) Conservation Act 1987
2794523	Oumakura Scenic Reserve	149.25	Scenic Reserve - s.19(1)(a) Reserves Act 1977
2794768	Whangaehu Conservation Area	0.66	Stewardship Area - s.25 Conservation Act 1987
2794773	Rewa Bush Conservation Area	1265.42	Stewardship Area - s.25 Conservation Act 1987
2794778	Whareama Marginal Strip	0.41	Fixed Marginal Strip - s.24(3) Conservation Act 1987
2794779	Tinui Marginal Strip	0.23	Fixed Marginal Strip - s.24(3) Conservation Act 1987

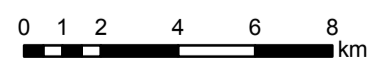


Map 9.12 Inventory of public conservation land and waters

Conservation Management Strategy  
Wellington

**Map 12 of 12**

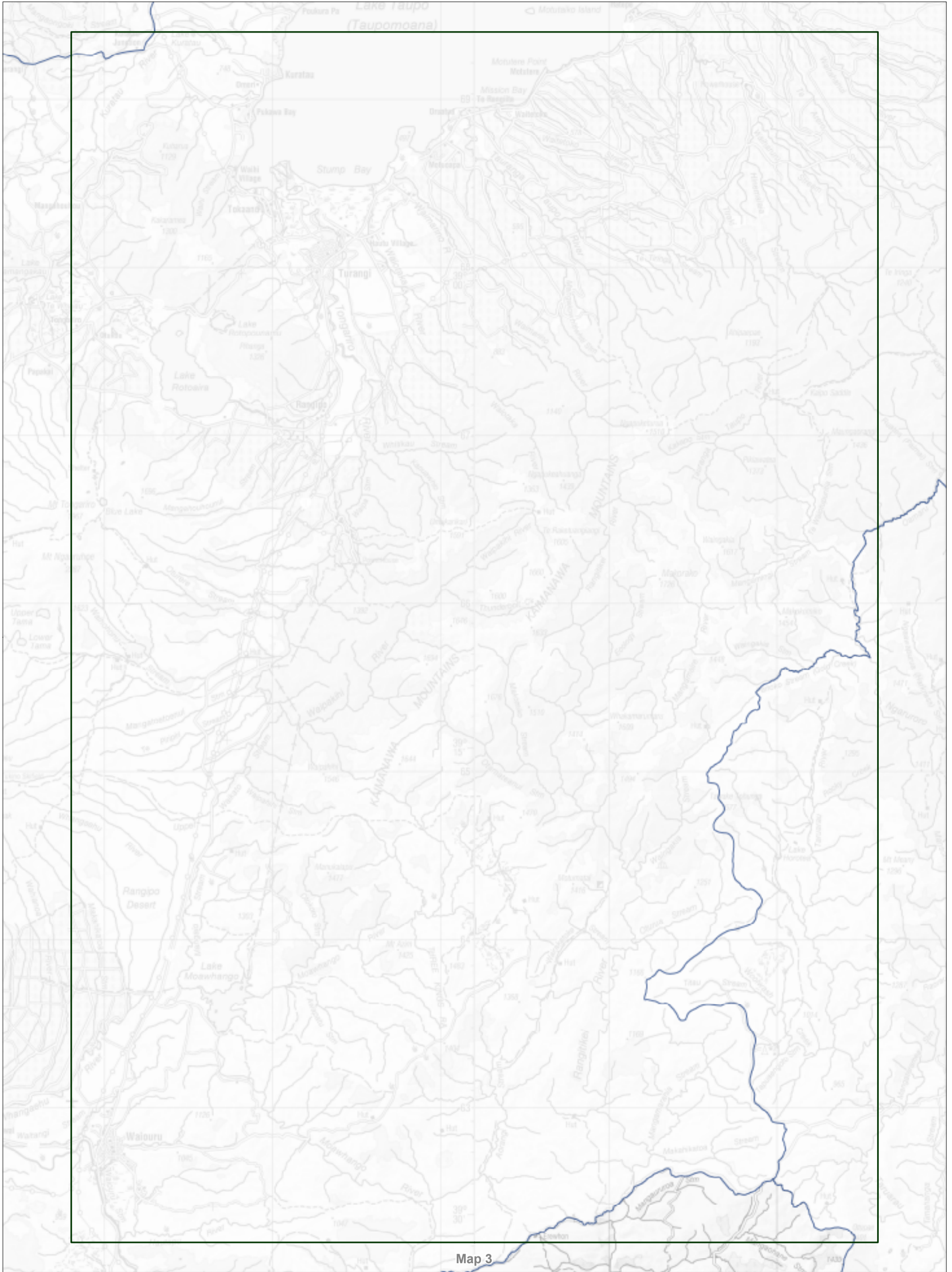
Conservation unit data is current as of 01/08/2016





**Inventory of public conservation land and waters  
Wellington  
Map table 9.12**

<b>NaPALIS ID</b>	<b>Protected Area Name</b>	<b>Area (ha)</b>	<b>Legal Description</b>
2795086	Stonewall Scenic Reserve	121.79	Scenic Reserve - s.19(1)(a) Reserves Act 1977
2795105	Kupe's Sail Rock Recreation Reserve	8.13	Recreation Reserve - s.17 Reserves Act 1977
2795106	Mataperu Marginal Strip	8.05	Fixed Marginal Strip - s.24(3) Conservation Act 1987
2795107	Te Kaukau Conservation Area	0.09	Stewardship Area - s.25 Conservation Act 1987
2795108	Tora Marginal Strip	14.16	Fixed Marginal Strip - s.24(3) Conservation Act 1987
2795109	Awheaiti Marginal Strip	3.48	Fixed Marginal Strip - s.24(3) Conservation Act 1987
2795110	Tora Bush Scenic Reserve	548.28	Scenic Reserve - s.19(1)(a) Reserves Act 1977
2795111	Te Awaiti Marginal Strip	12.72	Fixed Marginal Strip - s.24(3) Conservation Act 1987
2795112	Oterei No1 Marginal Strip	0.63	Fixed Marginal Strip - s.24(3) Conservation Act 1987
2795116	Tora Recreation Reserve	5.57	Recreation Reserve - s.17 Reserves Act 1977
3032423	White Rock Reserve (located off the South Wairarapa Coast)	5.36	Scenic Reserve - s.19(1)(a) Reserves Act 1977

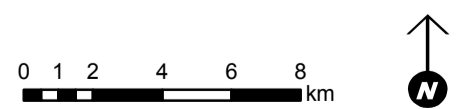


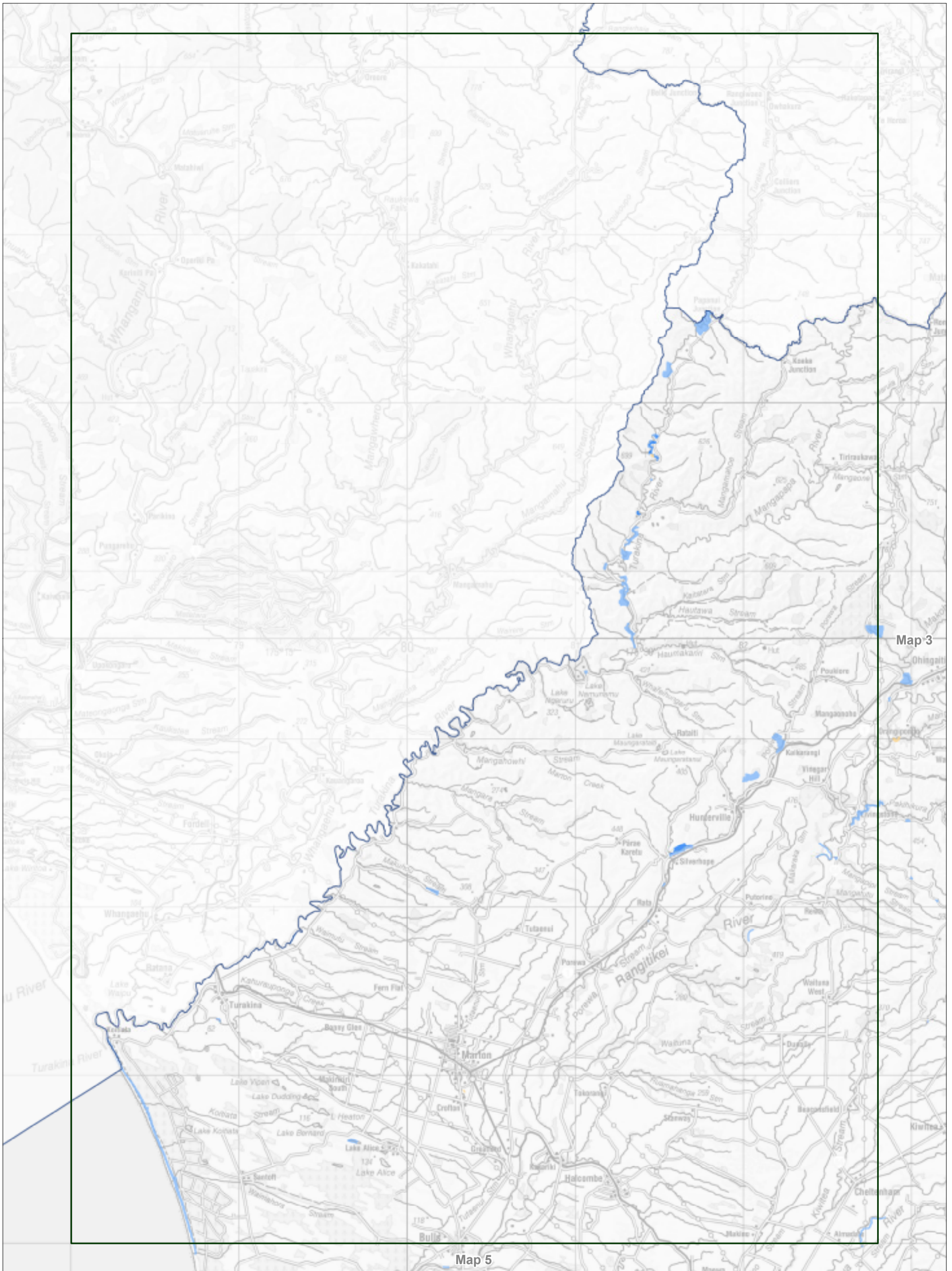
Map 3

Map 10.1 Visitor management zones - detail  
 Conservation Management Strategy  
 Wellington

Map 1 of 12

Conservation unit data is current as of 01/08/2016



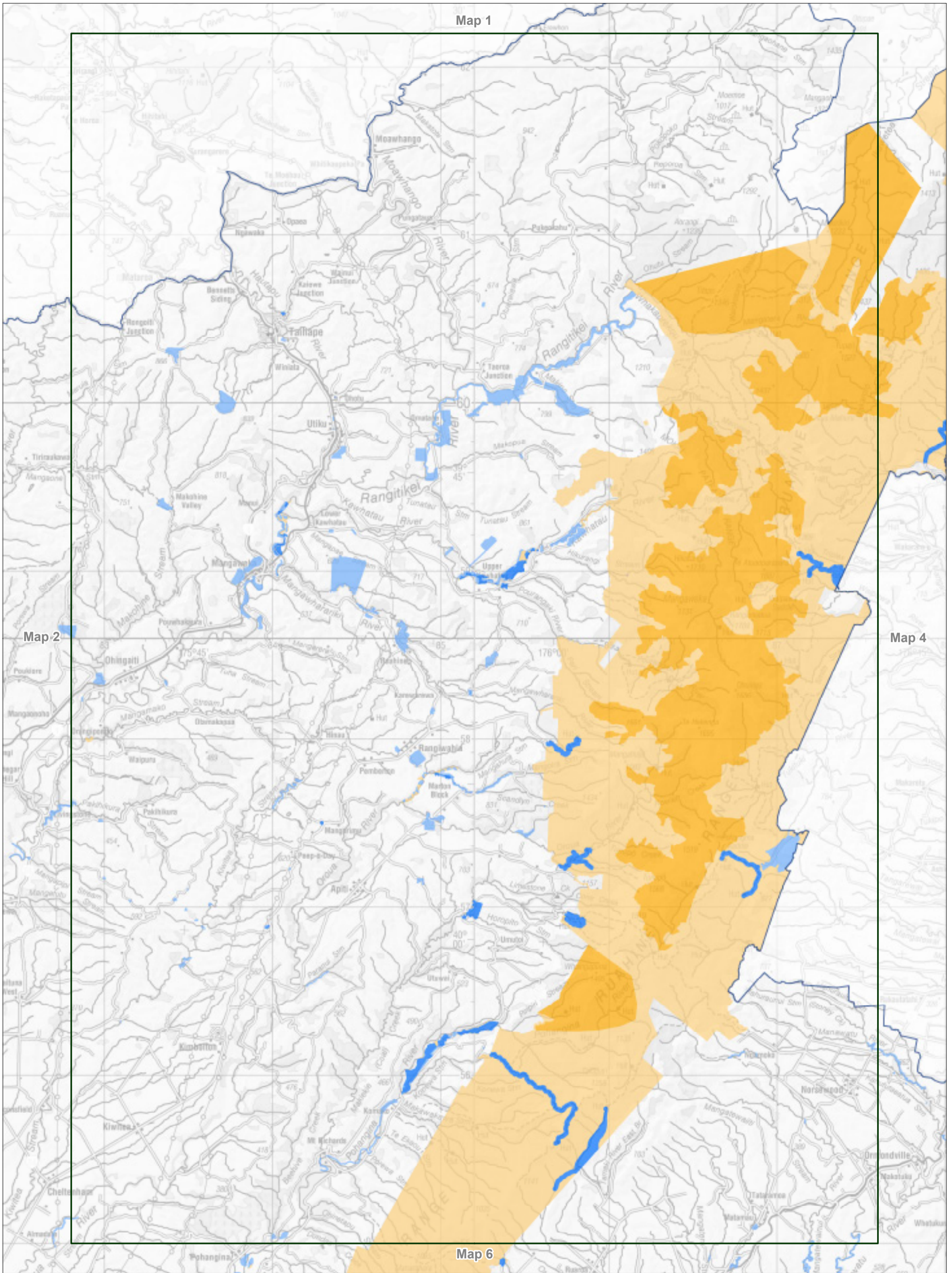


Map 10.2 Visitor management zones - detail  
 Conservation Management Strategy  
 Wellington

**Map 2 of 12**

*Conservation unit data is current as of 01/08/2016*

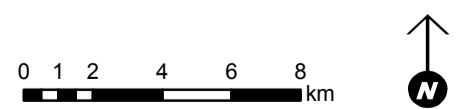


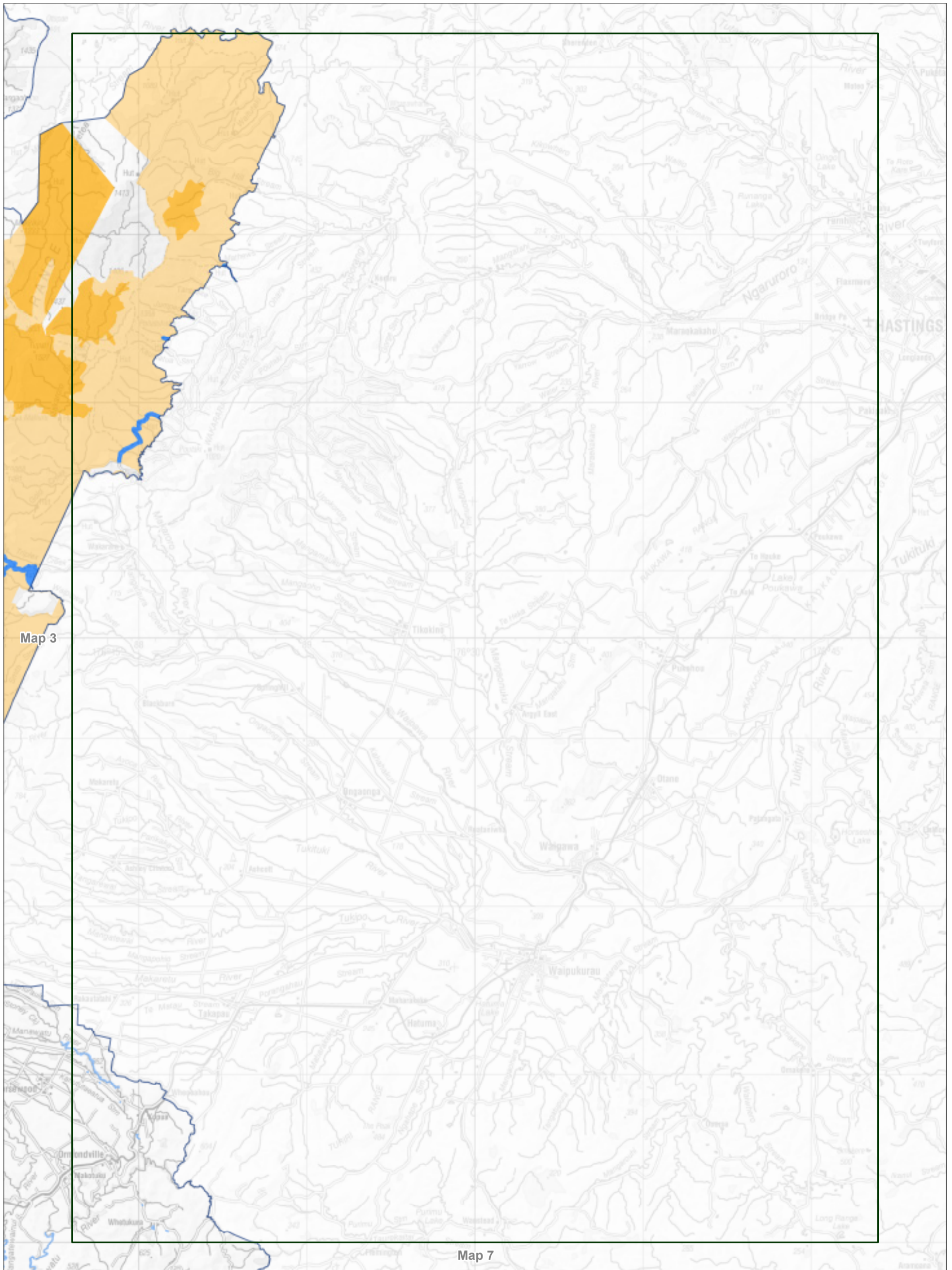


Map 10.3 Visitor management zones - detail  
 Conservation Management Strategy  
 Wellington

Map 3 of 12

Conservation unit data is current as of 01/08/2016



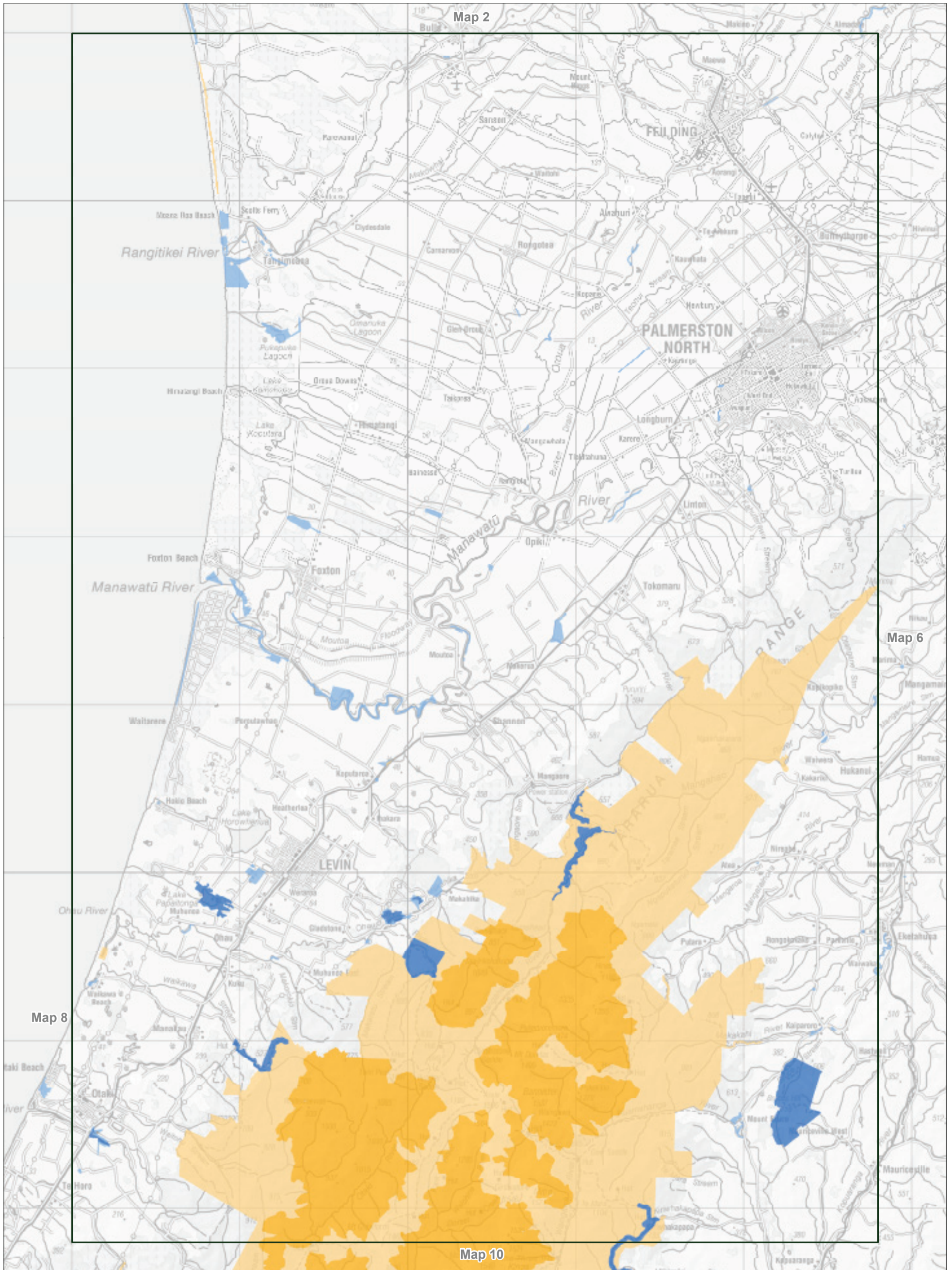


Map 10.4 Visitor management zones - detail  
 Conservation Management Strategy  
 Wellington

**Map 4 of 12**

*Conservation unit data is current as of 01/08/2016*

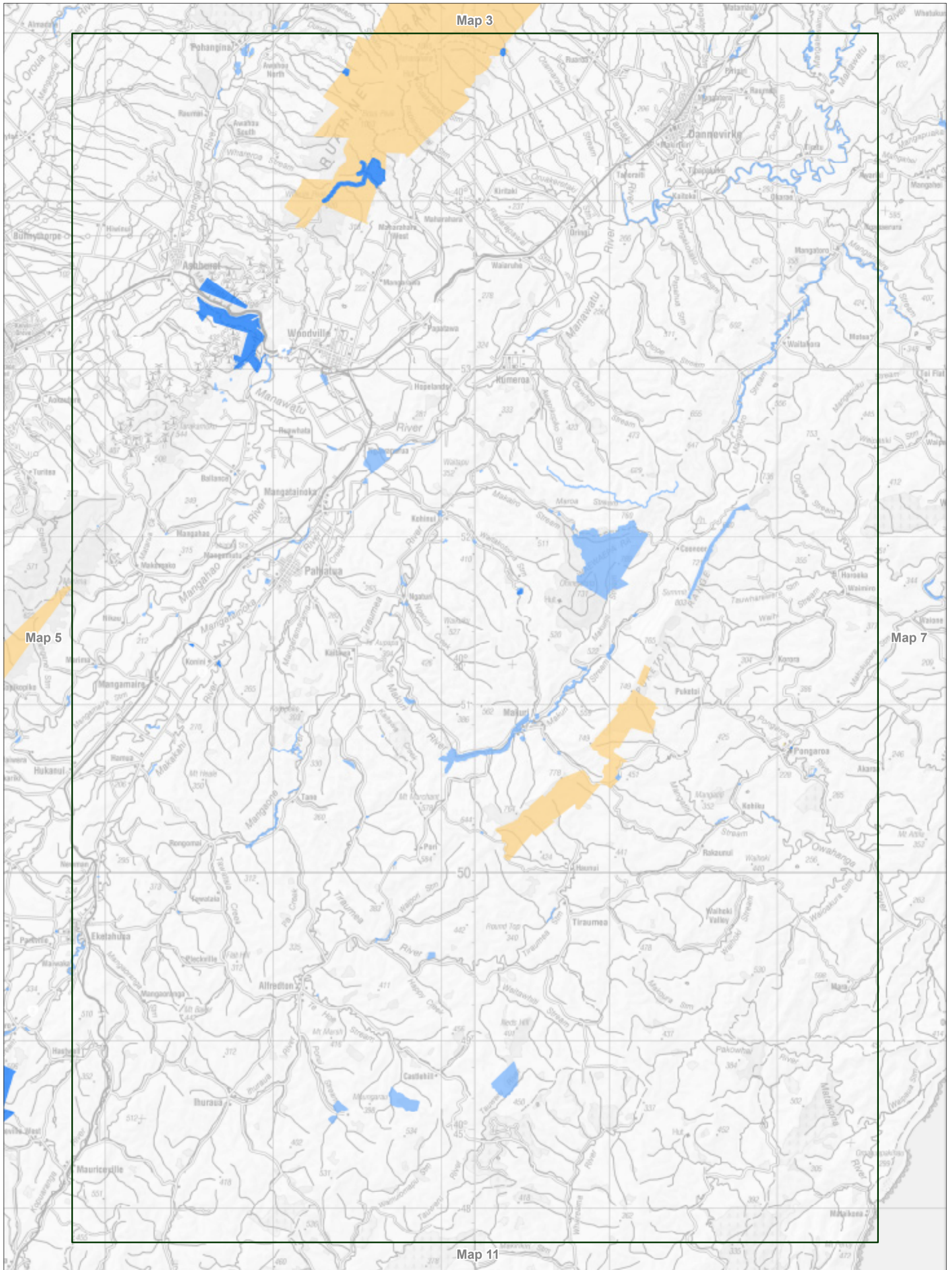




Map 10.5 Visitor management zones - detail  
 Conservation Management Strategy  
 Wellington

Map 5 of 12

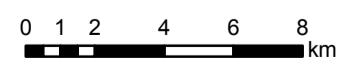
Conservation unit data is current as of 01/08/2016

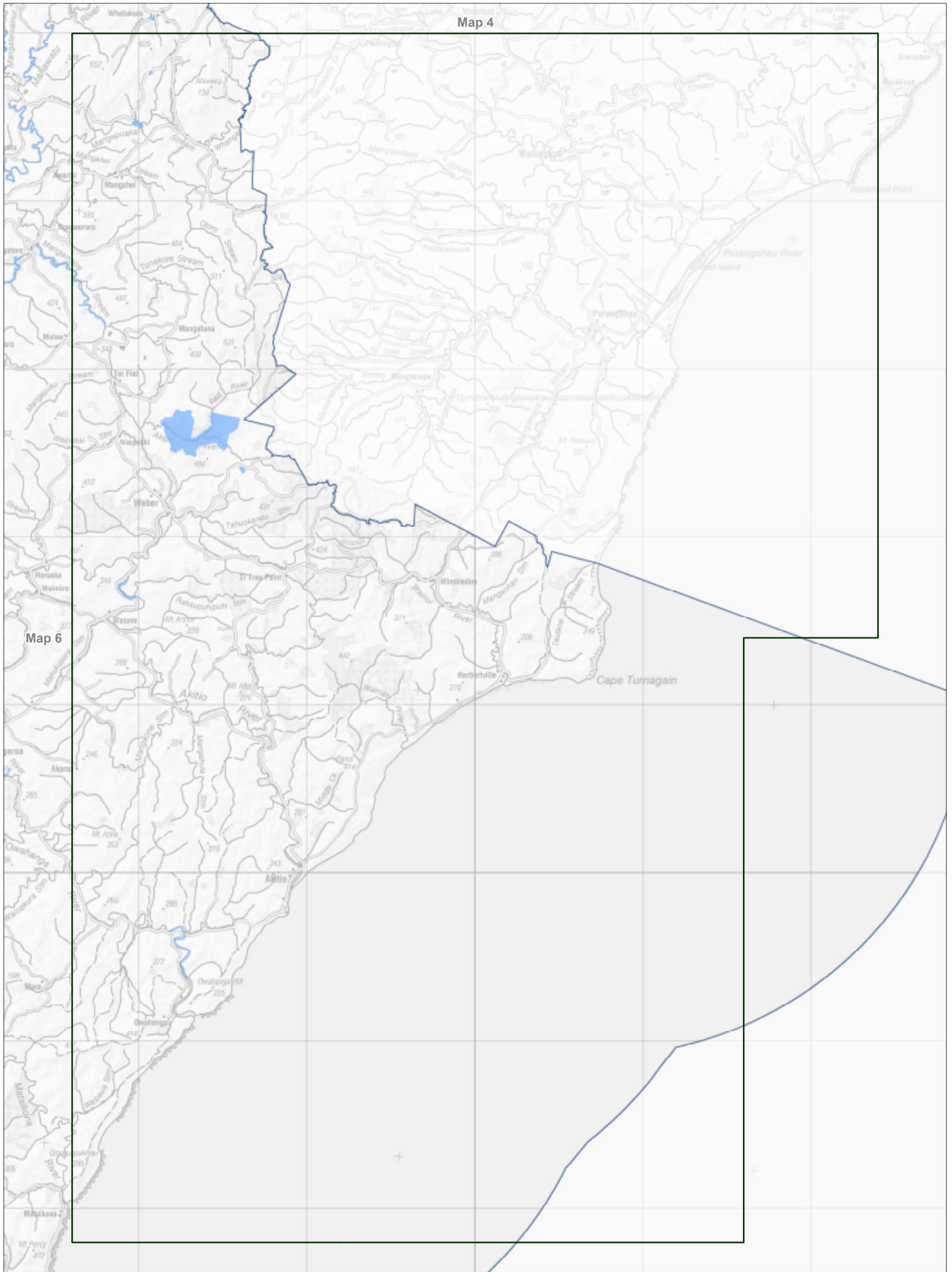


Map 10.6 Visitor management zones - detail  
 Conservation Management Strategy  
 Wellington

**Map 6 of 12**

*Conservation unit data is current as of 01/08/2016*





Map 10.7 Visitor management zones - detail  
 Conservation Management Strategy  
 Wellington

**Map 7 of 12**

*Conservation unit data is current as of 01/08/2016*



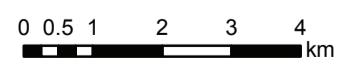


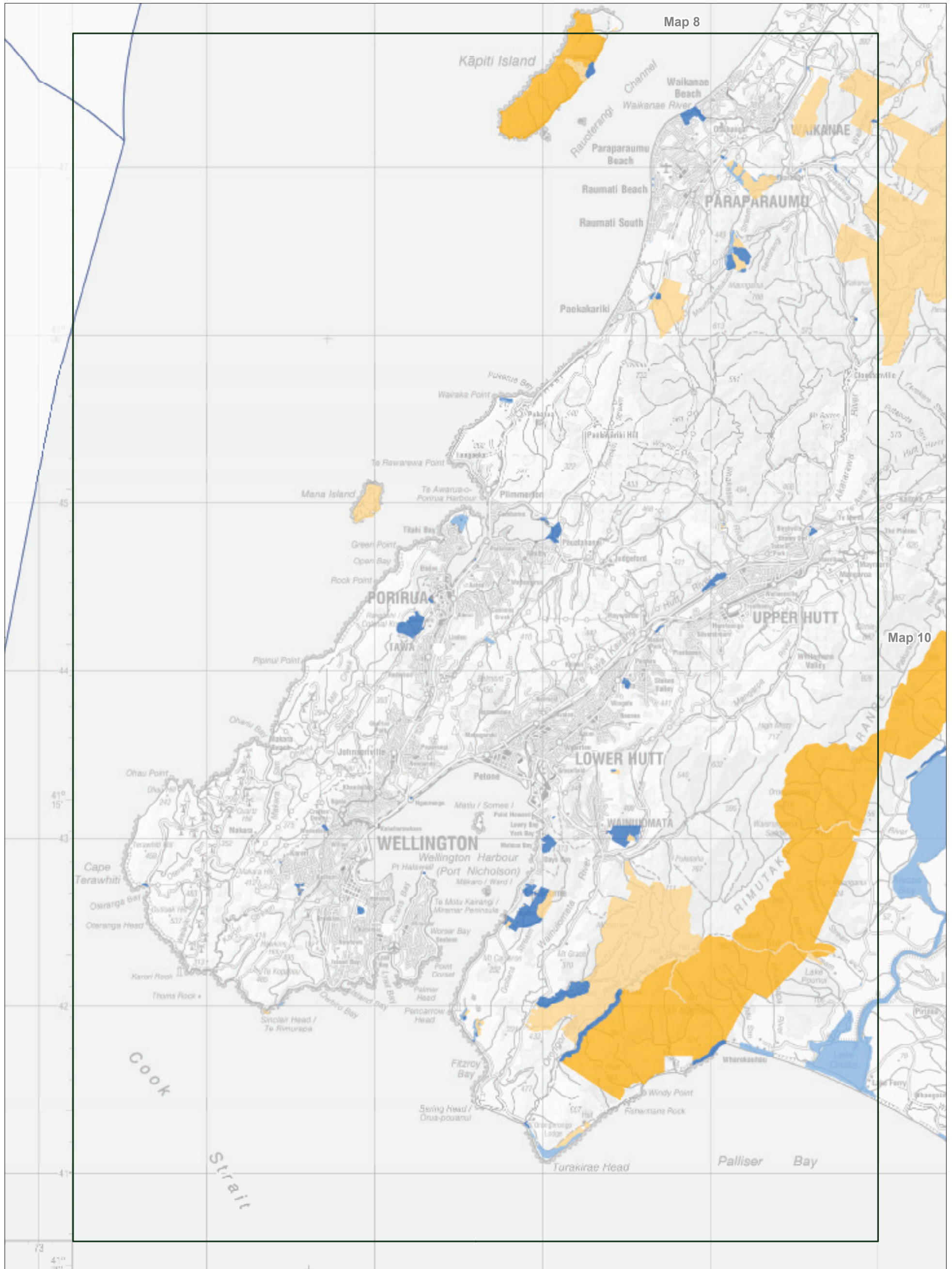


Map 10.8 Visitor management zones - detail  
 Conservation Management Strategy  
 Wellington

**Map 8 of 12**

*Conservation unit data is current as of 01/08/2016*



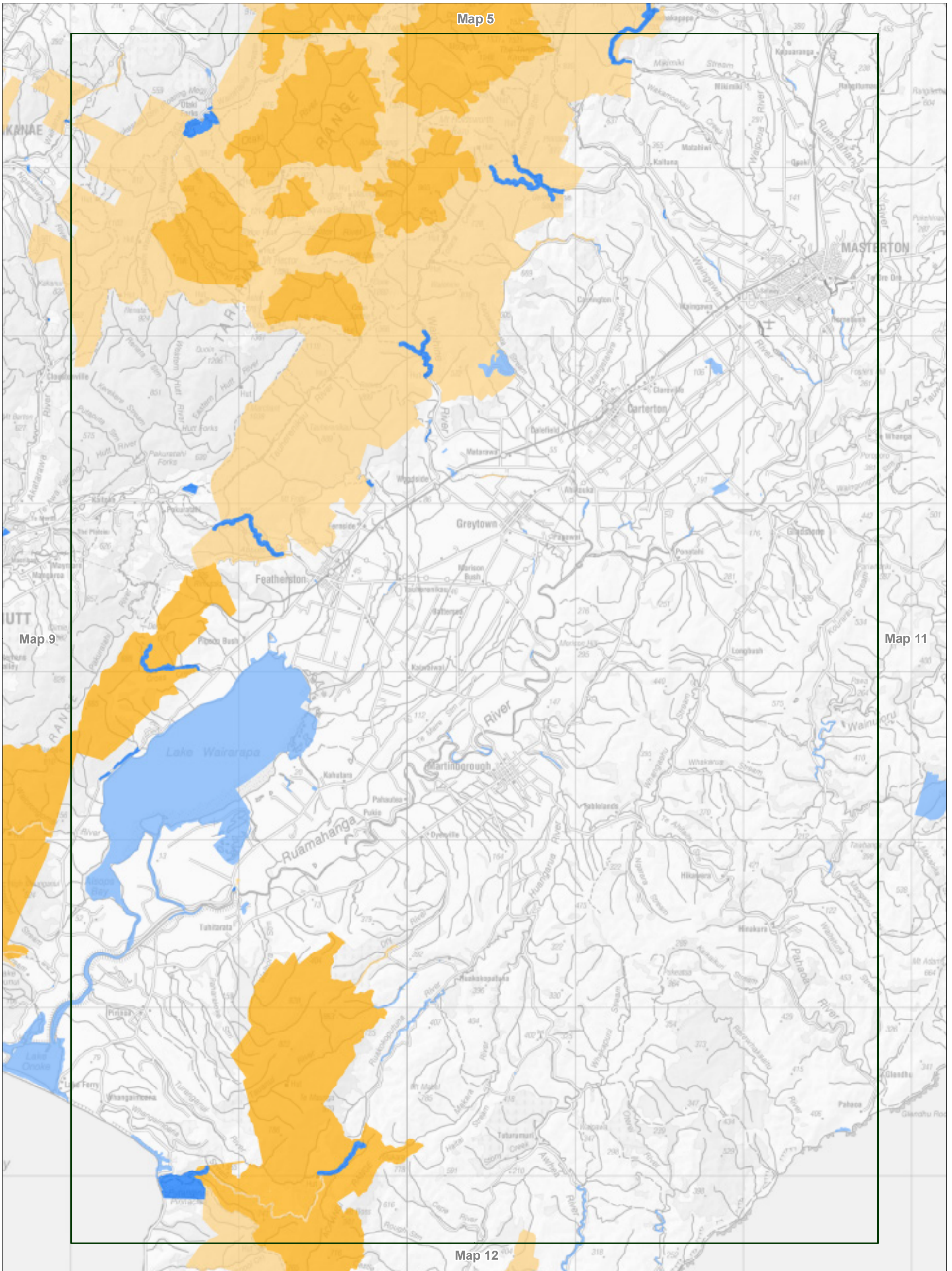


Map 10.9 Visitor management zones - detail  
 Conservation Management Strategy  
 Wellington

Map 9 of 12

Conservation unit data is current as of 01/08/2016



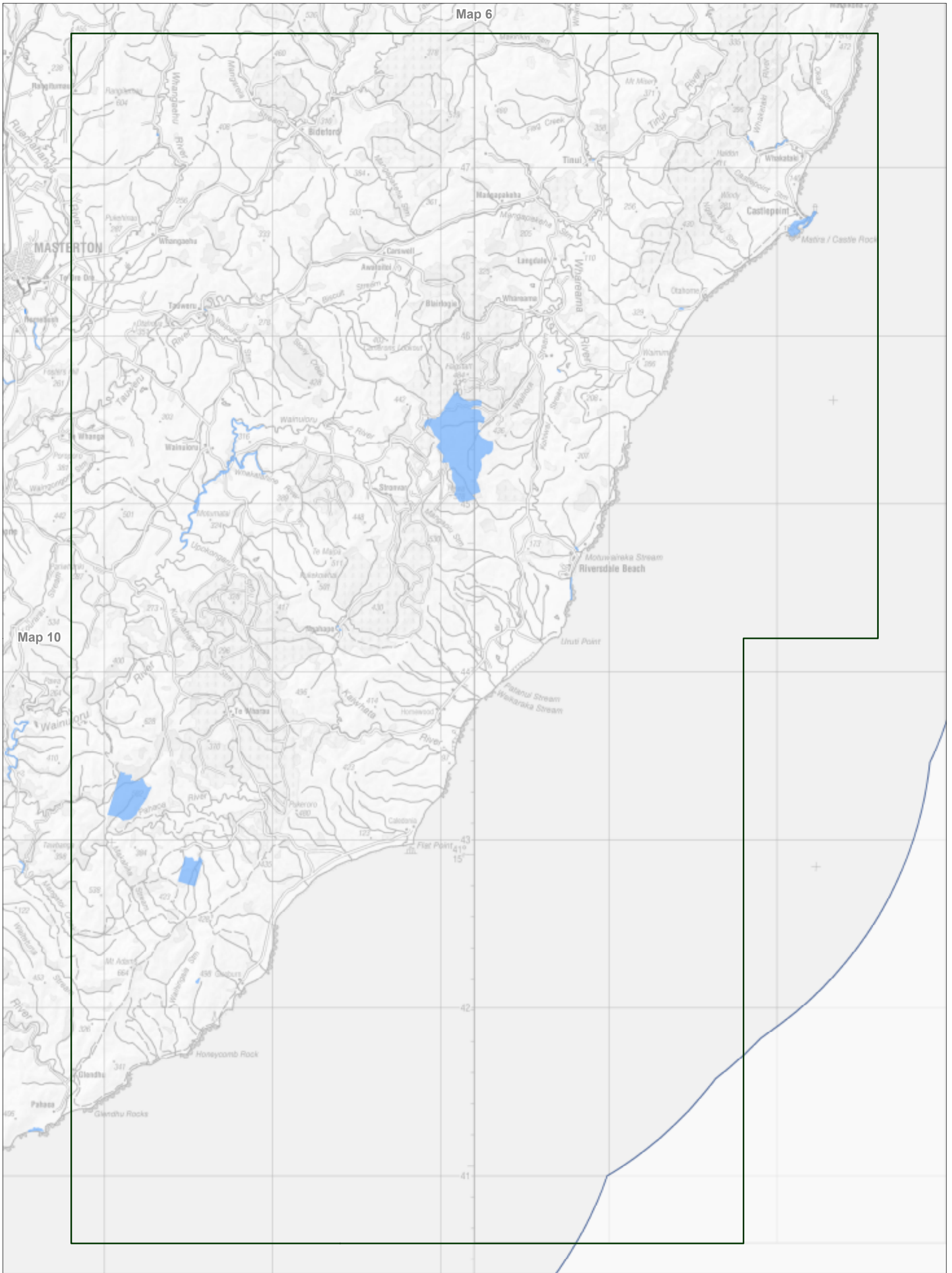


Map 10.10 Visitor management zones - detail  
 Conservation Management Strategy  
 Wellington

**Map 10 of 12**

*Conservation unit data is current as of 01/08/2016*

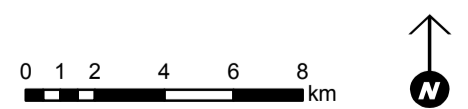


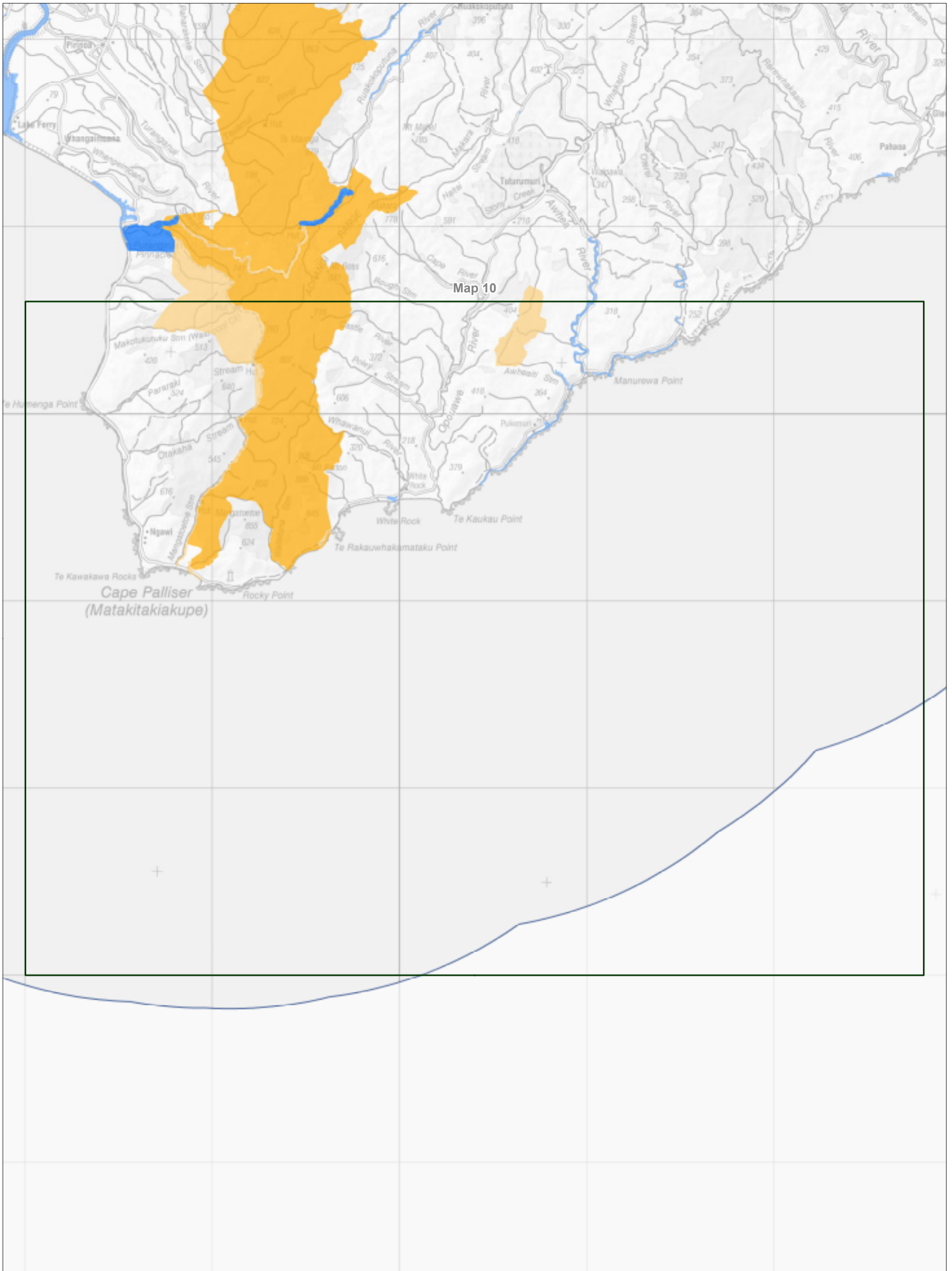


Map 10.11 Visitor management zones - detail  
 Conservation Management Strategy  
 Wellington

Map 11 of 12

Conservation unit data is current as of 01/08/2016



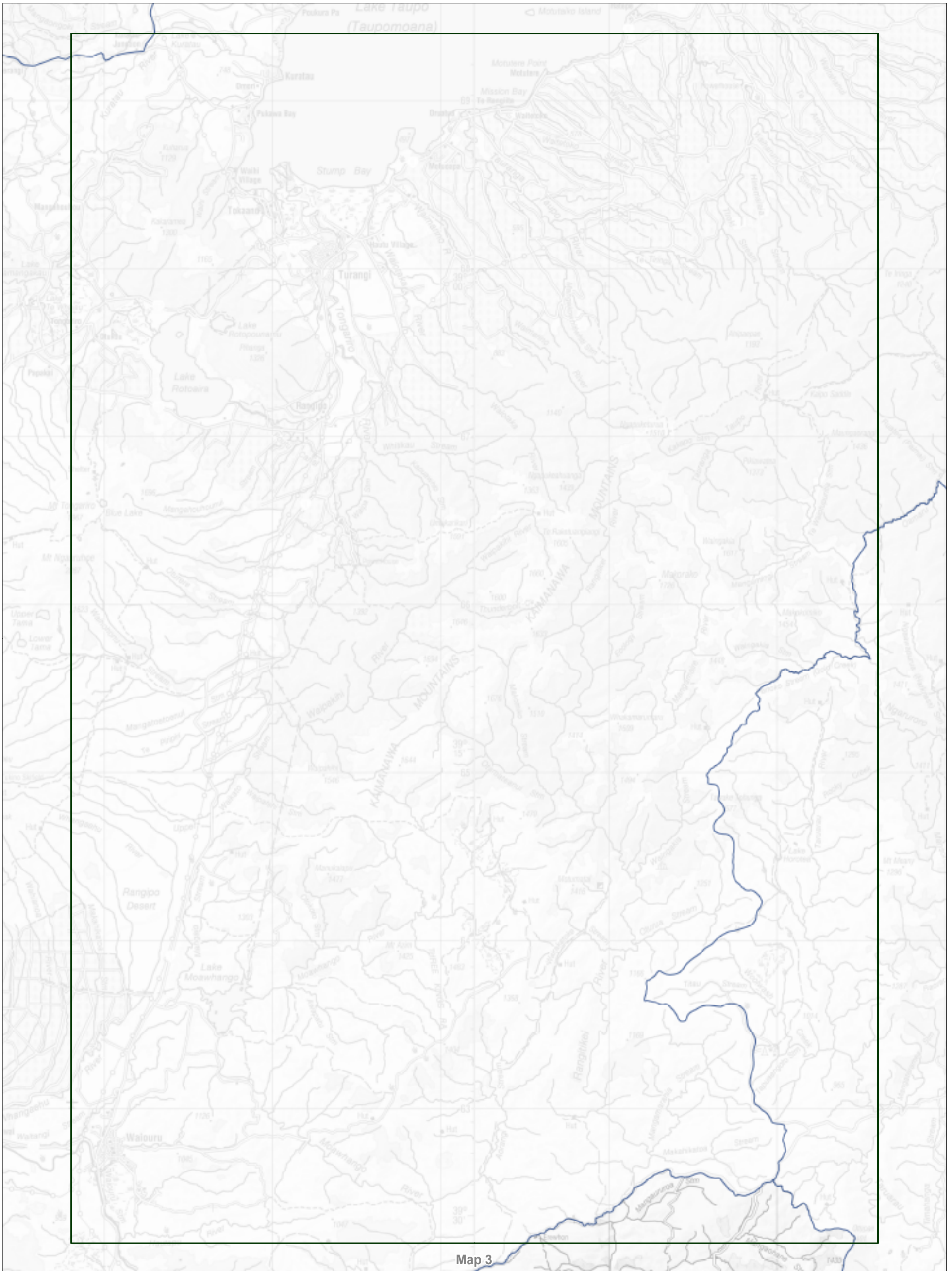


Map 10.12 Visitor management zones - detail  
 Conservation Management Strategy  
 Wellington

**Map 12 of 12**

*Conservation unit data is current as of 01/08/2016*



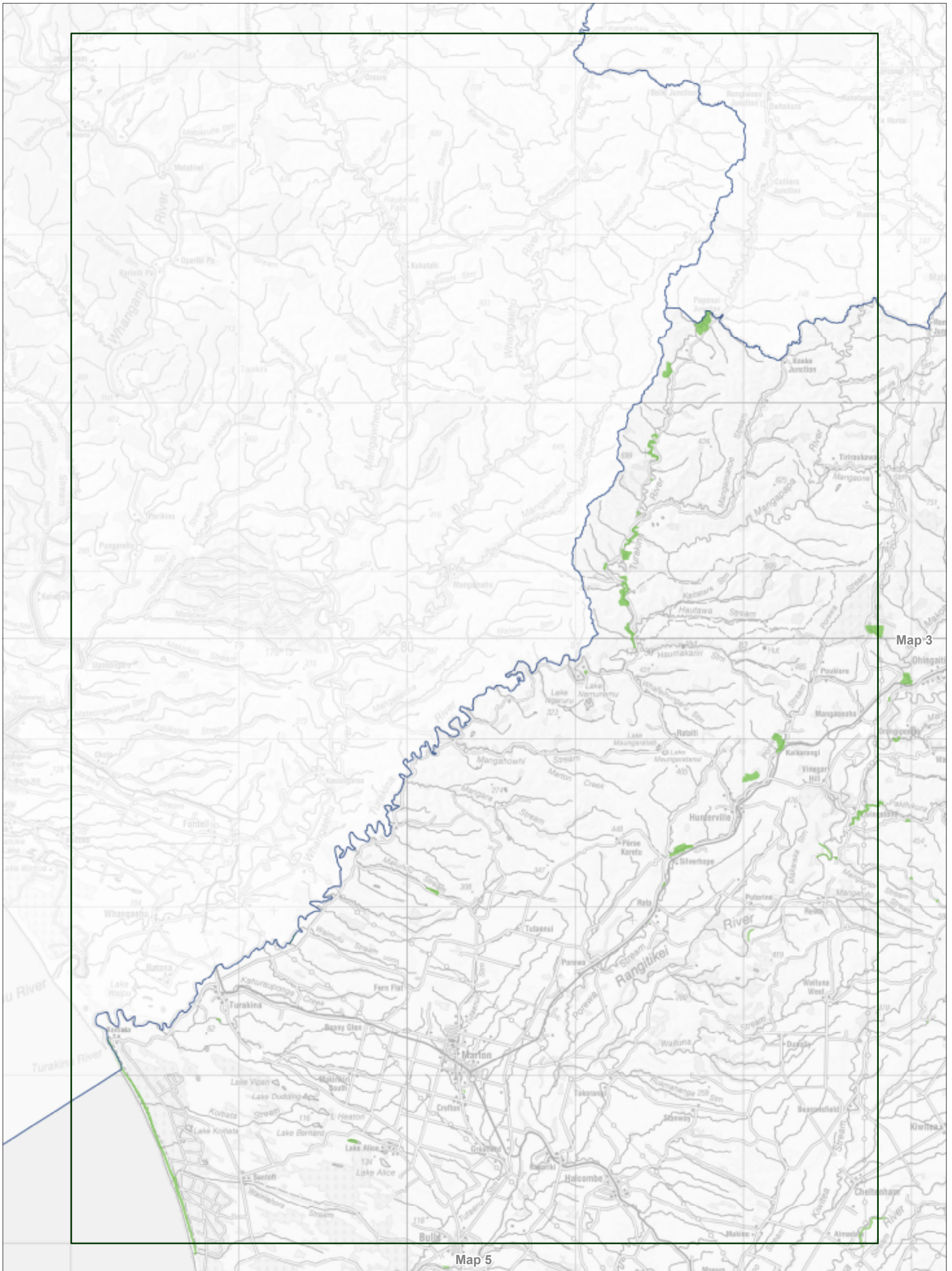


Map 11.1 Aircraft access zones - detail  
 Conservation Management Strategy  
 Wellington

Map 1 of 12

Conservation unit data is current as of 01/08/2016



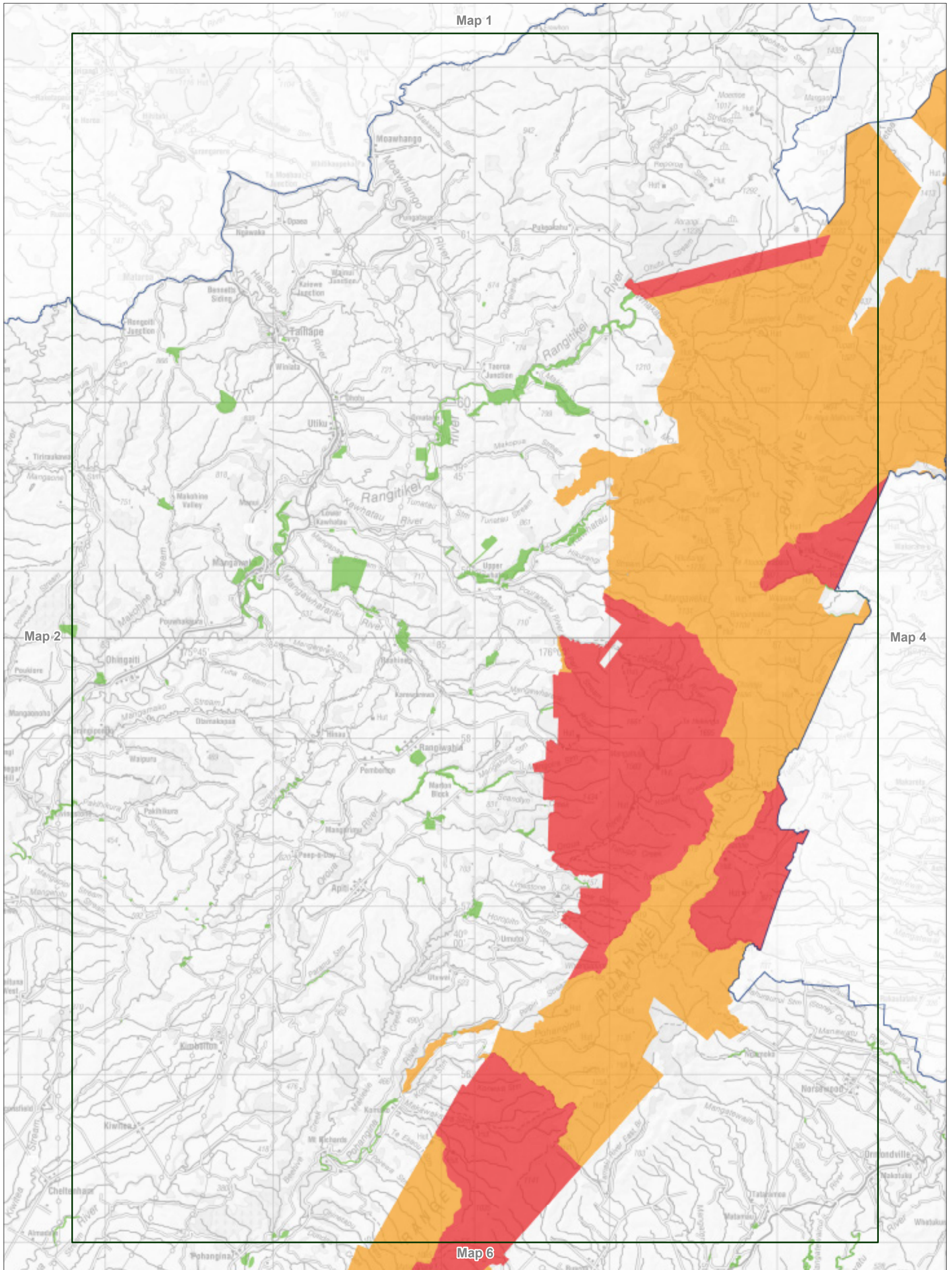


Map 11.2 Aircraft access zones - detail  
 Conservation Management Strategy  
 Wellington

**Map 2 of 12**

*Conservation unit data is current as of 01/08/2016*





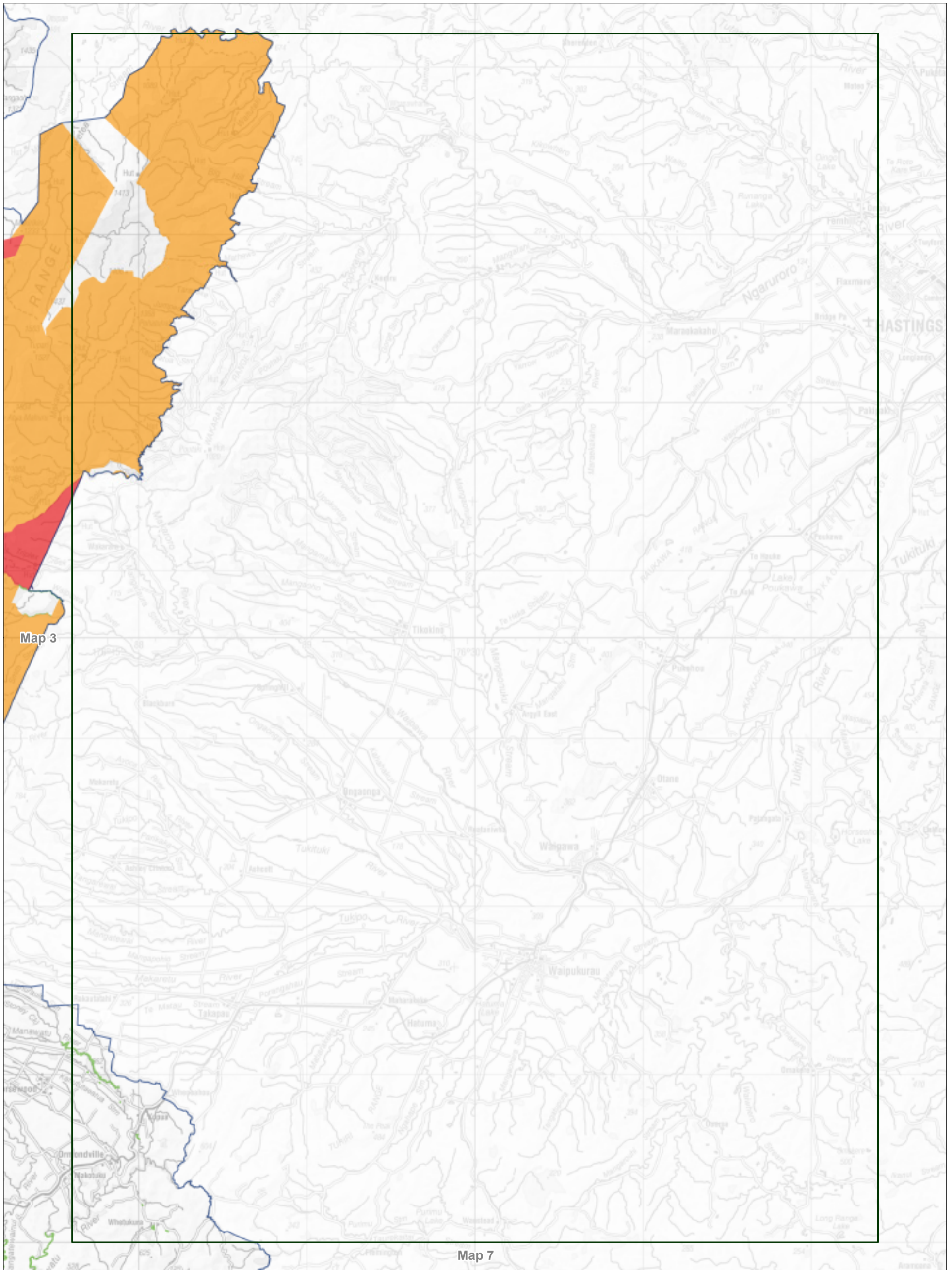
Map 11.3 Aircraft access zones - detail  
 Conservation Management Strategy  
 Wellington

Map 3 of 12

Conservation unit data is current as of 01/08/2016





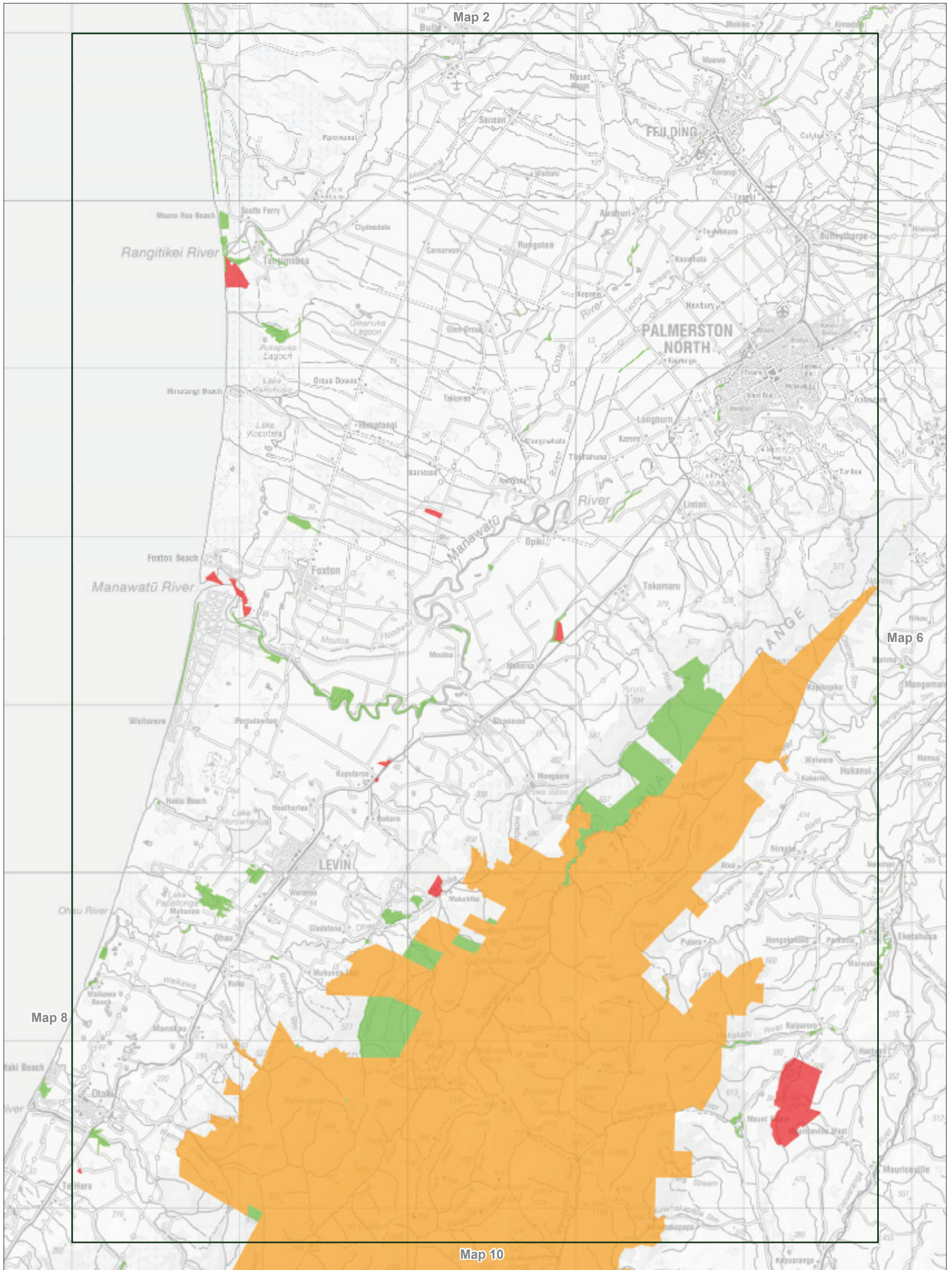


Map 11.4 Aircraft access zones - detail  
 Conservation Management Strategy  
 Wellington

Map 4 of 12

Conservation unit data is current as of 01/08/2016

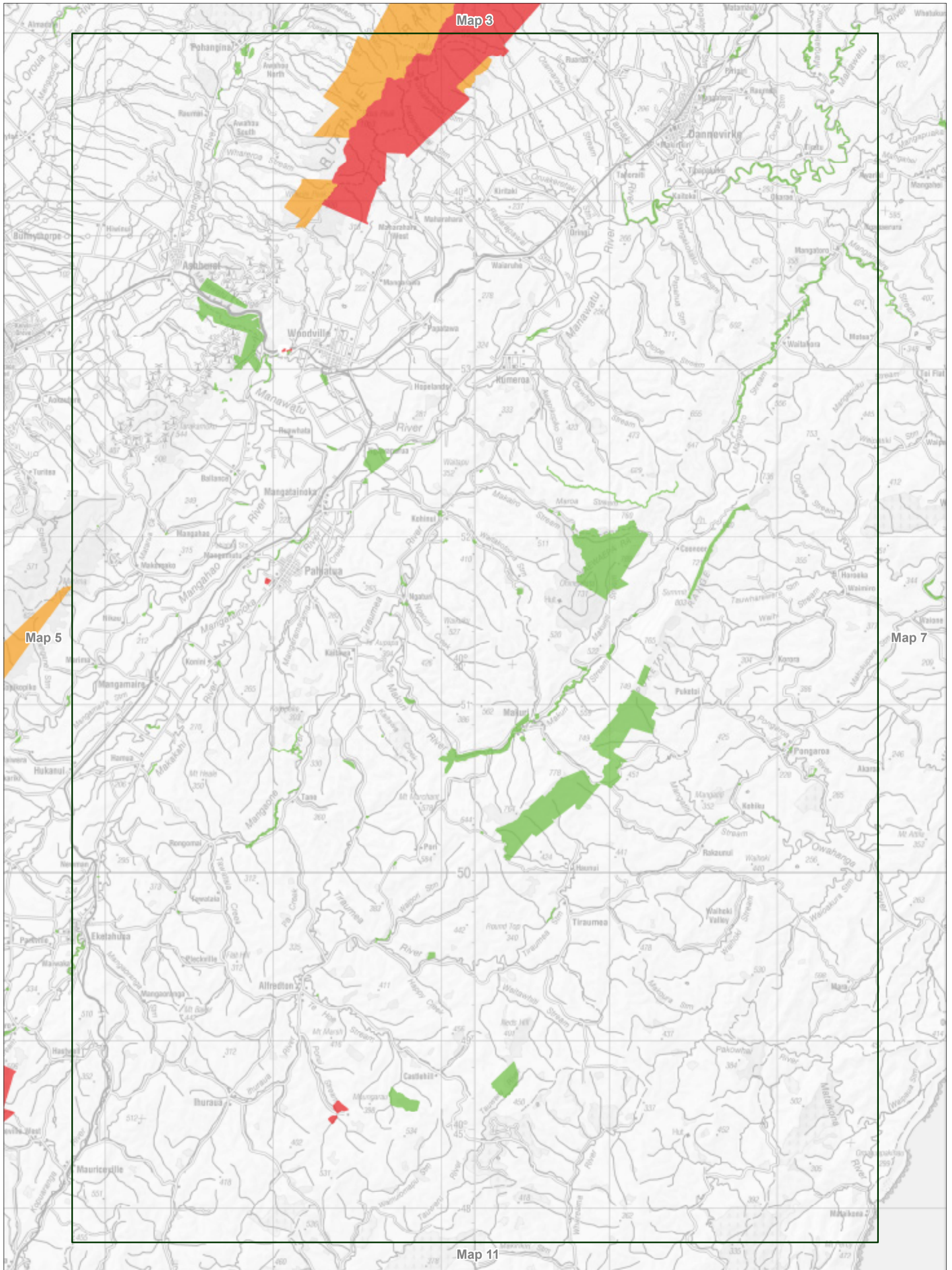




Map 11.5 Aircraft access zones - detail  
 Conservation Management Strategy  
 Wellington

Map 5 of 12

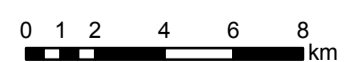
Conservation unit data is current as of 01/08/2016

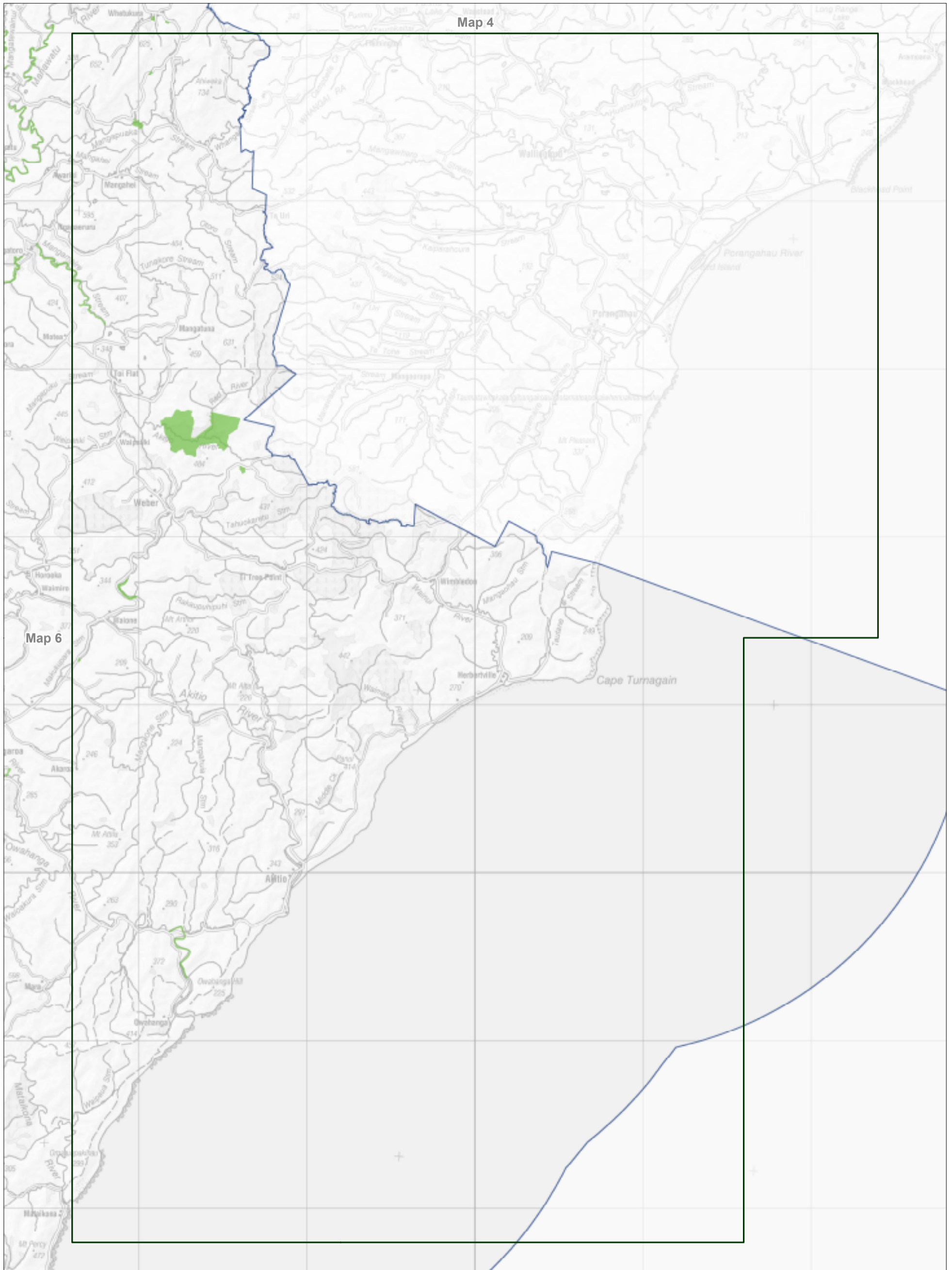


Map 11.6 Aircraft access zones - detail  
 Conservation Management Strategy  
 Wellington

Map 6 of 12

Conservation unit data is current as of 01/08/2016





Map 11.7 Aircraft access zones - detail  
 Conservation Management Strategy  
 Wellington

Map 7 of 12

Conservation unit data is current as of 01/08/2016

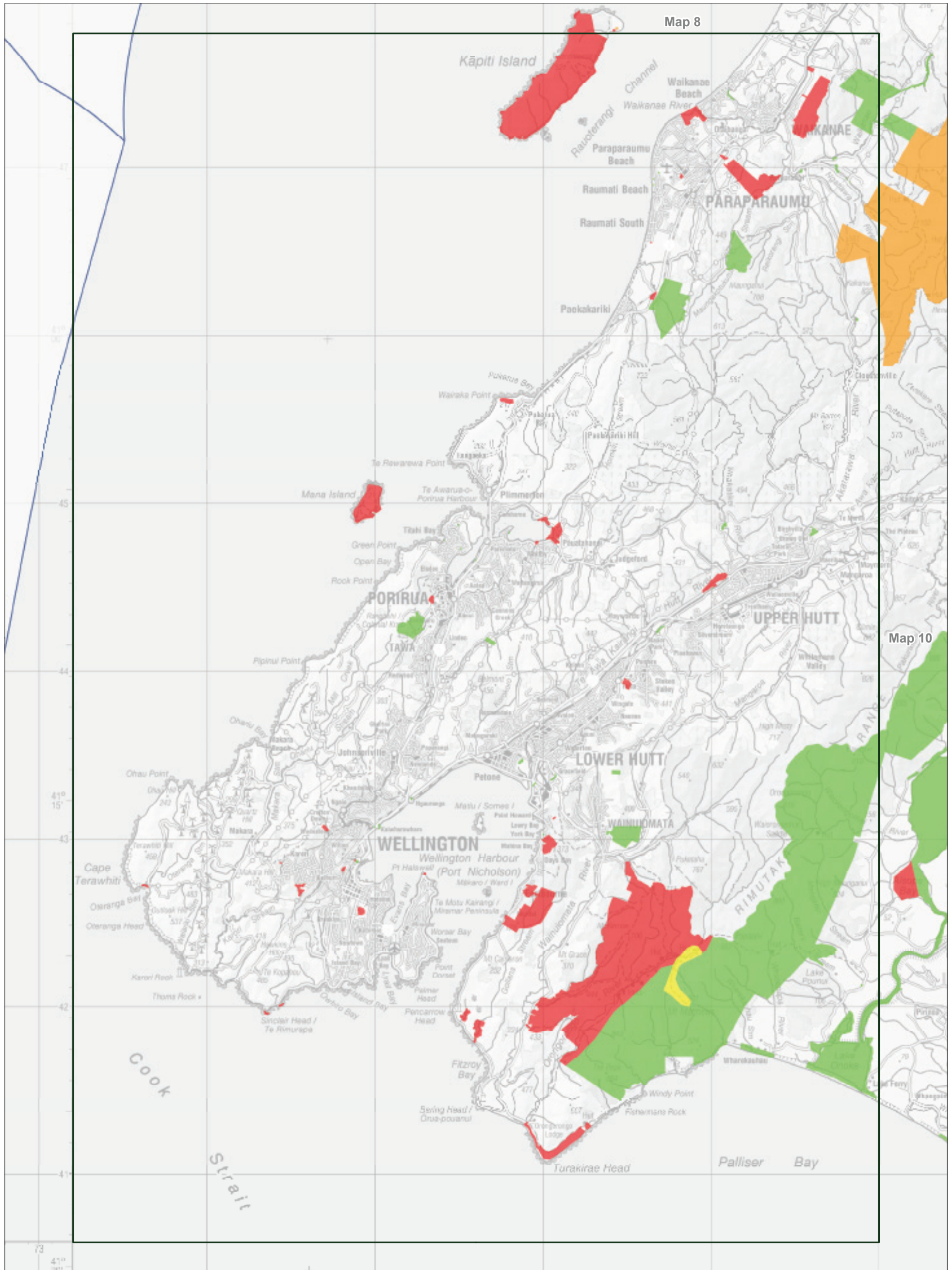


Map 11.8 Aircraft access zones - detail  
 Conservation Management Strategy  
 Wellington

**Map 8 of 12**

*Conservation unit data is current as of 01/08/2016*



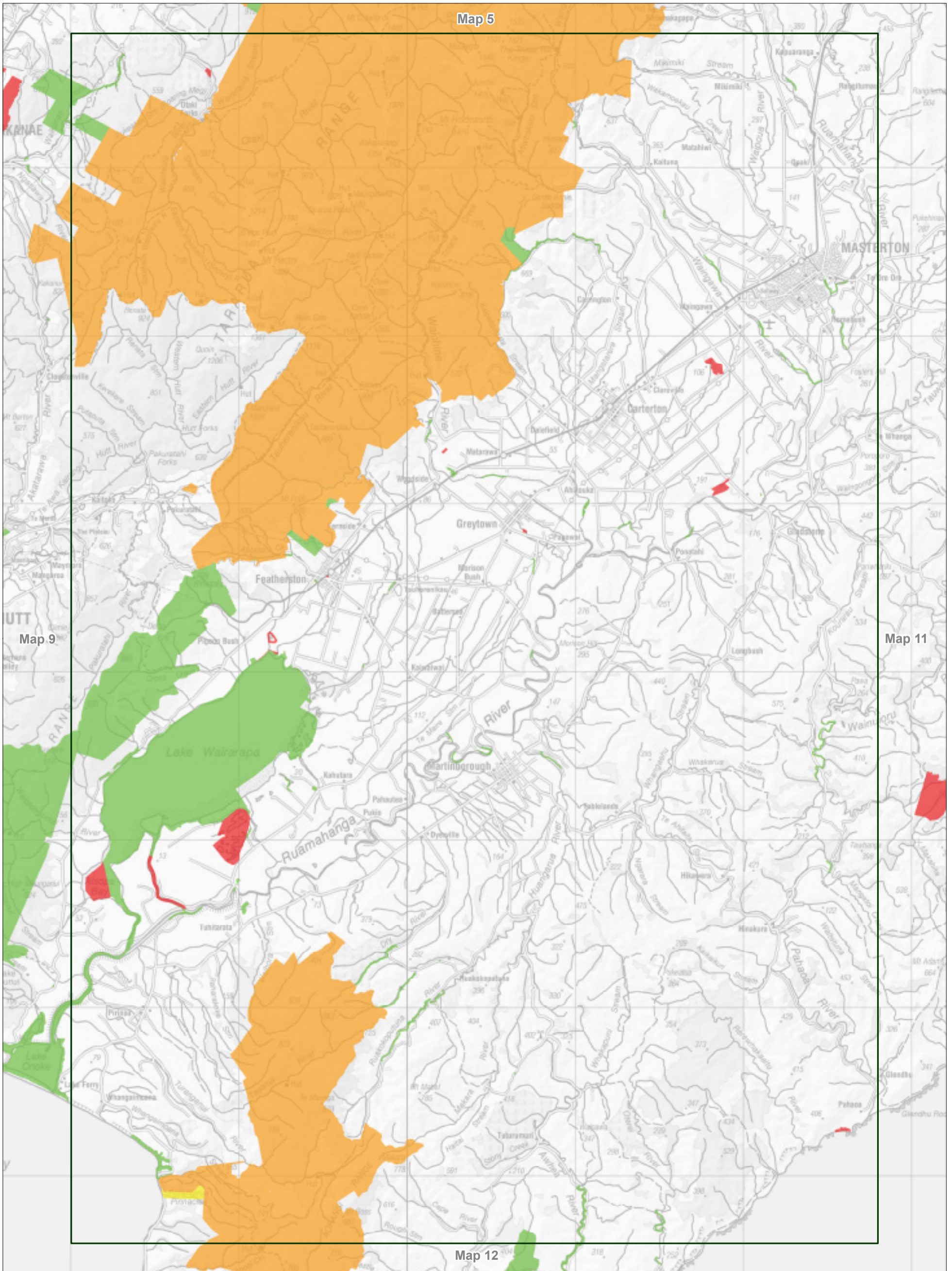


Map 11.9 Aircraft access zones - detail  
 Conservation Management Strategy  
 Wellington

Map 9 of 12

Conservation unit data is current as of 01/08/2016



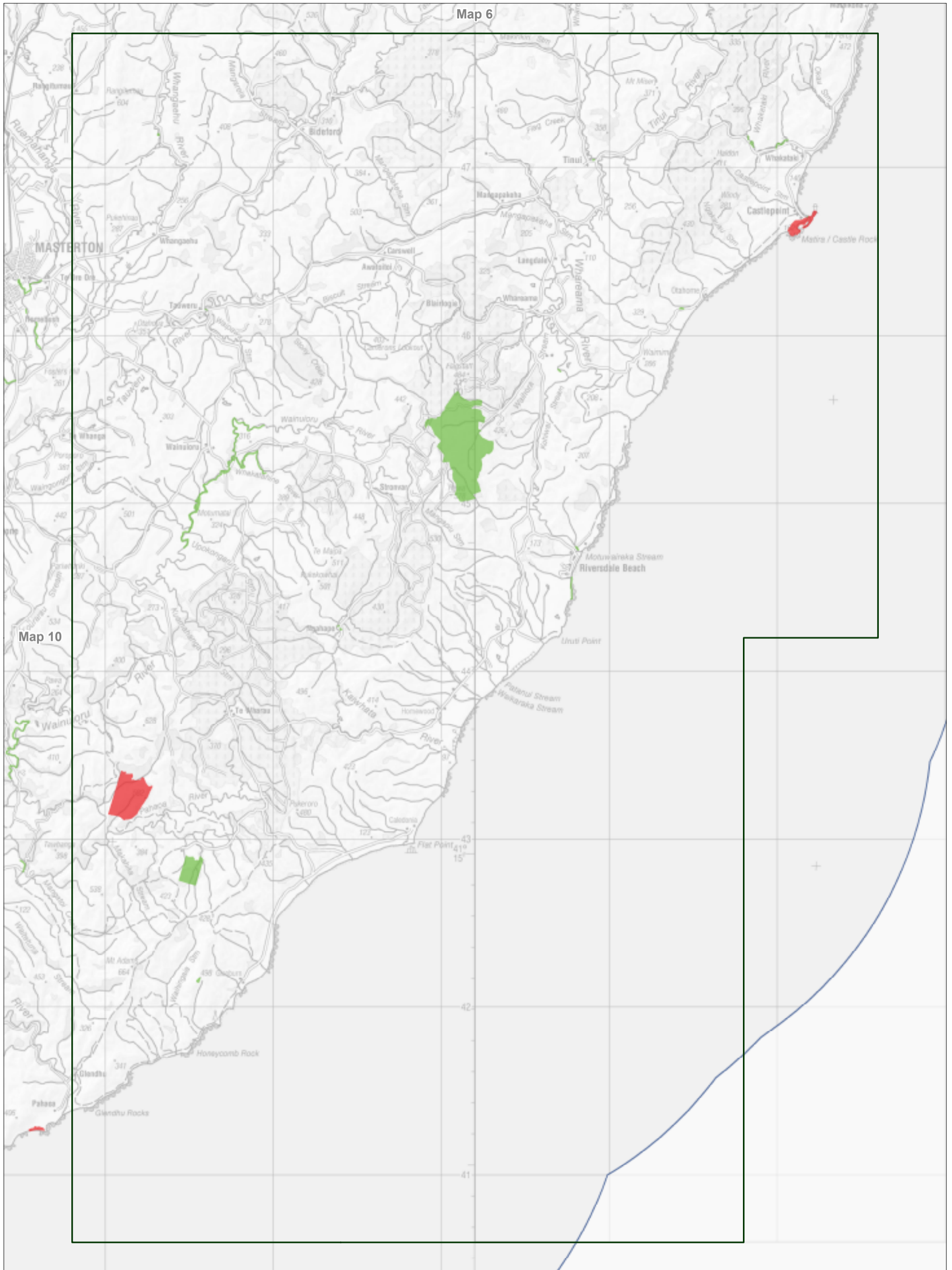


Map 11.10 Aircraft access zones - detail  
 Conservation Management Strategy  
 Wellington

**Map 10 of 12**

*Conservation unit data is current as of 01/08/2016*





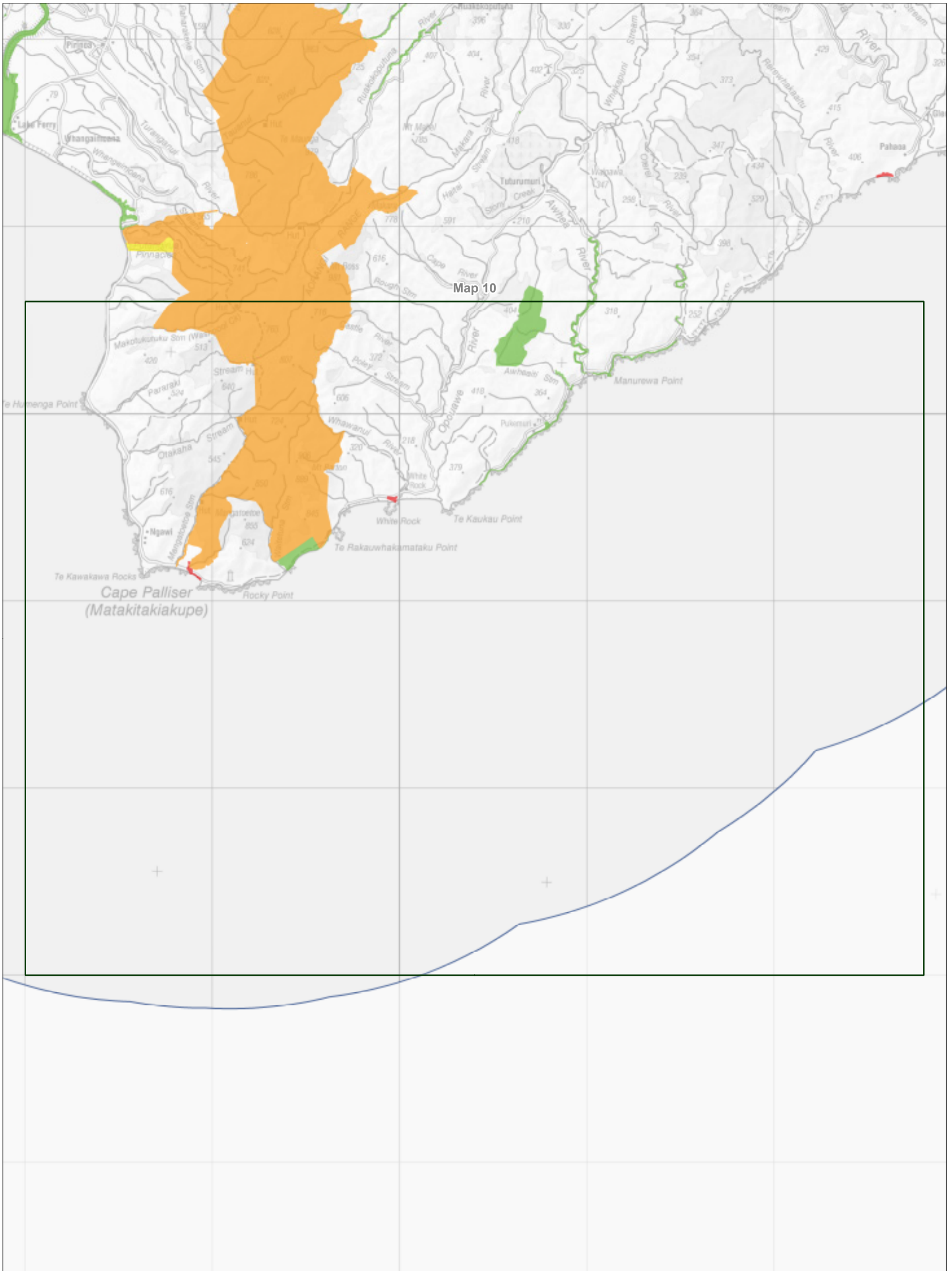
Map 11.11 Aircraft access zones - detail  
 Conservation Management Strategy  
 Wellington

Map 11 of 12

Conservation unit data is current as of 01/08/2016



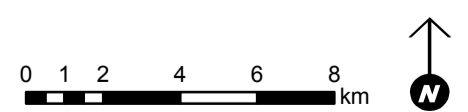




Map 11.12 Aircraft access zones - detail  
 Conservation Management Strategy  
 Wellington

**Map 12 of 12**







*Conservation unit data is current as of 01/08/2016*





LEGEND

General








-  Conservation Management Strategy boundaries
-  Major water bodies
-  Built-up area
-  Major roads
-  Rivers
-  Public conservation land

Overview maps

Public conservation land - categories



-  Conservation park
-  Specially protected area
-  Reserve
-  Stewardship area
-  Marine reserve

Treaty settlement areas of interest\*

-  Rangitāne o Wairarapa and Rangitāne o Tamaki nui-ā-Rua
-  Rangitāne o Manawatū
-  Taranaki Whānui ki Te Upoko o Te Ika
-  Ngāti Tūwharetoa
-  Ngāti Apa
-  Heretaunga Tamatea
-  Ngāti Toa Rangātira (Only showing area within North Island)

\* Only enacted Treaty settlements are mapped as of 20 January 2019. Online maps will be updated as new enactments occur.



Regional councils and territorial authorities

-  Territorial authority boundaries
-  Regional council boundaries






Ecosystem priorities

-  Priority ecosystem

Destination priorities

-  Icon destinations
-  Gateway destinations

Visitor management zones

-  Urban
-  Rural
-  Front country
-  Backcountry
-  Remote

Air access zones







-  Red zone
-  Orange zone
-  Yellow zone
-  Green zone

Places

-  Actively conserved historic sites
-  Place relevant huts
-  Place relevant walking tracks
-  Te Araroa
-  Place boundaries
-  Public conservation land
-  Marine reserves
-  Recreational hunting area - s.27 Wild Animal Control Act 1977
-  'Place specific' conservation areas
-  Other identified conservation areas
-  Wetland of International Importance

Public conservation land inventory

Public conservation land - legal mechanism

-  Conservation park - Conservation Act 1987, s.19
-  Specially protected area - Conservation Act 1987, s.20, s.21, s.22, s.23A
-  Reserves Act 1977, s.17, s.18, s.19(i)(a,b), s.20, s.21, s.22, s.23, s.76, s.77
-  Stewardship area - Conservation Act 1987, s.25
-  Marine reserve - Marine Reserves Act 1971, s.3
-  Marginal strip - Conservation Act 1987, s.24 (1,2,3)

## Legend



