

MAUI'S DOLPHIN VERBAL & GENERAL LOCATION SIGHTINGS (GPS NOT PROVIDED 1970 - March 2008)

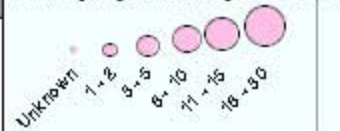
Legend

ALL VERBAL LOCATION SIGHTINGS from 1970 - March 2008
NUMBER OF DOLPHINS SEEN

DOC staff sighting Verbal location DOC



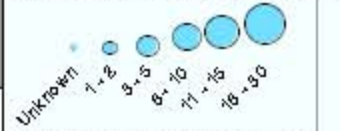
Public sighting General region Auckland Uni



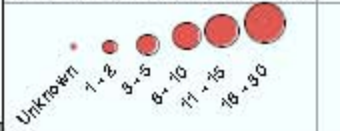
Public sighting Verbal location Auckland Uni



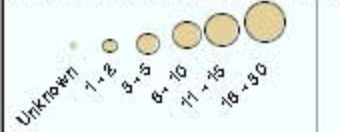
Public sighting Verbal location Cawthron (1989)



Public sighting Verbal location DOC



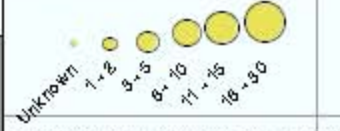
Public sighting Verbal location Du Plessis Ecology Ltd



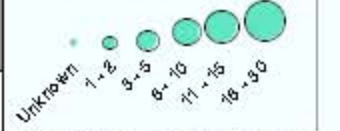
Public sighting Verbal location Otago Uni



Public sighting Verbal location WWF




Research sight Verbal location Auckland Uni



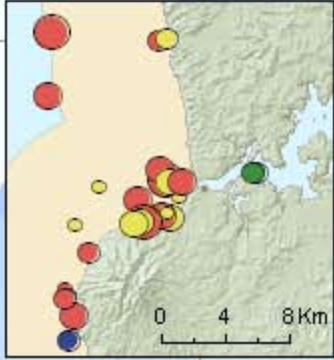
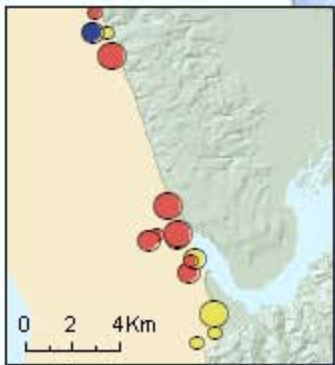
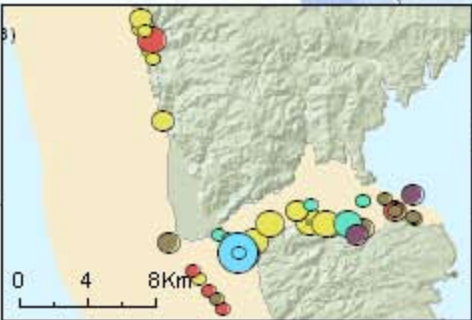
Voluntary MRSh Verbal location DOC



12 nautical mile territorial sea
Existing set net prohibition area



Data source: Maui's Dolphin Sightings Database (DOC)
NOTE: Locations are plotted from description of sighting location



Kaipara Harbour

AUCKLAND

Manukau Harbour

Waikato River

Raglan Harbour

Kawhia Harbour

NEW PLYMOUTH