

ALL MAUI'S DOLPHIN LOCATION SIGHTINGS (NON-RESEARCH, RESEARCH & PUBLIC 1985 - March 2008)



Data source: Maui's Dolphin Sightings Database (DOC)

Legend

RESEARCH SIGHTINGS (1985 - March 2008)
NUMBER OF DOLPHINS SEEN

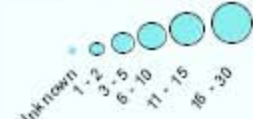


NON-RESEARCH SIGHTINGS (1999 - 2007)
NUMBER OF DOLPHINS SEEN

DOC staff sighting GPS DOC



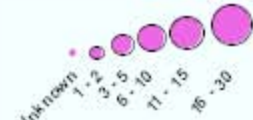
DOC staff sighting GPS WWF



MFish sighting GPS DOC



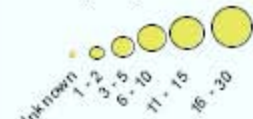
MFish sighting GPS DOC Otago Uri




Public sighting GPS Auckland Uri



Public sighting GPS DOC



Public sighting GPS Otago Uri



Public sighting GPS WWF



Voluntary MFish GPS DOC



Existing set net prohibition area

12 nautical mile territorial sea

BATHYMETRY

Depth (m)

0 - 50

51 - 100

101 - 150

151 - 200

201 - 500

0 30 60 Kilometres

36°S

37°S

38°S

39°S

36°S

37°S

38°S

39°S

NEW PLYMOUTH

AUCKLAND

Kaipara Harbour

Manukau Harbour

Waikato River

Raglan Harbour

Kāwhia Harbour

12 NM

