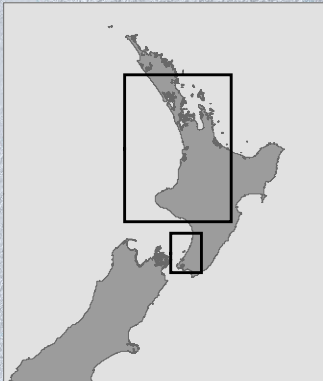
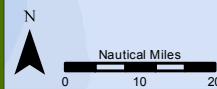
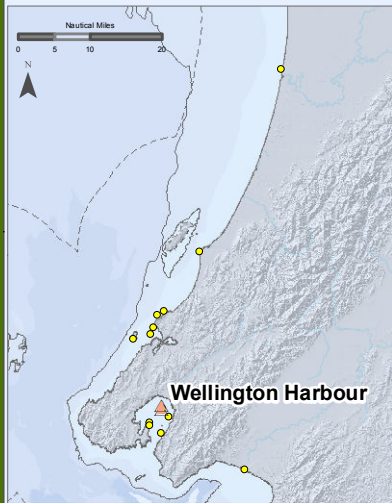



LEGEND

- Research Sightings Reported as Maui's Dolphins
- Public Sightings Reported as Maui's Dolphins
- ▲ DOC/MPI Sightings Reported as Maui's Dolphins

- West Coast North Island Marine Mammal Sanctuary
- 12 Nautical Mile Territorial Sea Limit
- 100m Depth Contour

Bathymetry (m)



Source: Maui's Dolphins Sightings Database 29/08/2012
Public Sightings: A validation process is undertaken to ensure that publicly reported sightings are verified. This map represents all reported sightings of Maui's Dolphins made to DOC and WWF by the general public, that meet validation categories 1 to 3, out of a possible 5. Null validations that were reported prior to the formal validation process was implemented are also included.

Maui's and/or Hector's Dolphin Sightings Data
 1922 - 2012