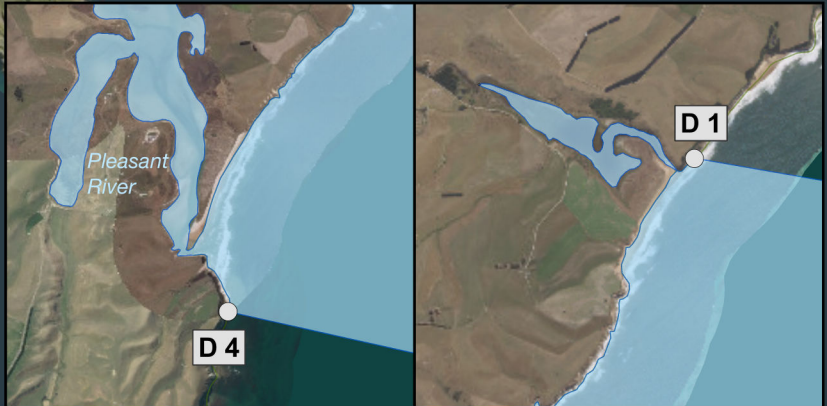
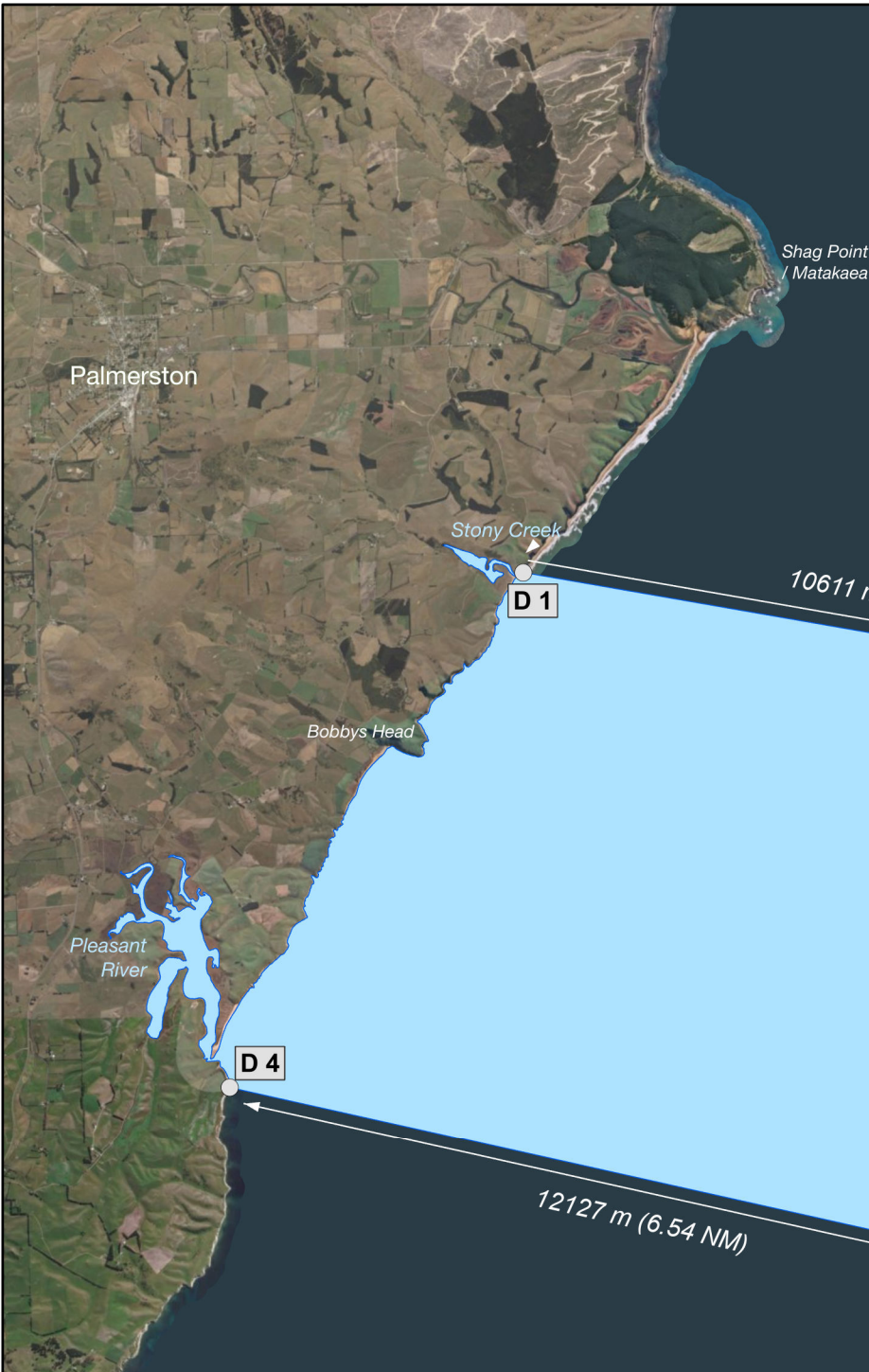
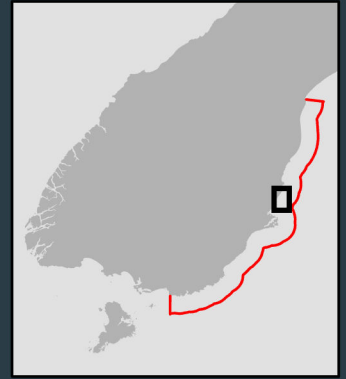


Proposed Te Umu Koau Marine Reserve (D1)



Proposed Marine Reserve



Vertices	Longitude	Latitude
D 1	170° 47.114' E	45° 30.550' S
D 2	170° 55.012' E	45° 31.668' S
D 3	170° 52.829' E	45° 35.994' S
D 4	170° 43.787' E	45° 34.395' S

This map is produced as additional information and does not alter the June 2020 marine reserve applications